

BeltLine Subarea 1

Land Use and Circulation Plan


LEGEND

- Public Art Opportunity
- BeltLine with Potential Transit Stop
- Recommended Street
- Existing Multi-Use Trail
- Proposed Multi-Use Trail
- Proposed Bike Lanes*
- Proposed Shared Road*
- Proposed Walkway
- Proposed Stair
- Mixed-Use 10+ Stories
- Mixed-Use 5-9 Stories
- Mixed-Use 1-4 Stories
- Low Density Commercial
- Residential 5-9 Stories
- Residential 1-4 Stories
- Office/Institutional
- Industrial
- Existing Park
- Proposed Park
- Potentially Historic Building**
- # Maximum Number of Stories (by block)

* Includes only segments connecting multi-use trails. Please see the Connect Atlanta Plan for other facilities.


** Within one-quarter mile of BeltLine and subject to further consideration.

Prepared by

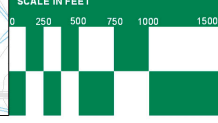


TUNNEL SPANGLER WILSH & ASSOCIATES
with Grice & Associates, Inc.,
and Smith Dalia Architects

December 6, 2010



SCALE IN FEET



DISCLAIMER:
The information and data contained herein have been compiled from government and non-government technical reports and from material supplied by various sources and are intended to be used for reference purposes only. Neither the City of Atlanta ("City") nor TSW make, warrant or represent its accuracy. In addition, this information and data are provided without warranty of any kind, either express or implied, including but not limited to the implied warranties of merchantability and fitness for a particular use, nor is it warranted that the information and data will meet the user's requirements. The user is further cautioned that the information and data being made available should not be used in lieu of other information and data is not an expression of the opinion of the City or TSW as to the quality or durability of any product mentioned. In no event will the City or TSW be liable for any damages including, but not limited to, lost profits, lost savings or other incidental, special, or consequential damages arising from the use or inability to use the information and data being made available.