

Southside Corridor Design

August 9, 2016



@atlantabeltline



@atlantabeltline



@atlantabeltline



Atlanta
BeltLine®



Southside Trail

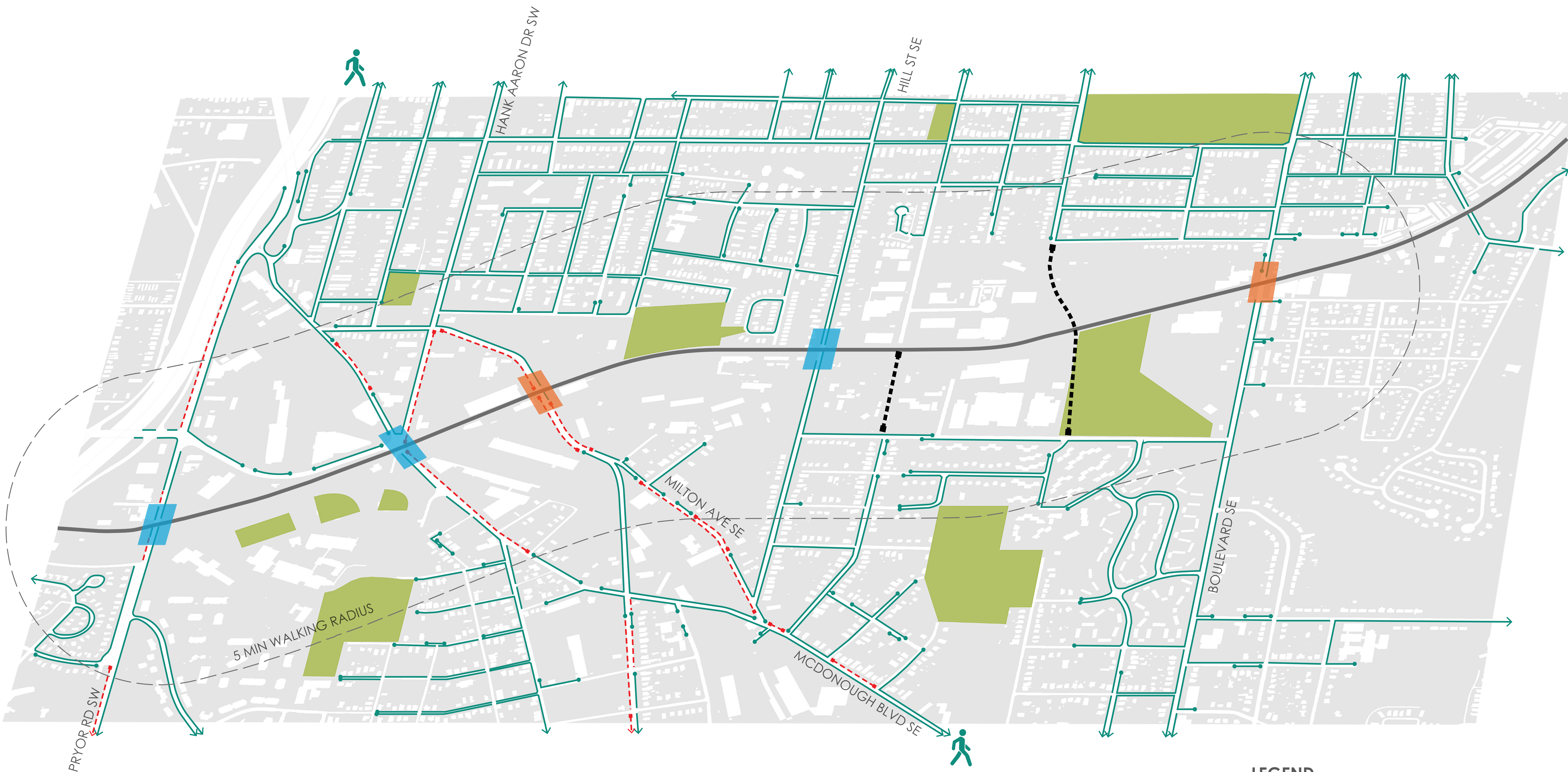


- Includes 4-mile trail between University Ave & Glenwood Ave
- Design to include lighting, retaining walls, vertical connections, storm drainage, signage/wayfinding, and bridges
- Federally Funded Project, following GDOT Design Process
- Design to be complete in 18-24 months followed by construction
- Design and Community Outreach began in Summer 2016









- LEGEND**
- SIDEWALK
 - - - MISSING SIDEWALK CONNECTION
 - - - PLANNED ROAD CONNECTION TO BELTLINE CORRIDOR
 - VERTICAL CONNECTION OPPORTUNITY
 - AT GRADE ACCESS OPPORTUNITY

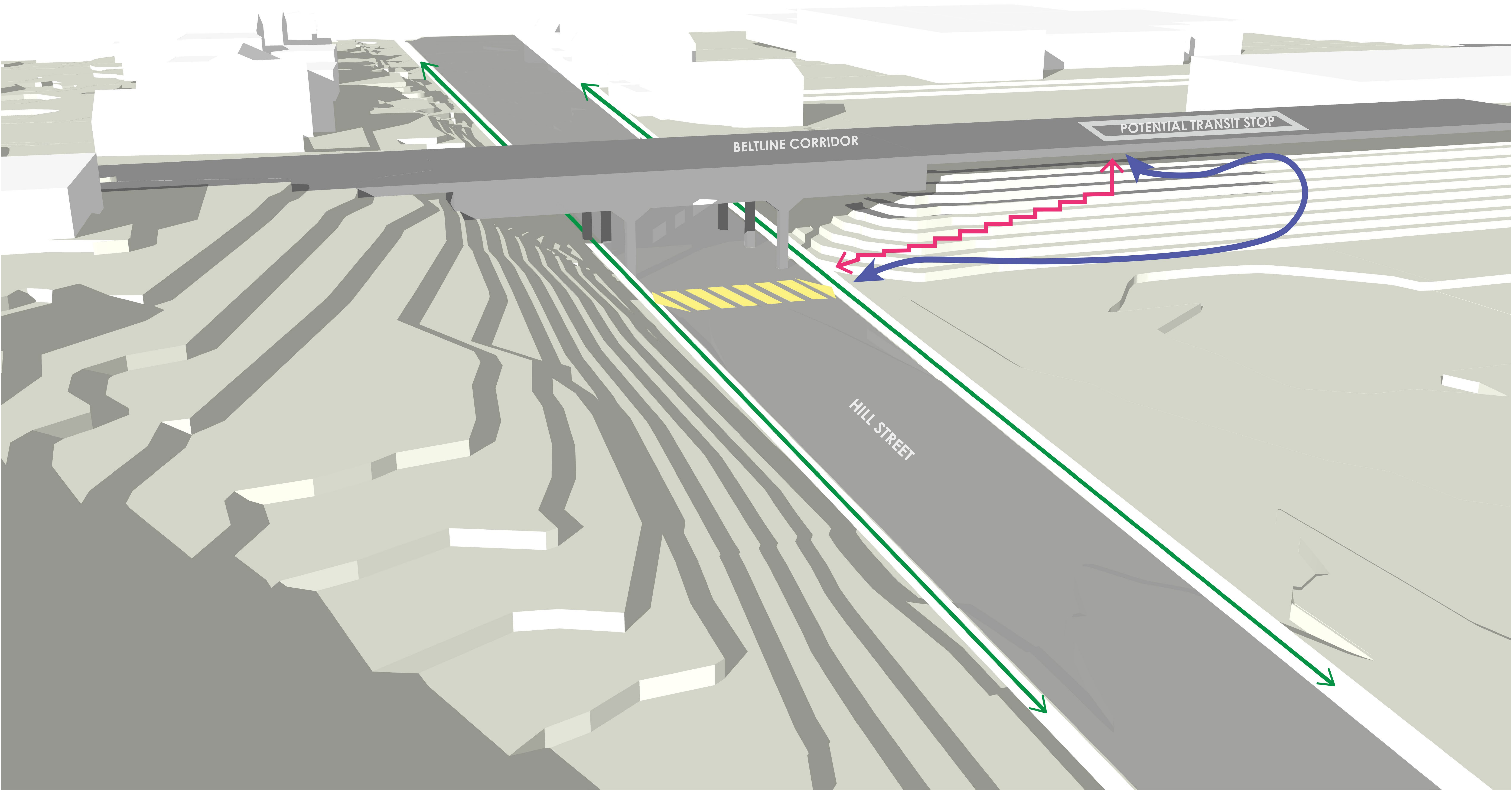


- LEGEND**
- BIKING - DEDICATED LANES
 - BIKING - GOOGLE MAP CYCLE ROUTES
 - BIKING - PLANNED FUTURE IMPROVEMENT
 - PUBLIC TRANSIT - BUS
 - BUS STOP
 - FUTURE STREET CAR
 - VERTICAL CONNECTION OPPORTUNITY
 - AT GRADE ACCESS OPPORTUNITY

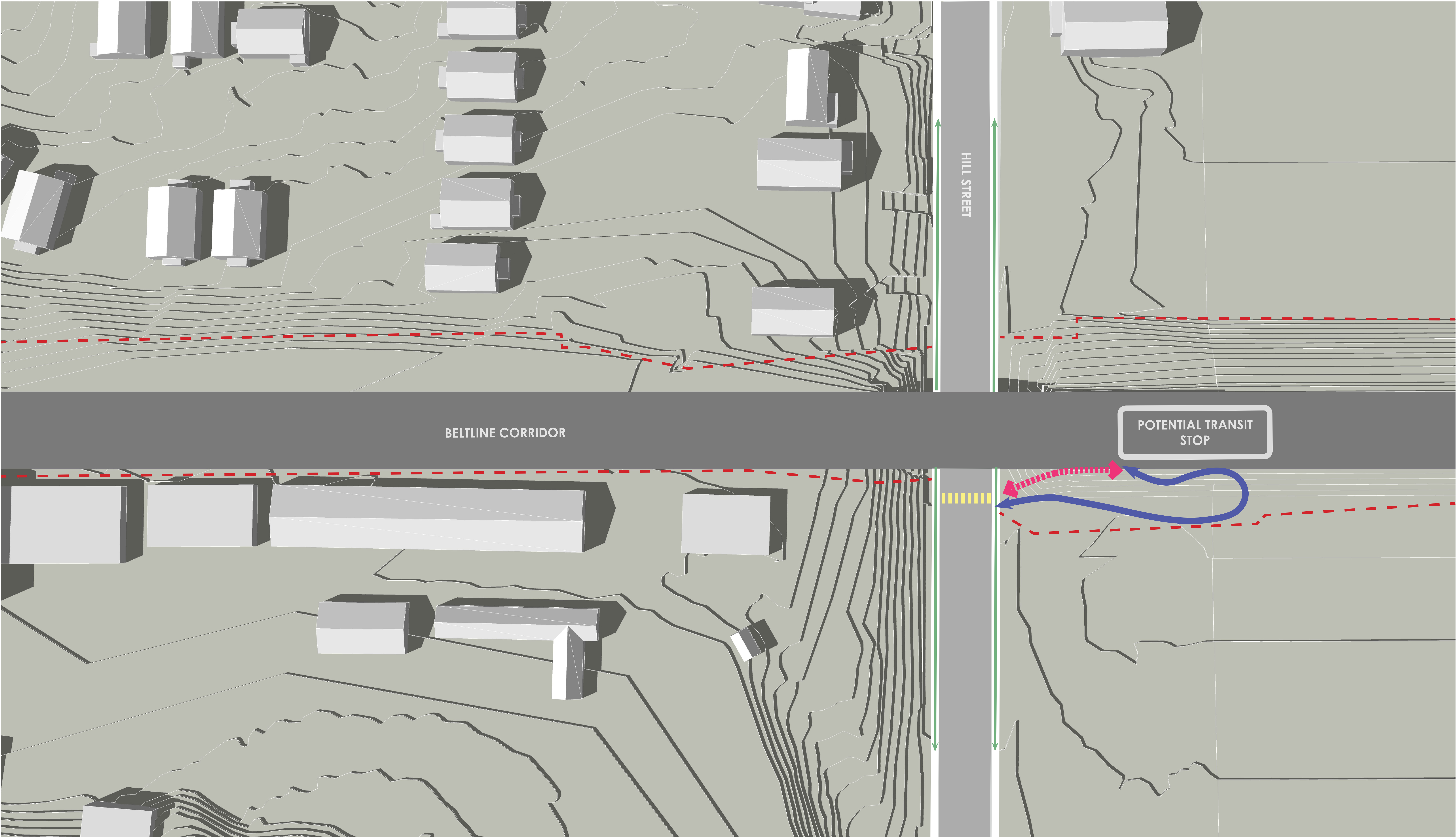


LEGEND

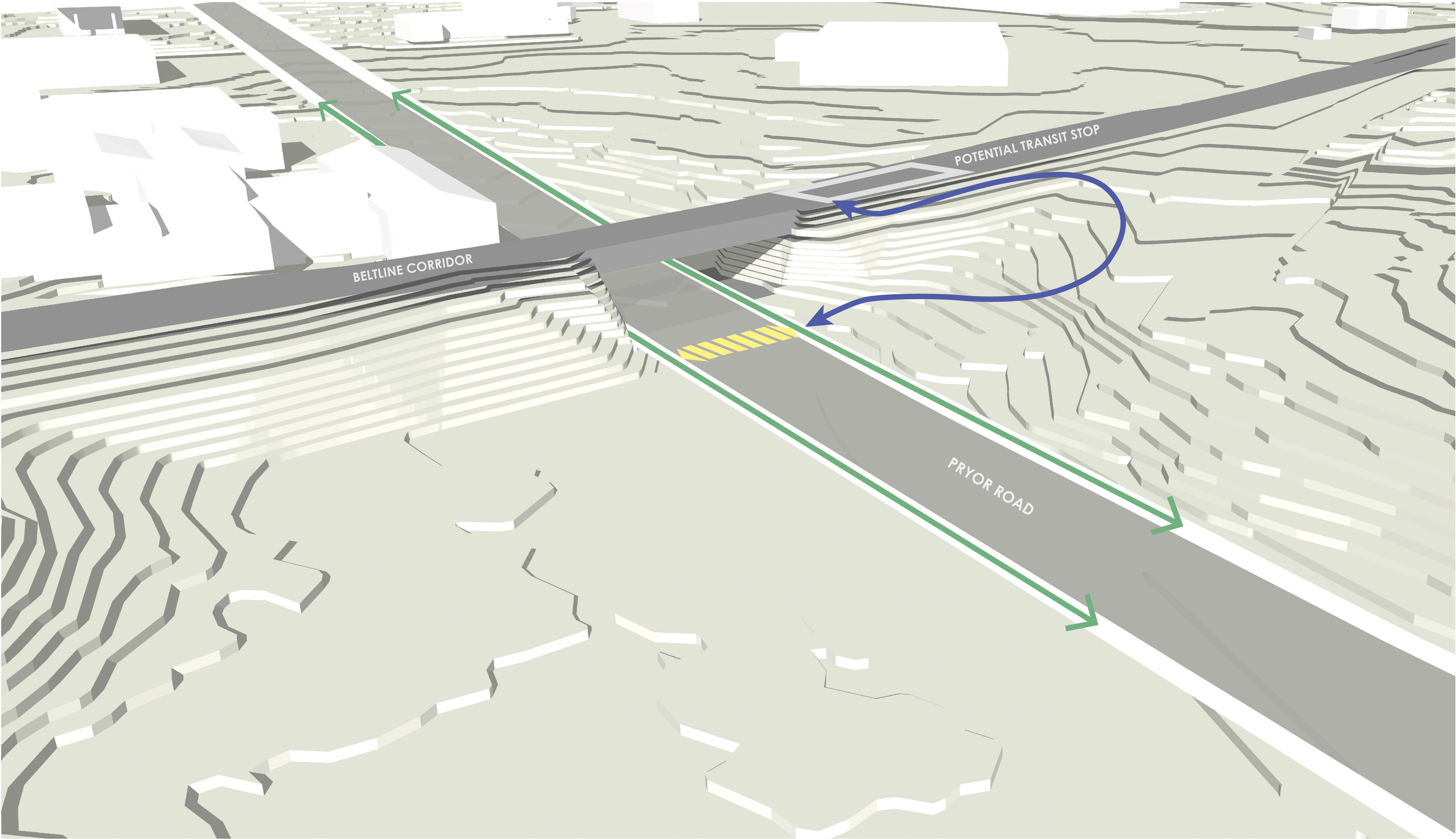
- VERTICAL CONNECTION OPPORTUNITY
- AT GRADE ACCESS OPPORTUNITY



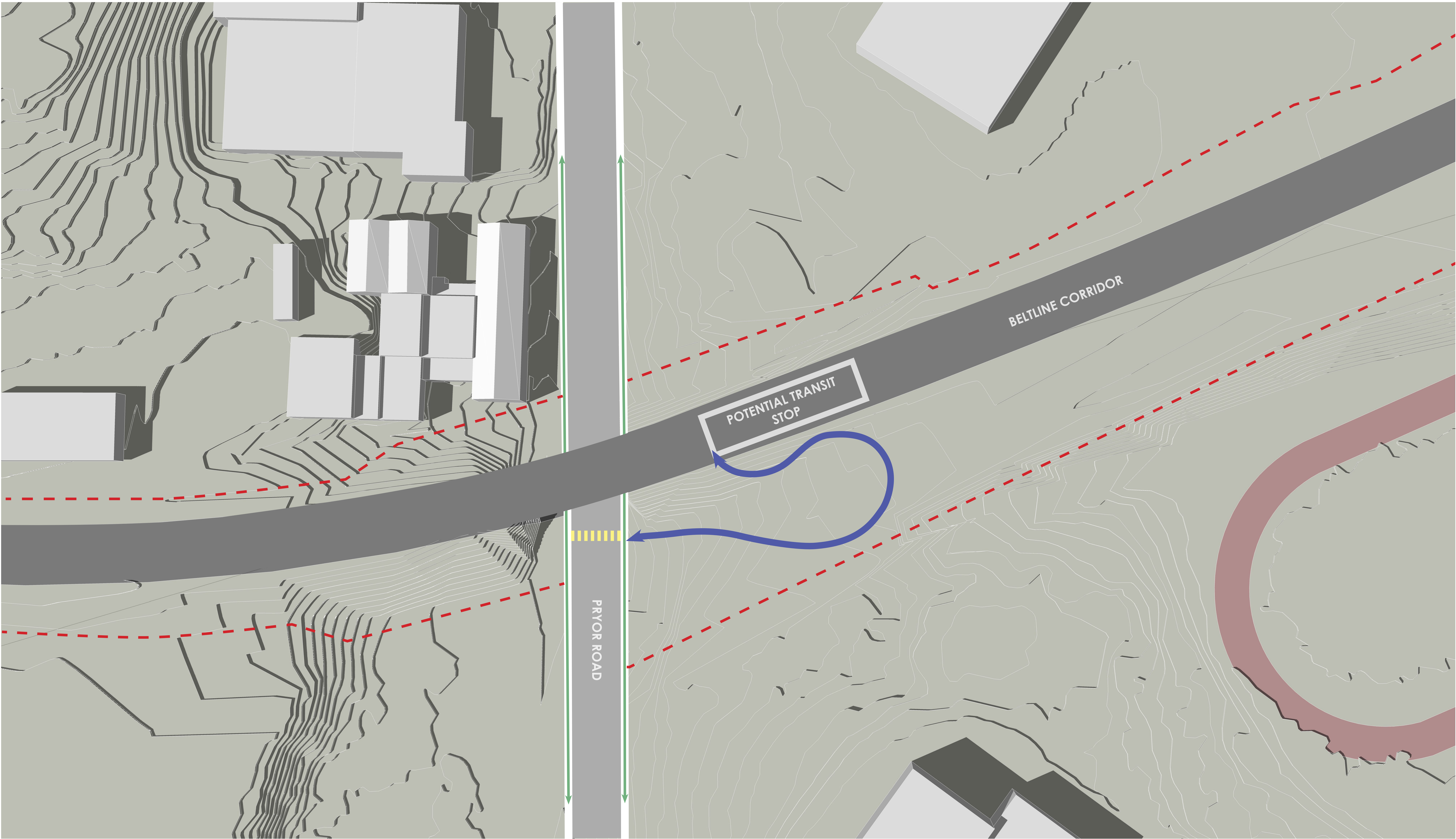
- ↔ STREET LEVEL SIDEWALK
- ↔ STAIRS
- ↔ ACCESSIBLE RAMP
- ACCESS POINT



- STREET LEVEL SIDEWALK
- STAIRS
- ACCESSIBLE RAMP
- ACCESS POINT
- RIGHT OF WAY



- ↔ STREET LEVEL SIDEWALK
- ↔ ACCESSIBLE RAMP
- ACCESS POINT



- STREET LEVEL SIDEWALK
- ACCESSIBLE RAMP
- ACCESS POINT
- RIGHT OF WAY




NODE

A place of special **HISTORICAL**, **CULTURAL**, or **NATURAL SIGNIFICANCE**

A **FOCAL POINT** for nearby communities or commerce - **A MEETING PLACE**

A place that offers **SPECIAL VIEWS**, **VISTAS**, or **EXPERIENCES**

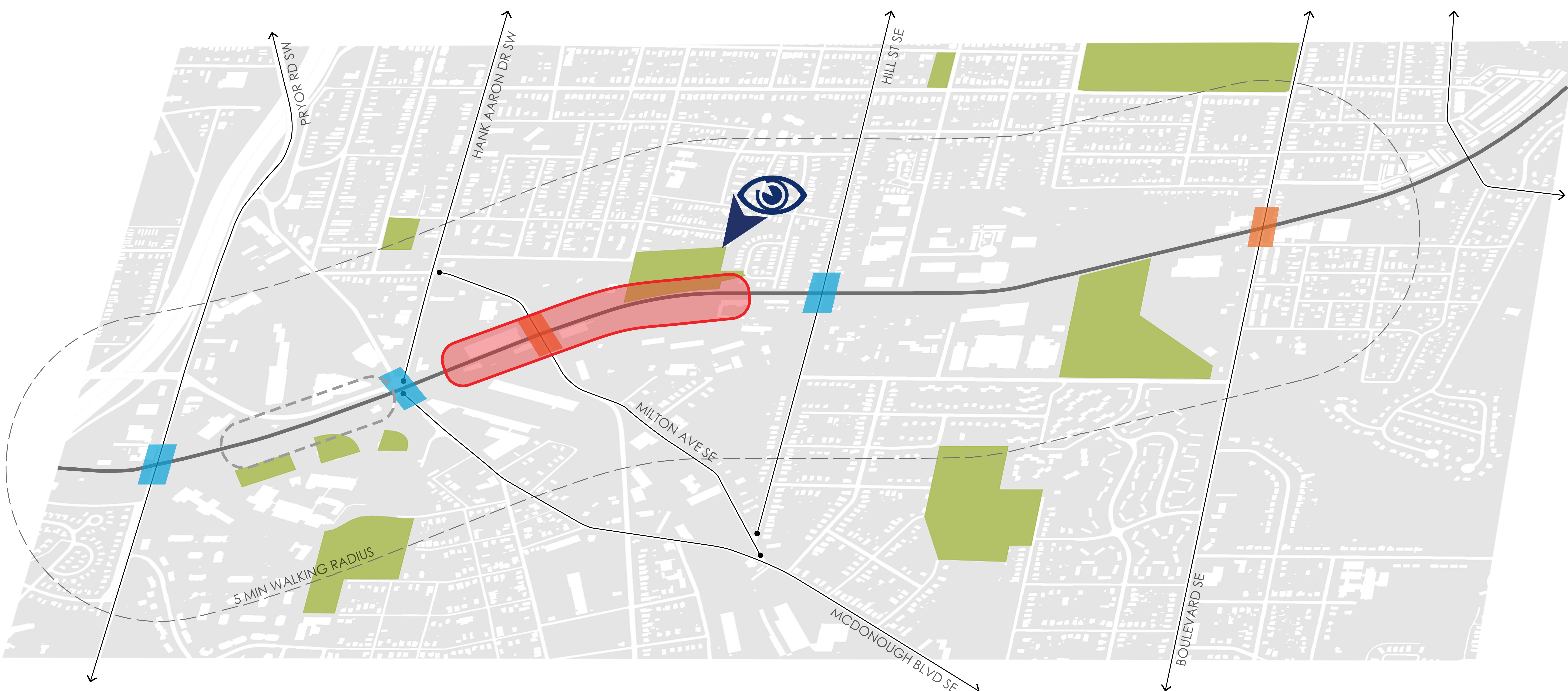
A place that contains **SUFFICIENT LAND AREA** for the development of the above



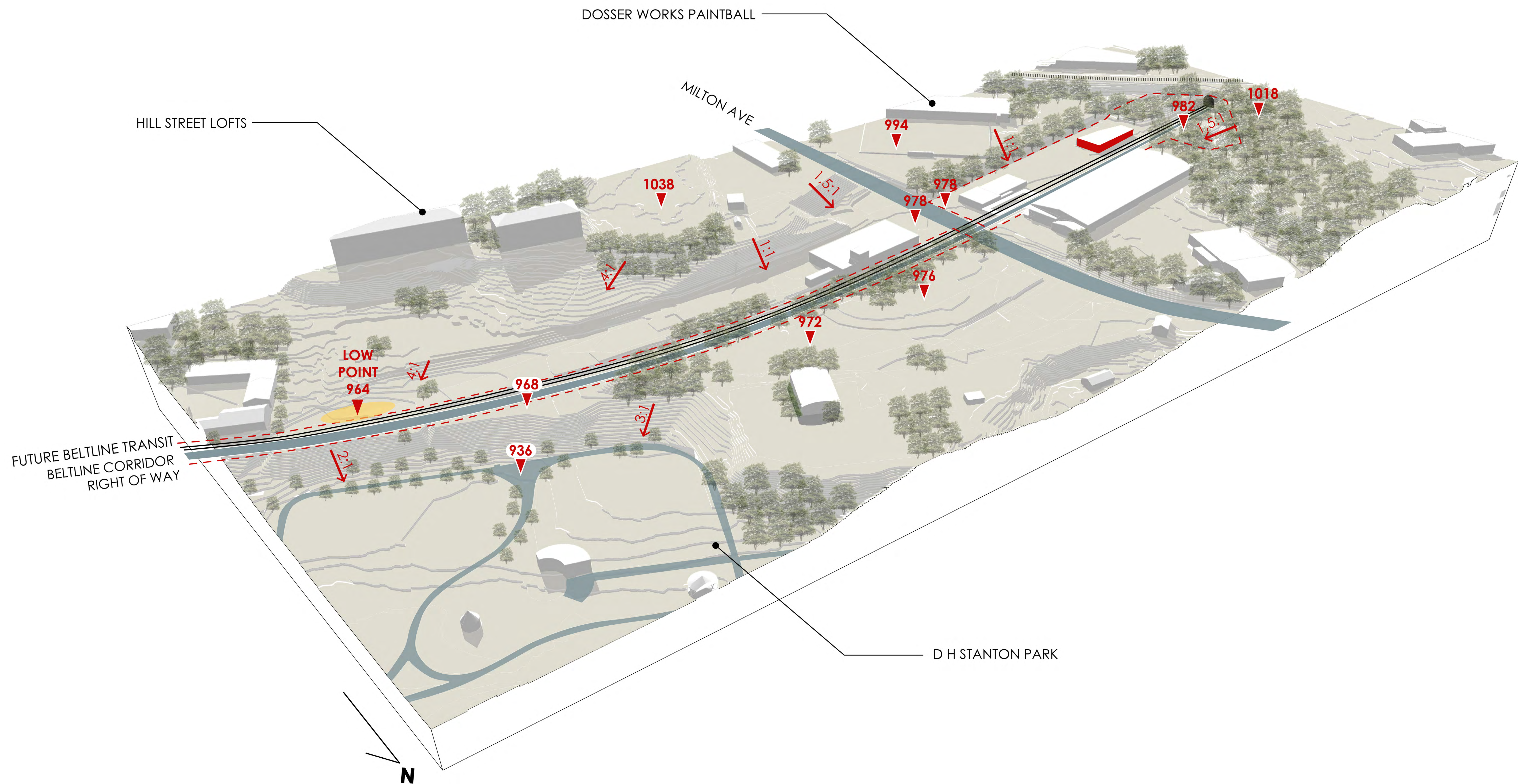


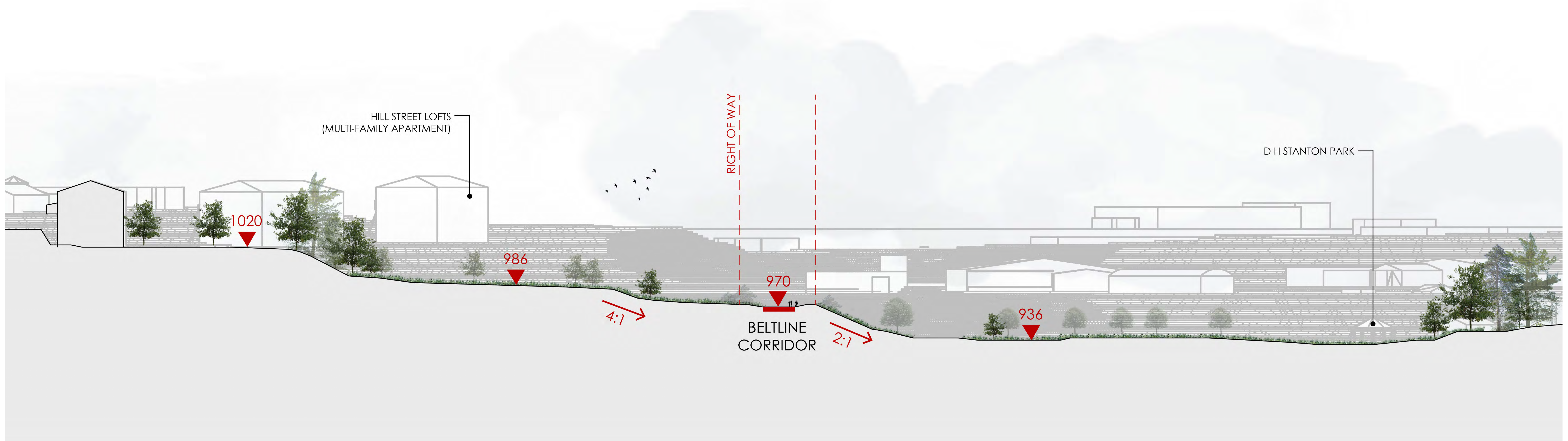
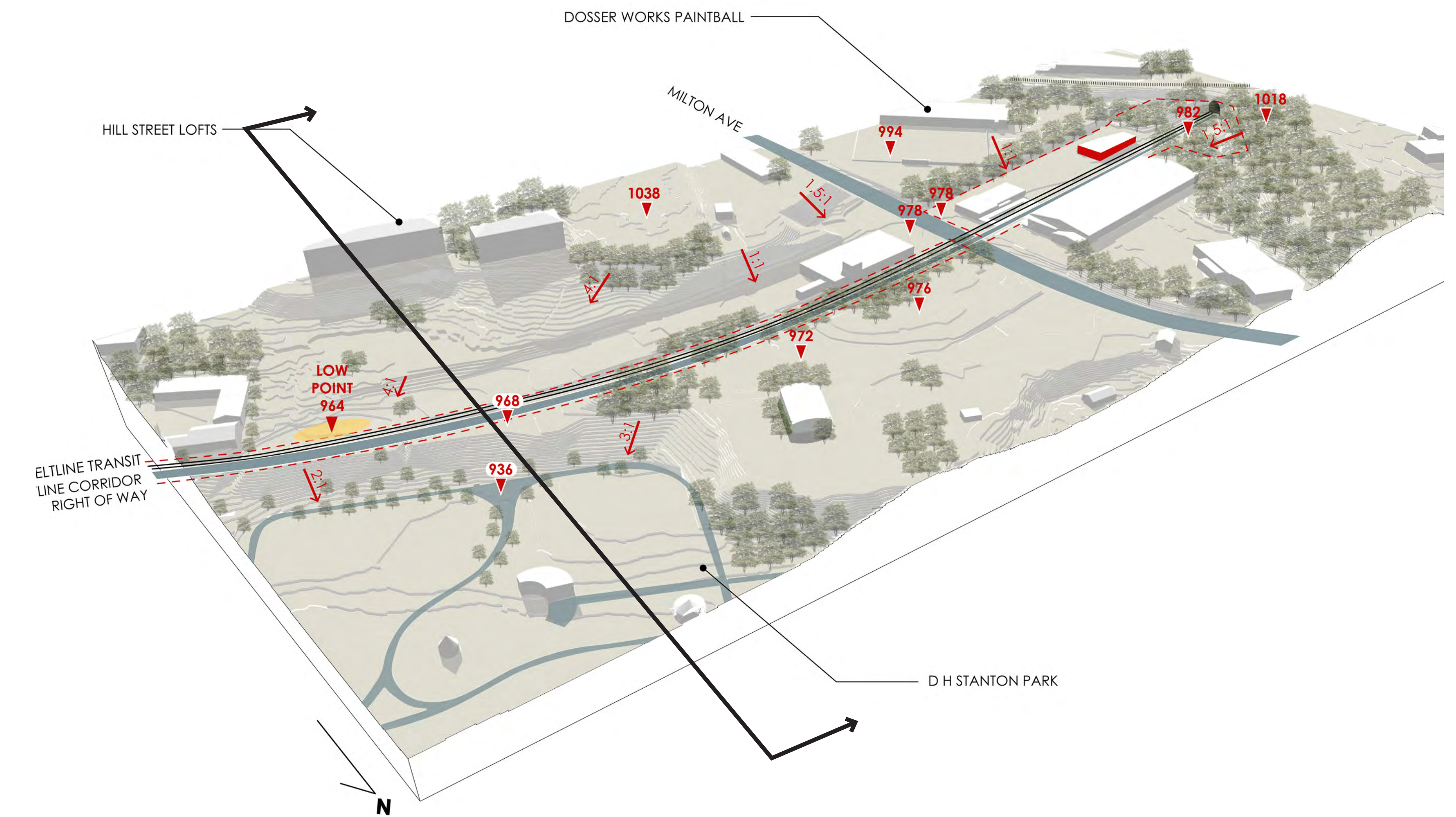
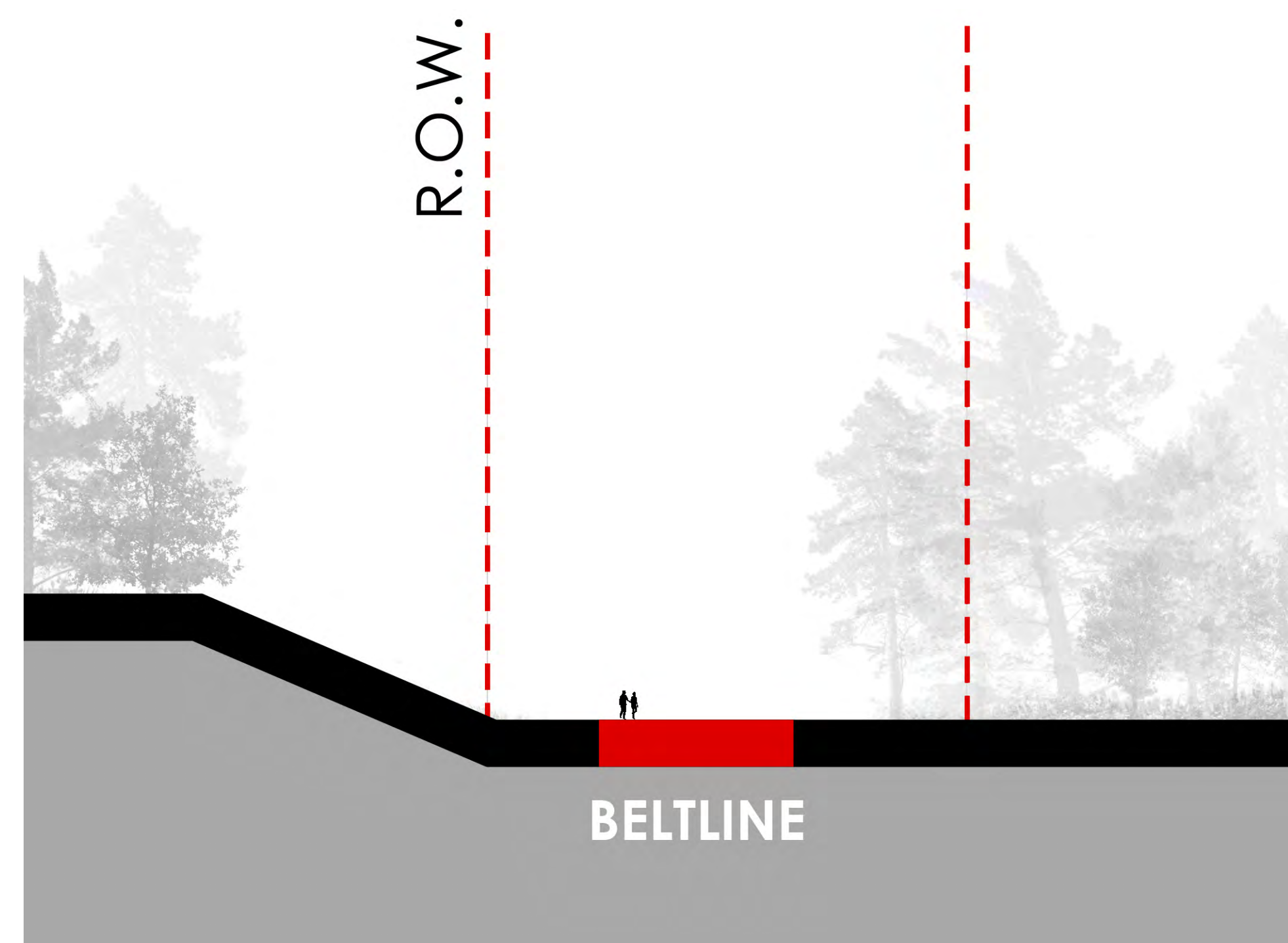
LEGEND

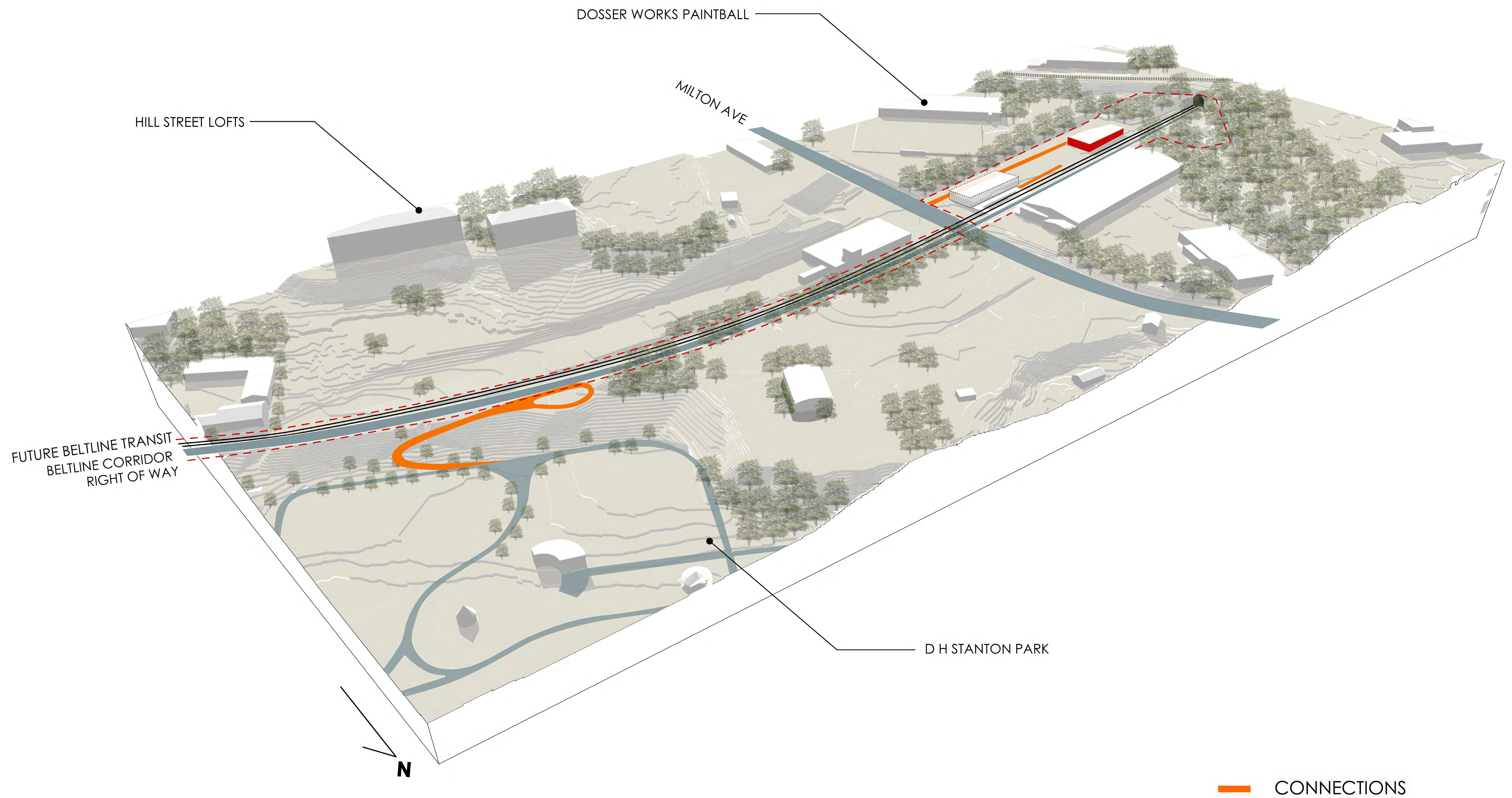
- NODE
- VERTICAL CONNECTION OPPORTUNITY
- AT GRADE ACCESS OPPORTUNITY

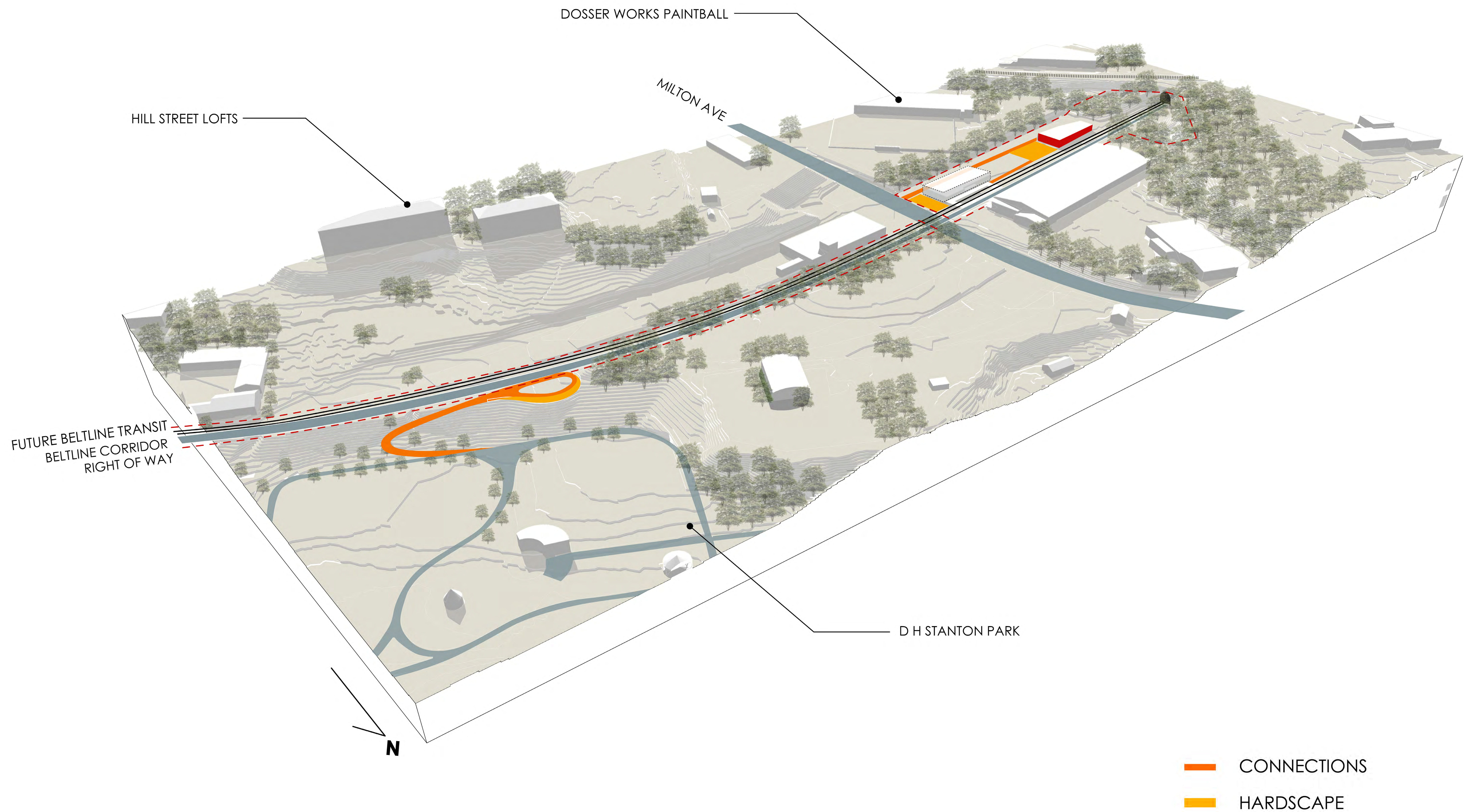


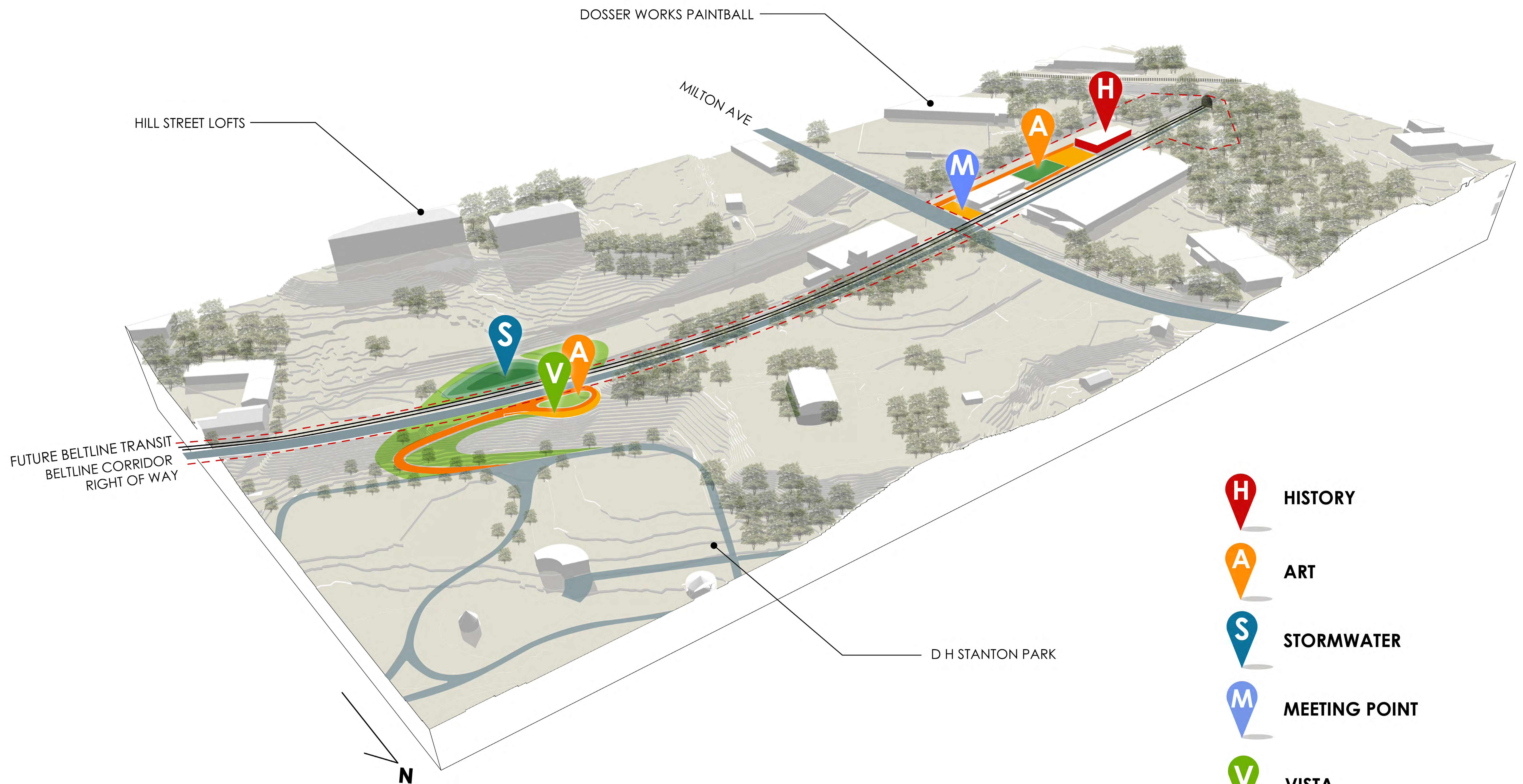
- LEGEND**
- MILTON AVE & D.H. STANTON PARK NODE
 - VERTICAL CONNECTION OPPORTUNITY
 - AT GRADE ACCESS OPPORTUNITY
 - VIEW DIRECTION












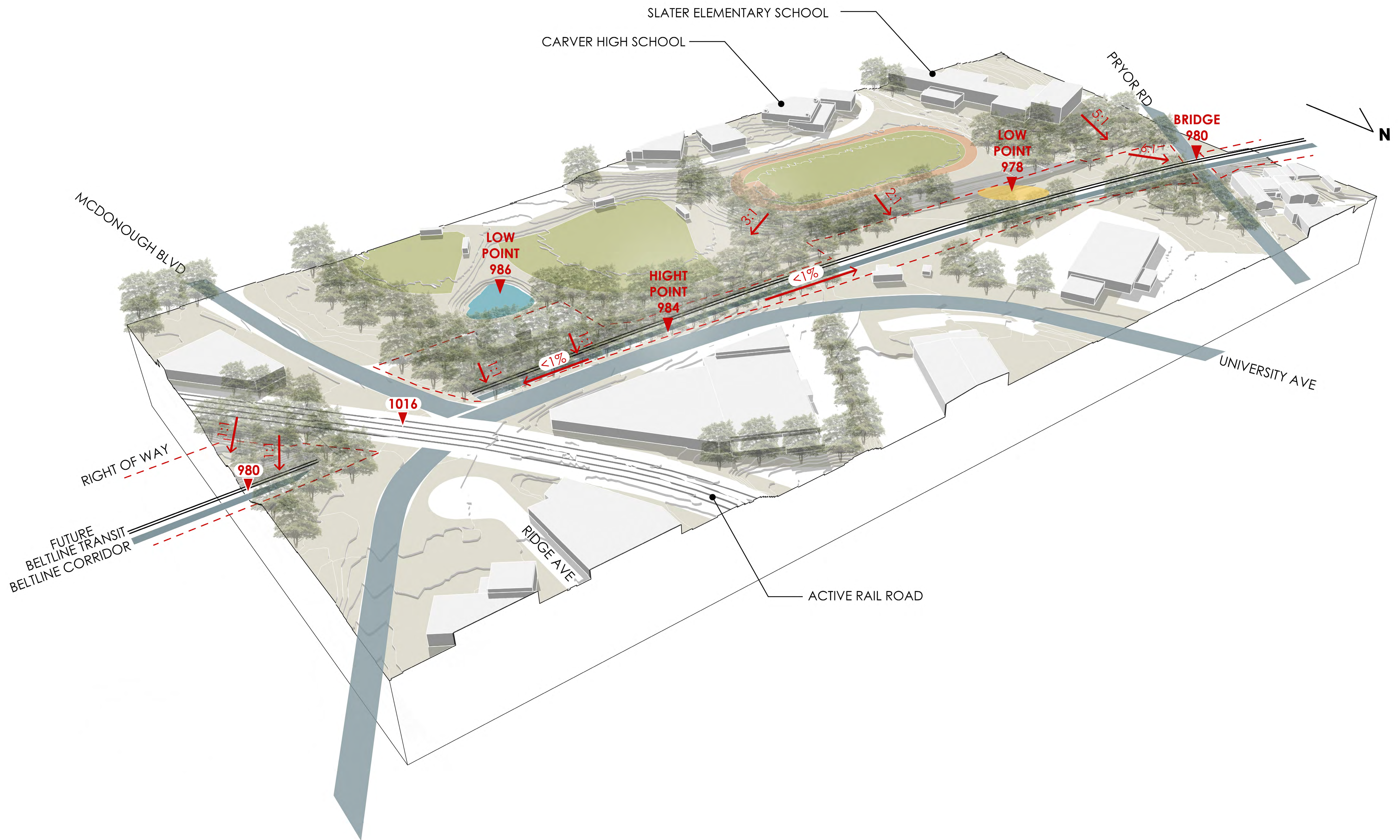


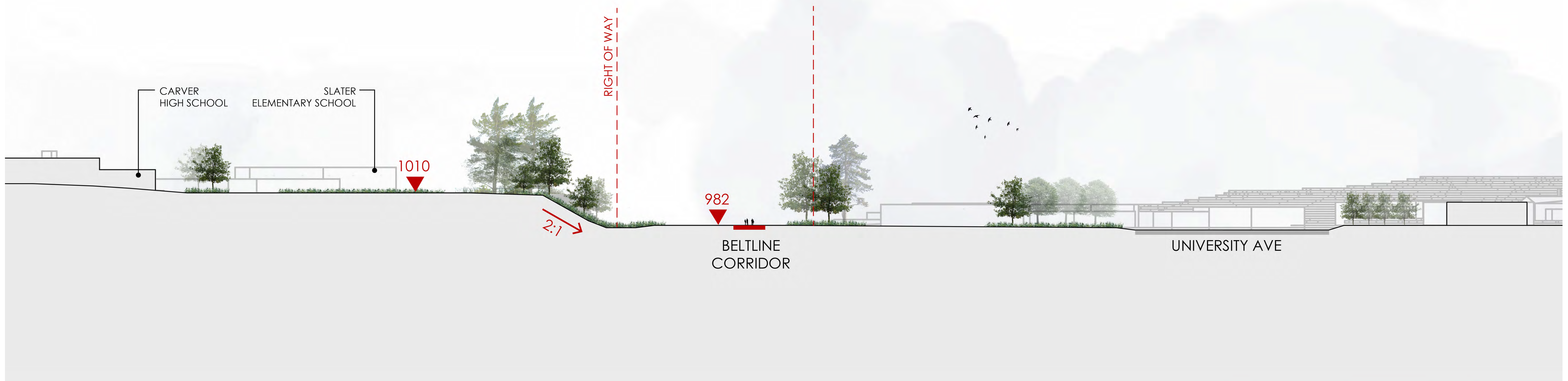
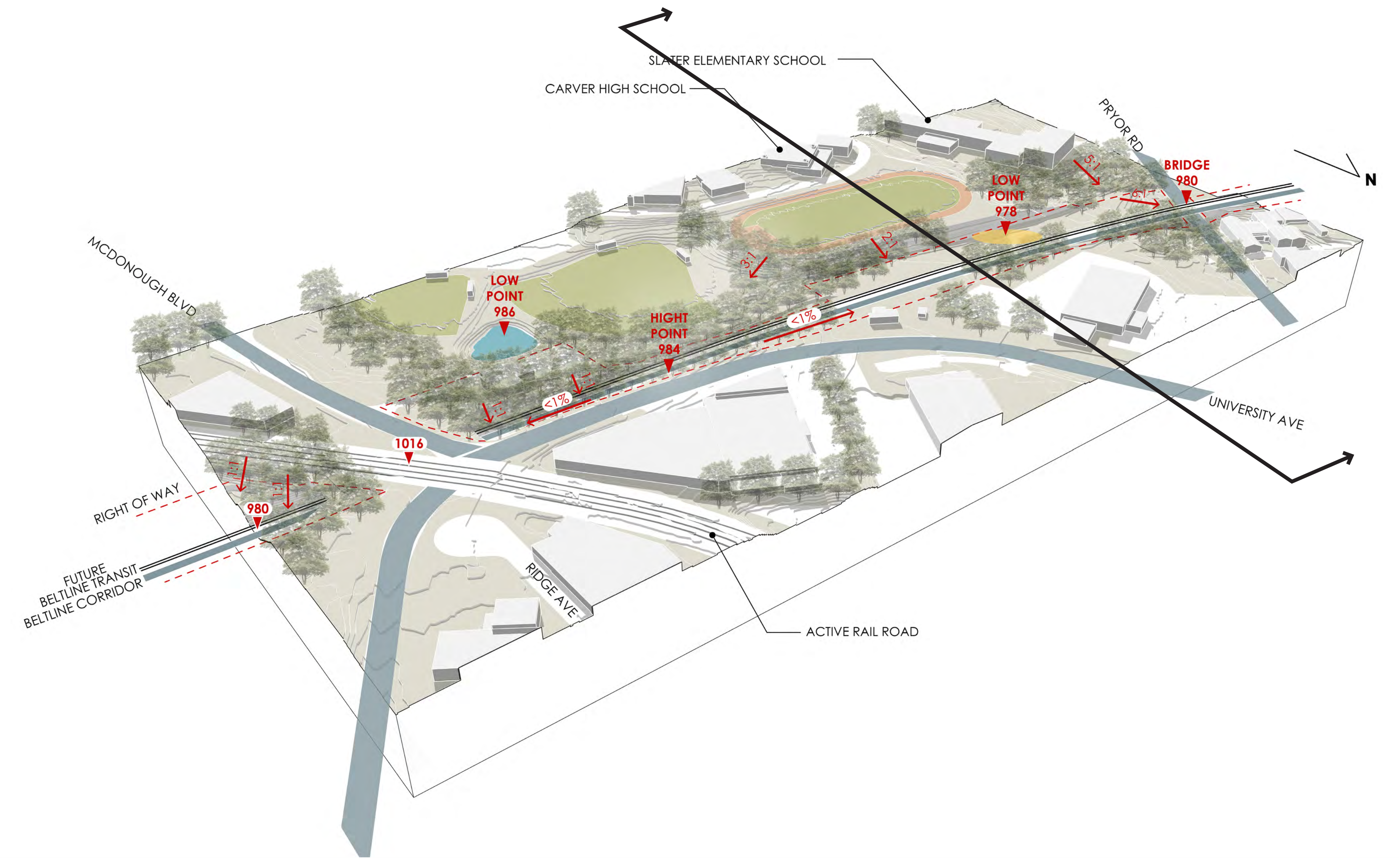
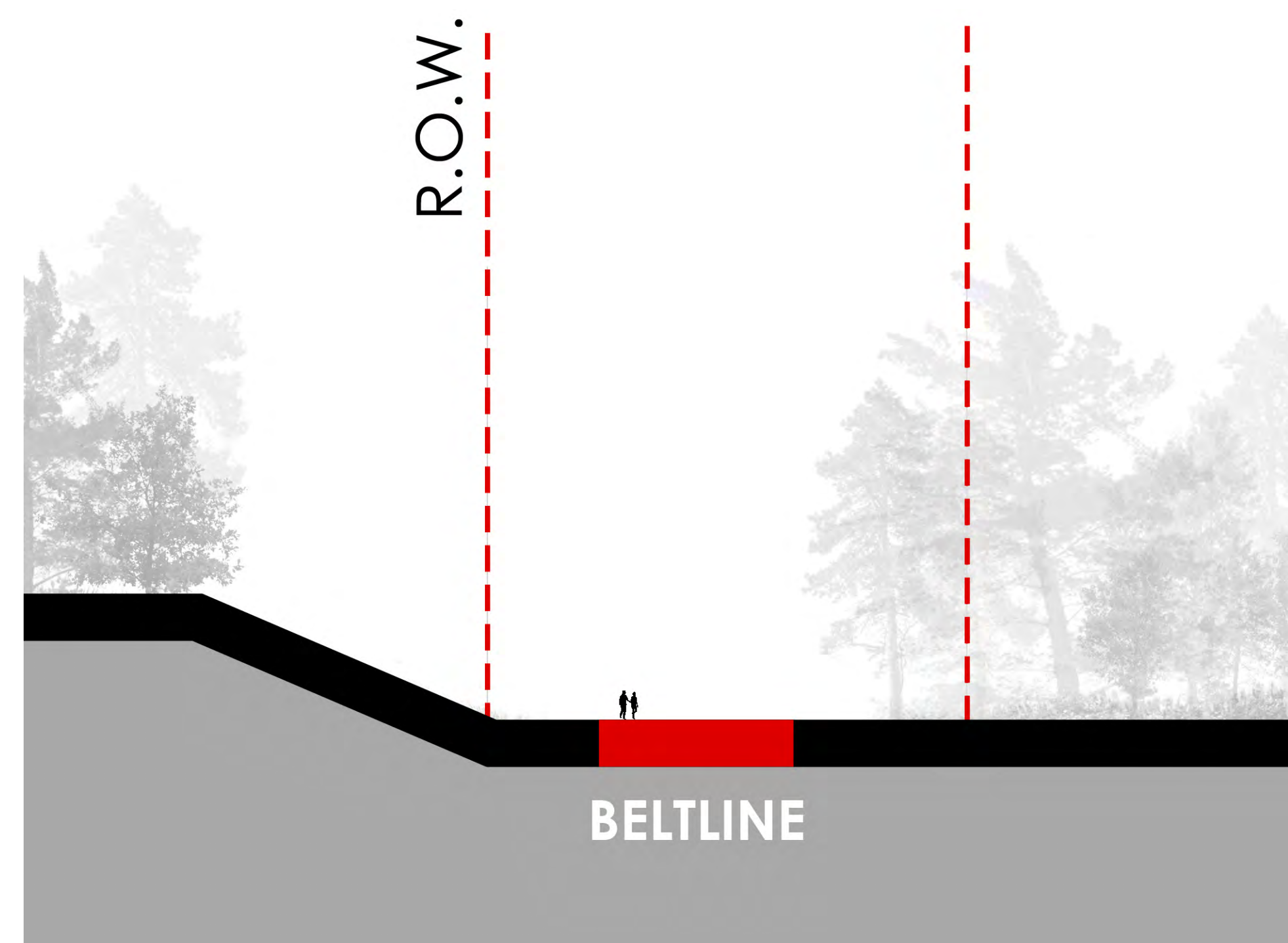


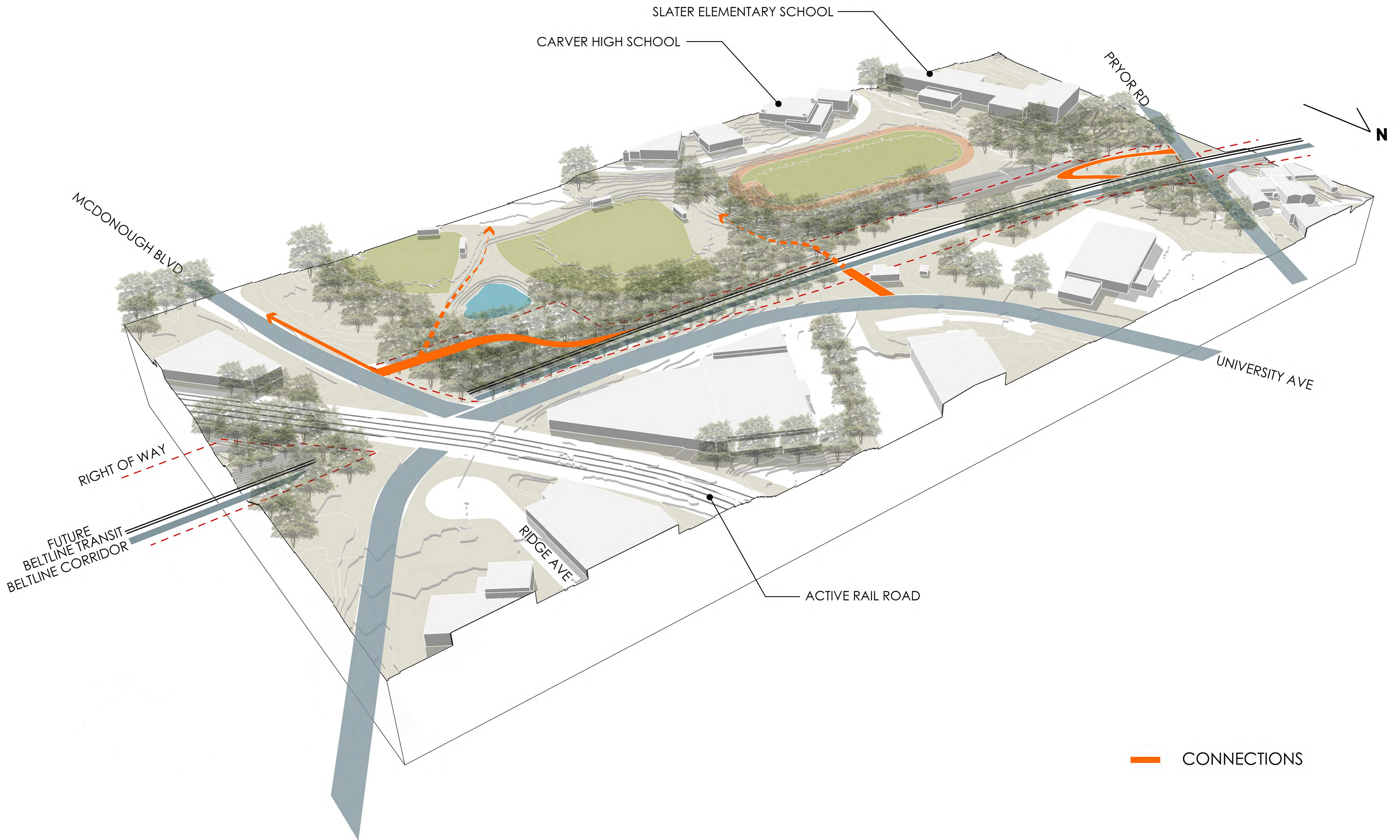
-  **HISTORY**
-  **ART**
-  **STORMWATER**
-  **MEETING POINT**
-  **VISTA**
-  **CONNECTIONS**
-  **HARDSCAPE**
-  **ENHANCED LANDSCAPE**

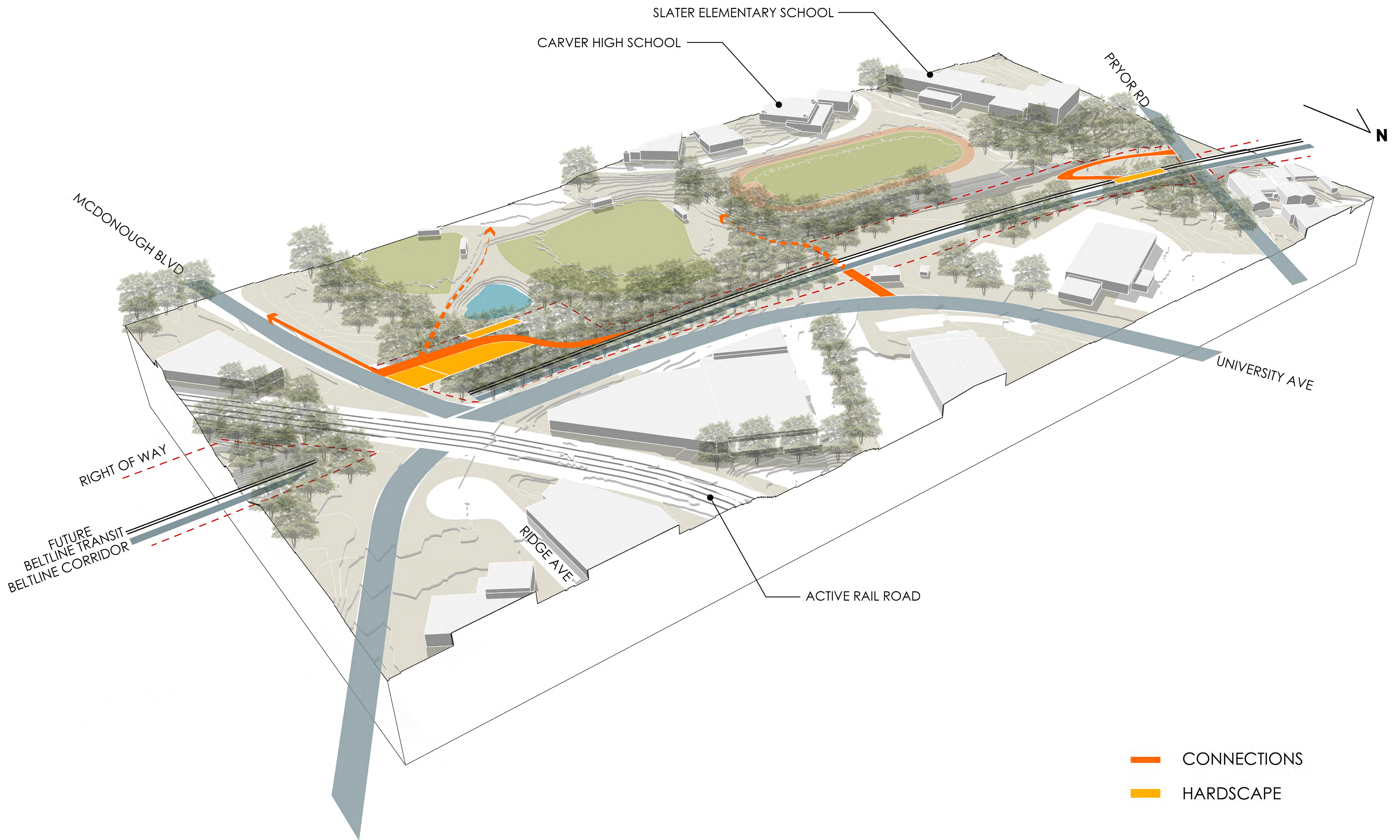


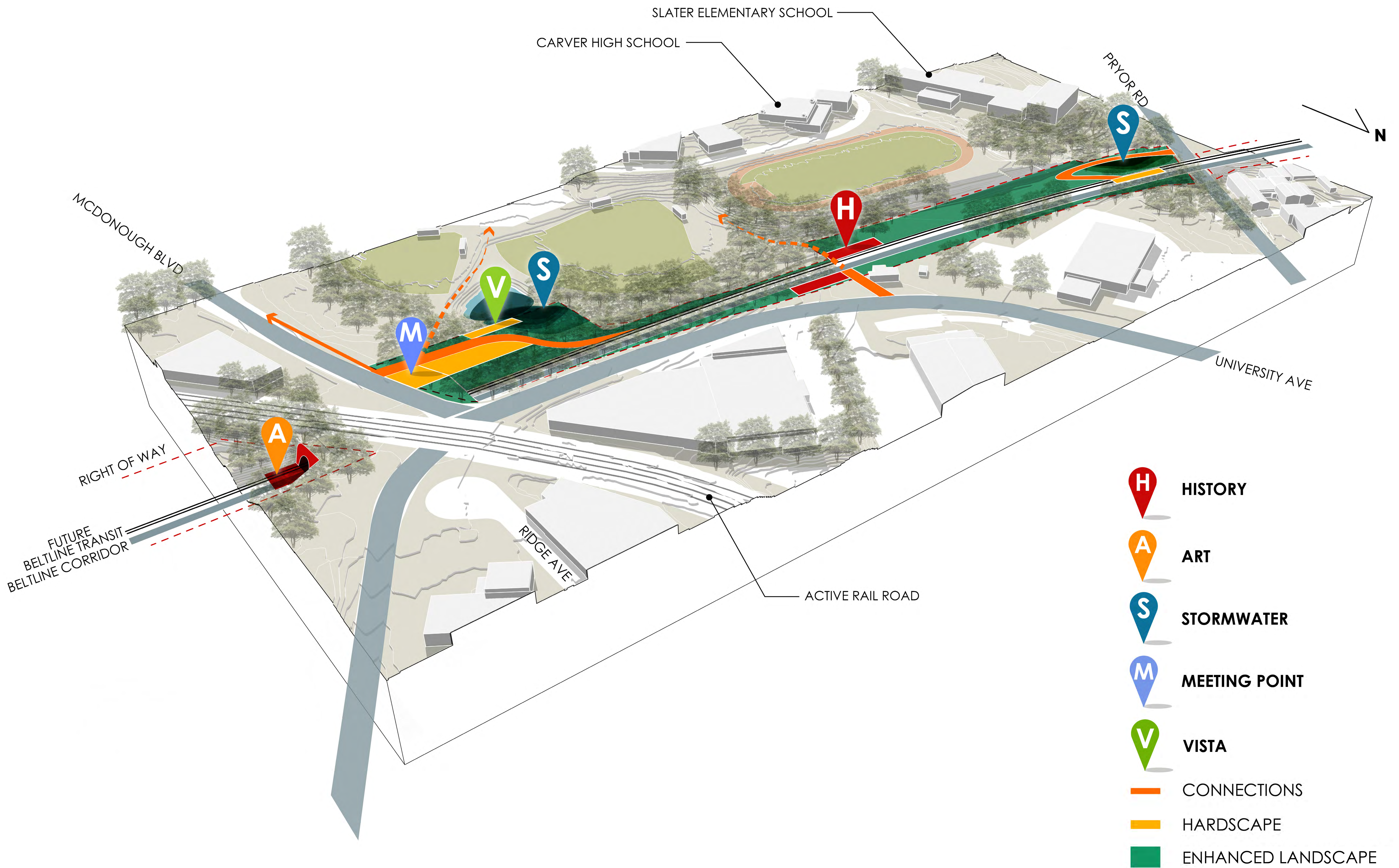
- LEGEND**
-  CARVER SCHOOLS NODE
 -  VERTICAL CONNECTION OPPORTUNITY
 -  AT GRADE ACCESS OPPORTUNITY
 -  VIEW DIRECTION











BREAKOUT SESSION

WE WANT YOUR FEEDBACK ON...

- Prioritization of access points along ENITRE corridor
- Vertical connection concepts at grade crossing - Hill Street and Pryor Road
- Node opportunities - Confederate Avenue to Pryor Road

Thank you!



@PFXmorris // ceo@atlbeltline.org