Phase I Environmental Site Assessment
(Revision 1)

Submitted to:
Heath & Lineback Engineers, Inc.
2390 Canton Road, Building 200
Marietta, GA 30066

Atlanta Beltline Corridor Northeast Trail
GDOT PI No.: 0009395
Atlanta, Fulton County, Georgia 30324
May 13, 2022

Geotechnical | Construction Material Testing | Environmental

willmerengineering.com

Submitted by:
Willmer Engineering, Inc.
Willmer Project No. 74.4302

PHASE I ENVIRONMENTAL SITE ASSESSMENT
(Revision 1)
Atlanta BeltLine Corridor
Northeast Trail
GDOT PI No.: 0009395
Atlanta, Fulton County, Georgia 30324

WILLMER ENGINEERING INC.
Project No. 74.4302

Prepared For

Heath & Lineback Engineers, Inc.
2390 Canton Road, Bldg 200
Marietta, Georgia 30066

Prepared By

WILLMER ENGINEERING INC.
3772 Pleasantdale Road
Suite 165
Atlanta, Georgia 30340-4270

1.844.WILLMER (945.5637)

WILLMER engineering

Office: 1.844.WILLMER (945.5637)
3772 Pleasantdale Road, Ste. 165
Atlanta, Georgia 30340
willmerengineering.com

May 13, 2022

VIA E-MAIL:
ppeters@heath-lineback.com

Patrick T. Peters, PE
Heath & Lineback Engineers, Inc.
2390 Canton Road, Bldg 200
Marietta, Georgia 30066

SUBJECT: **Phase I Environmental Site Assessment (Revision 1)**
Atlanta BeltLine Corridor
Northeast Trail
GDOT PI No.: 0009395
Atlanta, Fulton County, Georgia 30324
Willmer Project No. 74.4302

Dear Mr. Peters:

Willmer Engineering Inc. has completed a Phase I Environmental Site Assessment (ESA) for the above-referenced project. The environmental site assessment was accomplished in accordance with our standard procedures that generally follow the *ASTM Standard Practice for Environmental Site Assessments: Phase I Environmental Site Assessment Process E1527-13,* the current *GDOT Environmental Site Assessment: Phase I Guidelines* that incorporate *ASTM 1527-13* by reference, and Willmer Proposal No. 22.P159 dated April 1, 2022 for Heath & Lineback Engineers, Inc.'s (H&L) agreement with Atlanta BeltLine Inc. Notice to Proceed and a Concept Report showing the corridor limits were provided via email from H&L on March 16, 2022.

The original Phase I ESA for this project was submitted on January 22, 2021. This report has been revised to reflect the changes in the proposed trail route provided by H&L dated March 16, 2022.

This report presents the results of our review of the public record, field reconnaissance, and interviews with knowledgeable individuals to date. If you have any questions, please contact Keith Kaylor, PE at (770) 286-7477.

Sincerely,

WILLMER ENGINEERING INC.

Keith A. Kaylor, PE
Senior Environmental Engineer
Georgia PE No. 22127

Dr. Moussa Issa, PE
Senior Project Manager
Georgia PE No. 34165

TABLE OF CONTENTS

1.0 Executive Summary 1

1.1 Findings 2
1.2 Opinions 2
1.3 Conclusions 2

2.0 Introduction 4

2.1 Purpose and Scope of Services 4
2.2 Definitions 5
2.3 Special Terms and Conditions 5
2.4 User Reliance and Limiting Conditions 5
2.5 Deviations 6
2.6 Exceptions 6
2.7 Significant Assumptions 6
2.8 Data Gaps 6

3.0 Property Setting 7

3.1 Location and Description 7
3.2 Topographical and Historical Setting 8
3.3 Surface Water Runoff Characteristics 9
3.4 Geologic Setting 9
3.5 Soil Survey 9
3.6 Groundwater Studies and Wells 10
3.7 Wetlands 10
3.8 Vapor Migration 10

4.0 Property History 11

4.1 Historical Aerial Photography and Topographic Maps 11
4.2 Historical Sanborn Fire Insurance Maps 12
4.3 Historical City Directories 12
4.4 Title Records 12
4.5 Environmental Liens or Activity and Use Limitations (AULs) 12

5.0 User Provided Information 13

5.1 Environmental Liens or Activity and Use Limitations (AULs) 13
5.2 Specialized Knowledge 13
5.3 Valuation Reduction for Environmental Reasons 13
5.4 Commonly Known or Reasonably Ascertainable Information 13
5.5 Obvious Indicators of Contamination 13

6.0 Records Review 14

6.1 Environmental and Regulatory Agency Records Provided by EDR 14

7.0 Field Reconnaissance 21

TABLE OF CONTENTS (CONTINUED)

7.1 Storage Tanks 21
7.2 Hazardous and Petroleum Products Containers/Drums 21
7.3 Heating and Cooling Fuels and Chemicals 21
7.4 Solid Waste 21
7.5 Sewage Disposal/Septic Tanks 21
7.6 Hydraulic Equipment 21
7.7 Contracted Maintenance Services 21
7.8 PCBs in Electrical Transformers 21
7.9 Water Supply and Wells 22
7.10 Drains and Sumps 22
7.11 Pits, Ponds, Lagoons and Surface Waters 22
7.12 Staining/Corrosion 22
7.13 Stressed Vegetation 22
7.14 Odors 22
7.15 Monitoring Wells 22

8.0 Interviews with Knowledgeable Persons 23

8.1 Interviews with Current Owner/ Occupants 23
8.2 Interviews with Surrounding Property Owner/ Occupants 23
8.3 Interviews with Local Government Officials 23

9.0 Onsite Properties of Environmental Concern 24

9.1 Argos Concrete Plant / Ready Mix Concrete 24
9.2 Specialty Construction / Home Depot 25
9.3 Southern Signatures 26
9.4 Atlantel 27
9.5 Crown Cork and Seal 28
9.6 NW 251 Armour, Inc. 28

10.0 Offsite Evaluations 30

11.0 Evaluations 31

11.1 Findings 31
11.2 Opinions 31
11.3 Conclusions 31
11.4 Environmental Professional 32
11.4.1 Restrictions 32
11.4.2 Environmental Professionals' Statement 33

12.0 Selected References 34

TABLE OF CONTENTS (CONTINUED)

List of Tables

Table 1 Documented Findings from EDR Report and Field Reconnaissance

List of Figures

Figure 1 Project Location Map
Figure 2 Property Location Plan
Figure 3 2020 USGS Topographic Map
Figure 4 National Wetlands Inventory Map

List of Appendices

Appendix I Information Provided by H&L
Appendix II Selected Photographs
Appendix III EDR Radius Map™ Report with Geocheck
Appendix IV EDR Historical Topo Map Report with Quad Match™
Appendix V EDR Aerial Photo Decade Package
Appendix VI EDR Certified Sanborn® Map Report
Appendix VII EDR City Directory Abstract
Appendix VIII User Questionnaire
Appendix IX Corporate and Professional Qualifications

Definitions and Acronyms

ABI – Atlanta BeltLine Inc.
ACM – Asbestos-Containing Materials
AST – Aboveground Storage Tank(s)
ASTM E1527-13 – *ASTM Standard Practice for Environmental Site Assessments: Phase I Environmental Site Assessment Process*
AULs – Activity and Use Limitations
CAP – Corrective Action Plan
CERCLA – Comprehensive Environmental Response, Compensation and Liability Act
CESQG – Conditionally exempt small quantity generator(s)
CREC – Controlled Recognized Environmental Condition
ECHO – U.S. EPA Enforcement & Compliance History Online
EDR – Environmental Data Resources, Inc.
GA EPD - Georgia Environmental Protection Division
GA EPD USTMP – Georgia Environmental Protection Division, Land Protection Branch, Underground Storage Tank Management Program
GDOT - Georgia Department of Transportation
GDOT Policy 5525-1 – *Underground Storage Tank and Hazardous Waste Site Investigation Procedure*
H&L – Heath & Lineback Engineers, Inc.
HREC – Historical Recognized Environmental Condition(s)
HSI – Georgia Hazardous Site Inventory
HSRA – Georgia Hazardous Site Response Act
LBP – Lead-Based Paint
LUST – Leaking Underground Storage Tank(s)
NGVD – National Geodetic Vertical Datum
Non-HSI – Non-Hazardous Site Inventory
PCBs – Polychlorinated Biphenyls
Phase I ESA – Phase I Environmental Site Assessment
RCRA – Resource Conservation and Recovery Act
RCRA-LQG – Resource Conservation and Recovery Act, Large Quantity Generator
RCRA Non-Gen – Resource Conservation and Recovery Act, Non-Generator
REC – Recognized Environmental Condition(s)
RGA – Recovered Government Archive
US EPA – United States Environmental Protection Agency
UST – Underground Storage Tank(s)
SWRCY – Solid Waste Recycling Center
Willmer – Willmer Engineering, Inc.

1.0 Executive Summary

Willmer was retained by H&L on behalf of ABI and partially funded by GDOT to conduct a Phase I ESA for the proposed Northeast Trail section of the Atlanta BeltLine (hereinafter known as the "corridor") in Atlanta, Fulton County, Georgia. As described by the website for the BeltLine (www.beltline.org):

> *"The Atlanta BeltLine is the most comprehensive transportation and economic development effort ever undertaken in the City of Atlanta and among the largest, most wide-ranging urban redevelopment programs currently underway in the United States. It is a sustainable redevelopment project that will ultimately connect 45 intown neighborhoods via a 22-mile loop of multi-use trails, modern streetcar, and parks – all based on railroad corridors that formerly encircled Atlanta. When completed, it will provide first and last mile connectivity for regional transportation initiatives and put Atlanta on a path to 21st century economic growth and sustainability."*

The BeltLine is being constructed in sections. The Northeast Trail connects the existing Eastside BeltLine Trail to the PATH400 trail at the MARTA Lindbergh Station plaza. The Northeast Trail is approximately 2.8 miles in length, including the side branches. It is noted that during construction, the Northeast Trail may be constructed in individual segments due to funding limitations; however, for purposes of this report, we are considering the entire corridor, as the construction staging is not expected to change our evaluation. The corridor limits and proposed work are shown on a figure provided by H&L included in Appendix I.

The project is in Atlanta, Fulton County, Georgia within zip code 30324 near the Armour Yards and Lindbergh areas of Atlanta. The corridor location is shown in Figure 1 and the corridor alignment is shown in Figure 2. The final alignment depends on further study by ABI and negotiations with Norfolk Southern railroad. The corridor begins north of the north end of the existing Eastside BeltLine Trail, which currently ends east of the Ansley Golf Club and immediately south of Interstate 85. The majority of the trail is located within the Armour Yards district and connects with the existing PATH400 trail, as shown on Figure 2.

The area adjacent and surrounding the corridor is developed with multifamily complexes, single family residences, and commercial and industrial properties in the Armour Yards business district and near the Lindbergh MARTA station. The remaining acreage surrounding the corridor consists of undeveloped and/or wooded properties.

This Phase I ESA was conducted to identify, classify and tabulate potential environmentally impacted properties by field reconnaissance and a review of various facilities listed in state and federal databases located within the boundaries of the proposed corridor. No boundary survey was available at the time of preparation of this report. H&L provided a figure to Willmer prepared by H&L which defined the boundaries of the corridor (Appendix I). Willmer based the limits of the Phase I ESA investigation on this information.

The Phase I ESA was accomplished in accordance with our standard procedures that generally follow the *ASTM Standard Practice for Environmental Site Assessments: Phase I Environmental Site Assessment Process E1527-13*. Additionally, since a segment of the corridor is funded by GDOT, the current *GDOT Environmental Site Assessment: Phase I Guidelines* that incorporate *ASTM E1527-13* by reference were also generally followed. Our work was guided as well by Willmer Proposal No. 22.P159 dated April 1, 2022 for Heath & Lineback Engineers, Inc.'s agreement with Atlanta BeltLine Inc.

The original Phase I ESA for this project was submitted on January 22, 2021. This report has been revised to reflect the changes in the proposed trail route provided by H&L dated March 16, 2022. These changes consisted of:

- Rerouting the southern connection to the Eastside Trail from the western end of Ottley Drive to its eastern end;

- A slight change to the route on the west side of the Ready Mix Concrete Plant; and
- Addition of a short connector to Kinsey Court.

Suspect properties identified from public data sources, interviews and field reconnaissance are presented in Table 1. No mailings or door-door surveys were conducted.

1.1 Findings

This Phase I ESA conducted detailed evaluations of the six properties listed below, as potential REC facilities located within the proposed limits of the Northeast Trail corridor. Four of the properties were determined to have RECs.

Properties Identified for Further Environmental Investigation

EDR Map ID No.[1]	Property Description	Address	EDR Databases[2]	Further Investigation Required	Report Discussion Section No.
C8,C9, 13	Ready Mix USA, Inc. / Armour Drive Concrete	340 - 342 Armour Drive NE	UST, SHWS, GA VCP, LUST, UST, RCRA NonGen, EDR Hist Cleaner	Yes	9.1
A1, A2	Specialty Construction/ Home Depot	171 Armour Drive NE	RCRA NonGen, LUST, UST	Yes	9.2
B3	Southern Signatures	201 Armour Drive NE	RCRA NonGen, ECHO	No	9.3
B6	Atlantel	199B Armour Drive NE	RCRA NonGen	Yes	9.4
17	Crown Cork and Seal	125 Ottley Drive NE	GA Non-HSI, UST, SPILLS, RCRA NonGen	Yes	9.5
4	NW 251 Armour, LLC	251 Armour Drive	RCRA-SQG	No	9.6

Notes:
[1] See Table 1
[2] UST – Underground Storage Tank; SHWS – State Hazardous Waste Sites; LUST – Leaking Underground Storage Tank; GA Non-HSI – Georgia Non-Hazardous Site Inventory; GA VCP – Georgia Voluntary Cleanup Program; ECHO – Enforcement and Compliance History Online; RCRA – Resource Conservation and Recovery Act (Hazardous Waste generators)

No "full take" property acquisition is anticipated by this corridor work. However, other potential onsite environmental issues may include the presence of PCB-containing transformers, ACM, LBP, and inactive wells and/or septic systems which may require proper abandonment and closure. These concerns may require additional assessment if affected by the proposed project to adhere to applicable Federal, State and/or local regulations protective of the general public health, safety and welfare during construction activities.

1.2 Opinions

The database review, field reconnaissance, interviews and adherence to GDOT Policy 5525-1 directed the selection of the properties identified in Table 1 for Phase II investigation (see Figure 2). The Phase II investigation will be in conformance with the scope and limitations of ASTM Practice E1903-19 for Phase II Investigations and GDOT's *Environmental Site Assessment: Phase II Guidelines*, to determine what, if any, environmental impacts exist to soil and/or groundwater (if encountered). This investigation should be completed prior to right-of-way acquisition and construction.

1.3 Conclusions

We have performed a Phase I Environmental Assessment in conformance within the scope and limitations of ASTM

Practice E1527-13 and GDOT Policy 5525-1 of the proposed Northeast Trail corridor. Any deviations from or exceptions to this practice are described in Sections 2.5 and 2.6 of this report. This assessment has revealed no evidence of REC in connection with the corridor except for the following:

- A Phase II subsurface investigation should be conducted at the potential REC properties listed in Table 1 to determine if they are environmentally impacted by hazardous substances and/or petroleum products. The Phase II investigation should be performed within rights-of-way and/or easements to be acquired, prior to initiation of construction activities. The Phase II investigation should follow the ASTM Practice E1903-19 guidelines. For the portions of the work subject to GDOT guidelines, GDOT's *Environmental Site Assessment: Phase II Guidelines* should also be followed.
- Although non-scope issues such as ACM and LBP are not part of a Phase I ESA, if any structures are determined to require demolition or renovation as part of the corridor, a comprehensive survey should be conducted of these structures by Georgia certified inspectors to determine the presence of ACM and LBP prior to construction activities within the corridor. ACM and LBP material removal and disposal must be conducted by a certified abatement contractor in accordance with applicable Federal, State, and local regulations.
- The electrical utility provider, Georgia Power, should be contacted regarding the potential for PCB-containing fluids within the electrical transformers installed before 1980 prior to their removal or relocation.
- Upon discovery of any subsurface features (*i.e.*, wells, USTs, and/or septic systems) at any property whether identified as a property with a recognized environmental condition or not, these subsurface features should be closed and/or removed in accordance with Federal, State, and local regulations, if applicable.

2.0 Introduction

2.1 Purpose and Scope of Services

The purpose of this Phase I ESA is to identify recognized environmental conditions in connection with the proposed project prior to construction by means of review of the public record information, field reconnaissance and interviews. The Phase I ESA was accomplished in accordance with our standard procedures that generally follow the *ASTM Standard Practice for Environmental Site Assessments: Phase I Environmental Site Assessment Process E1527-13*. Additionally, since a segment of the corridor is funded by GDOT, the current *GDOT Environmental Site Assessment: Phase I Guidelines* that incorporate *ASTM E1527-13* by reference were also generally followed. Our work was guided as well by Willmer Proposal No. 22.P159 dated April 1, 2022 for Heath & Lineback Engineers, Inc.'s agreement with Atlanta BeltLine Inc. Notice to Proceed and a Concept Report showing the corridor limits were provided via email from H&L on March 16, 2022.

Willmer's approach to performing the assessment consists of three primary tasks.

- The first task involves reviewing readily available public records for evidence of past or present activities on the properties located within the limits of the project corridor that may have resulted in the contamination of the properties by deposition of hazardous substances or petroleum products. Willmer subcontracted with Environmental Data Resources Inc. (EDR) to provide a database summary of public information including historical development, land use and past activities within a 1.0-mile distance on either side of the project, including historical topographic maps, historical aerials, historical city directories, and Sanborn Maps.
- The second task consists of field reconnaissance of the properties and contiguous properties for visual indication of past or current impacts of hazardous substances/wastes or petroleum products on or immediately contiguous to the proposed corridor. These environmental concerns and others identified in the public record (as described in Task 1 above) were included in Willmer's follow-up visits to document conditions of potential environmental conditions located within the corridor limits.
- The third task consists of conducting interviews with persons knowledgeable about the properties and vicinity. Willmer also contacted the City of Atlanta government for information related to environmental issues at properties located within the limits of the corridor.

Other evaluations, including sampling and testing for hazardous materials, petroleum hydrocarbons, radon, lead-based paint and asbestos, and determination and delineation of wetlands, were not within the scope of this environmental assessment. Only limited reviews of published wetlands information (Section 3.7) and vapor migration (Section 3.8) were performed.

2.2 Definitions

ASTM E1527-13 uses the following definitions to mean:

- Recognized Environmental Condition (REC) – the presence of likely presence of any hazardous substances or petroleum products in, on, or at a property: (1) due to release to the environment; (2) under conditions indicative of a release to the environment; or (3) under conditions that pose a material threat of a future release to the environment.
- Controlled recognized environmental condition (CREC) – a recognized environmental condition resulting from a past release of hazardous substances or petroleum products that has been addressed to the satisfaction of the applicable regulatory authority (for example, as evidenced by the issuance of a no further action letter or equivalent, or meeting risk-based criteria established by regulatory authority), with hazardous substances or petroleum products allowed to remain in place subject to the implementation of required controls (for example, property use restrictions, activity and use limitations, institutional controls, or engineering controls).
- Historical Recognized Environmental Condition (HREC) – a past release of any hazardous substance or petroleum products that has occurred in connection with the property and has been addressed to the satisfaction of the applicable regulatory authority or meeting unrestricted use criteria established by a regulatory authority, without subjecting the property to any required controls (for example, property use restrictions, activity and use limitations, institutional controls, or engineering controls).
- *De minimis* condition – a condition that generally does not present a threat to human health or the environment and that generally would not be the subject of an enforcement action if brought to the attention of appropriate governmental agencies.

These definitions were used to determine the impacts of information reviewed in the public record, observed from field reconnaissance and interviews with knowledgeable individuals.

2.3 Special Terms and Conditions

This assessment was performed in accordance with the agreed upon terms and conditions as specified in Willmer Proposal No. 22.P159 dated April 1, 2022 for Heath & Lineback Engineers, Inc.'s agreement with Atlanta BeltLine Inc. The project Notice to Proceed and a figure outlining the corridor limits were provided to Willmer via email from H&L on March 16, 2022.

2.4 User Reliance and Limiting Conditions

No environmental assessment can preclude the presence of hazardous substances or petroleum products on the property. The findings, opinions, and conclusions provided in this report will assist Atlanta BeltLine, Inc and Heath & Lineback Engineers, Inc. in evaluating and allocating the environmental risks that are present with the limits of the project as provided by H&L. Willmer has made a diligent attempt to reveal potential environmental concerns. Our research is limited to the available public records, review of client-provided documents, and acceptance of information from interviews with those contacted and available, and observations made during our field reconnaissance. Generally, the information obtained from the public records and interviews concerning the property are presumed reliable. However, Willmer cannot warrant or guarantee that the information provided is complete or accurate.

This report is provided for the exclusive use of ABI, H&L, and their designated subconsultants and is not to be used or relied upon in connection with other projects or by additional parties unless prior approval is obtained from

Willmer. Any such approval by Willmer for additional parties to rely on this report will be subject to the terms and conditions under which the work was conducted. The unauthorized use of this report by any other parties will be at their sole risk.

The information provided to Willmer by its subcontractor, EDR, included historical USGS topographic maps dating between 1888 and 2014. Willmer reviewed the USGS website (Reference 4) and downloaded the most recent USGS topographic map dated 2020.

The information contained in the report provided to Willmer by its subcontractor, EDR, is obtained from publicly available data sources and other secondary sources of information provided by entities other than EDR. Willmer does not control the content or quality of work provided by subcontractors and vendors and is therefore not responsible for errors, omissions, or inaccuracies in their furnished information.

2.5 Deviations

No significant deviations or deletions from ASTM E1527-13 were noted during preparation of this assessment likely to affect our professional opinion.

2.6 Exceptions

Available published historical sources reviewed for this assessment provided information sufficient to determine the uses of the properties within the limits of the project from the present, back to the property's first developed use, or back to 1940, whichever is earlier.

No significant exceptions which are likely to influence our professional opinion were noted during this assessment.

2.7 Significant Assumptions

As noted in Section 1.0, no boundary survey was available for this project. H&L provided a figure which was used to define the boundaries and limits of the project. Willmer based the limits of the Phase I ESA investigation on the information contained in the Concept Report.

No other significant assumptions, which are likely to influence our ability to identify REC properties in connection with the project limits, were made in preparation of this assessment.

2.8 Data Gaps

ASTM E1527-13 does not impose on the environmental professional the responsibility to undertake a review of recorded land title records and judicial records for environmental liens and AULs. No review of these records was performed by Willmer during preparation of the Phase I ESA (Section 4.4).

One data gap of note is that only limited interviews with current owners/occupants of properties considered to have potential recognized environmental conditions could be conducted during field reconnaissance or afterwards via telephone. This gap is due to the commercial property representatives being unwilling or unable to provide information. The interviews that were conducted are described in Section 8.0.

Based on the available historic property information, these data gaps do not affect our professional opinion.

3.0 Property Setting

Understanding of the physical setting of a property is important to the recognition of environmental impacts to the property. A consideration of surface topography and geology are of interest since they provide an indication of the direction that contaminants, if present onsite or offsite, could be transported. The term "upgradient" refers to a location at a higher elevation and “downgradient” refers to a location at a lower elevation. The term “cross-gradient” describes locations that are considered to be at equal elevations and or separated by a drainage feature; as such, contaminants are unlikely to be transported from one location to the other by surface or subsurface drainage. Topographic maps, internet sources and published data were researched, and the information obtained is summarized in the following discussions.

3.1 Location and Description

The Northeast Trail corridor connects the existing Eastside BeltLine Trail to the PATH400 trail at the MARTA Lindbergh Station plaza. The corridor is approximately 2.8 miles in total length, including the side branches. The corridor is in Atlanta, Fulton County, Georgia, within zip code 30324, and near the Armour Yards and Lindbergh areas of Atlanta. The corridor limits are shown in the Concept Report provided by H&L and included in Appendix I. The corridor location is shown in Figure 1 and the corridor alignment is shown in Figure 2.

The original Phase I ESA for this project was submitted on January 22, 2021. This report has been revised to reflect the changes in the proposed trail route provided by H&L dated March 16, 2022. These changes consisted of:

- Rerouting the southern connection to the Eastside Trail from the western end of Ottley Drive to its eastern end;
- A slight change to the route on the west side of the Ready Mix Concrete Plant; and
- Addition of a short connector to Kinsey Court.

The corridor begins north of the north end of the existing Eastside BeltLine Trail, which currently ends immediately east of the Ansley Golf Club and south of Interstate 85, and continues through the Armour Yards district to the south end of the PATH400 trail, as shown in the below map.

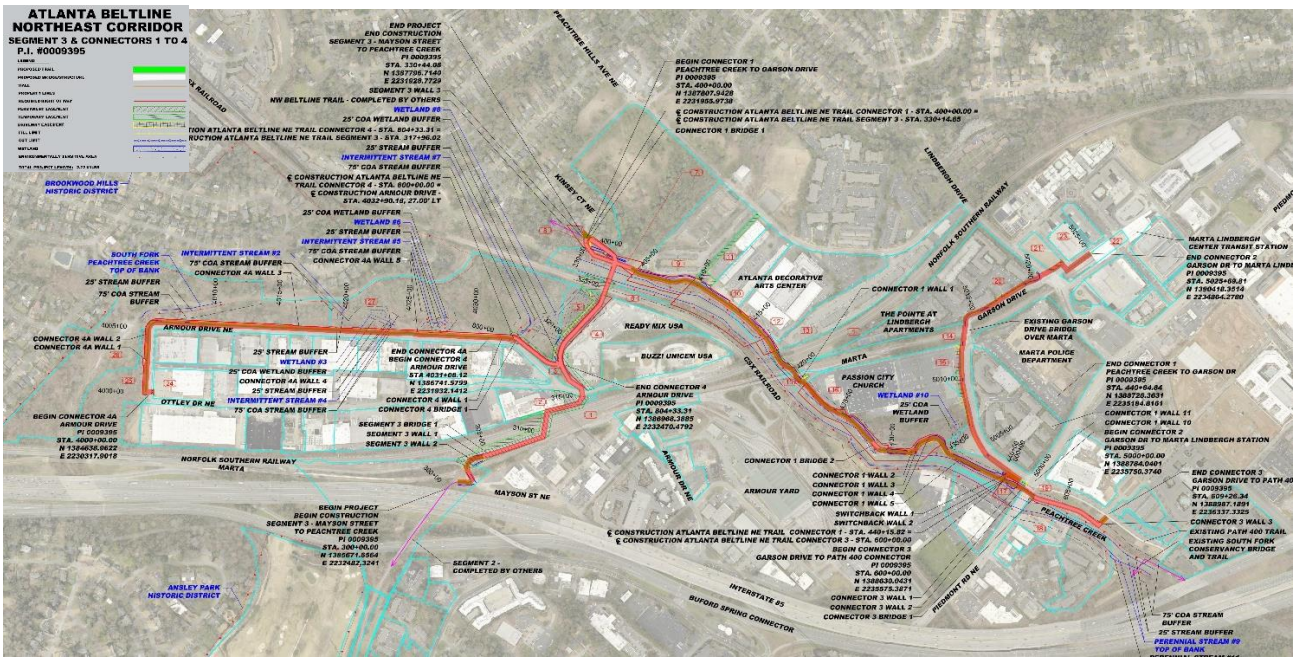

The area adjacent and surrounding the corridor is developed with multifamily complexes, single family residences, and commercial and industrial properties in the Armour Yards business district and near the Lindbergh MARTA station. The remaining acreage surrounding the corridor consists of undeveloped and/or wooded properties.

3.2 Topographical and Historical Setting

The topographic map for the corridor is comprised of the following historical USGS Topographic Quadrangle Maps (Reference 1):

- 1888 and 1895 – Atlanta
- 1927 – Atlanta Vicinity, Sheets 52, 53, 58, and 59
- 1954 – Bolton
- 1968, 1973, 1983, 1995, 1999, 2014 and 2020 – Northeast Atlanta and Northwest Atlanta

These maps were reviewed for physical setting and historical information and are presented in the EDR Historical Topo Map Report with Quad Match™ (Appendix IV). Historical aerial photography provided by EDR, dated 1938, 1949, 1955, 1960, 1968, 1972, 1978, 1981, 1999, 2007, 2013, and 2019 (Reference 2) and internet sources (Reference 3) were also reviewed as a part of this study. The most recent USGS topographic maps for Northwest Atlanta and Northeast Atlanta are dated 2020 and were downloaded from the USGS website (Reference 4), and is presented as Figure 3.

Internet sources reviewed for historical aerial photography and historical topographical maps indicate the topography southeast to northwest along the project starts at an approximate elevation of 870± NGVD near the southeastern end of the corridor adjacent to Interstate 85, and 840± NGVD at its southwestern end at Ottley Drive. Heading northeast and north along the corridor, the ground elevation gradually decreases to an approximate elevation of 790 ± NGVD near Peachtree Creek. Continuing northeast, the ground elevation gradually increases to an approximate elevation of 850± NGVD at the intersection of Garson Drive and Piedmont Road. The ground elevation sharply increases to an approximate elevation of 870± NGVD along the west side of Garson Drive near the northwestern end of the corridor at the Lindbergh MARTA station. On the south side of Garson Drive and

Adina Drive, the ground elevation gradually increases to an approximate elevation of 830± NGVD at the northeast end of the project where it connects with the PATH400 trail.

3.3 Surface Water Runoff Characteristics

Surface water runoff generated on the properties adjacent to the corridor generally flows via sheet flow to grass ditches or culverts, is intercepted by storm sewer systems via curb and gutter and inlet features, or flows directly into Peachtree Creek. The direction of surface water runoff is largely dependent on the existing surface topography as illustrated on Figure 3.

- Southeast end of corridor north to the railroad south of Armour Yards: Surface water from properties located adjacent to the corridor in this area appears to sheet flow to storm sewer systems via inlet features.
- Armour Yards business district: Surface water from properties located adjacent to the corridor in the Armour Yards business district flows to storm sewer systems via curb and gutter and inlet features, which appear to be directed to Peachtree Creek.
- North of Armour Drive, passing over Peachtree Creek and continuing east adjacent to Peachtree Creek: Surface water from properties located adjacent to the corridor in this area flows via sheet flow directly to Peachtree Creek.
- Garson Drive: Surface water from properties located adjacent to the corridor along Garson Drive flows to storm sewer systems via curb and gutter and inlet features, which appear to be directed to Peachtree Creek.

Peachtree Creek appears to flow to the west beyond the project limits.

3.4 Geologic Setting

The *Geologic Map of Georgia* (Reference 7) depicts the majority of the corridor as underlain by the Biotitic Gneiss Undifferentiated (GAfg2;3), with the northern portion of the corridor near the Lindbergh MARTA station underlain by Porphyritic granite (GAgr1b;3). Geologic mapping of the property, as described in the *Geology of the Greater Atlanta Region*, indicates the property lies south of the Brevard fault zone within the Atlanta Group of the Southern Piedmont Geologic Province (Reference 8).

Bedrock of the Southern Piedmont Geologic Province is similar to bedrock north of the Brevard fault zone and composed of metamorphic rocks with localized igneous intrusions. Residual soils or saprolite encountered above the bedrock within the Southern Piedmont are a product of in-situ chemical and physical weathering of the parent rock. Weathering is most advanced near the surface and decreases with depth. The near surface soils are often clayey, grading to sandy silts or silty sands with increasing depth. In deeper residual soil strata, the banded structural appearance of the parent rock is evident. Partially weathered rock is usually encountered below the saprolite and is a transition zone to the underlying, relatively sound, continuous rock.

An important aspect of the Southern Piedmont subsurface profile is that the depth to rock is highly variable and can vary greatly over short horizontal distances. Also, zones of partially weathered rock may be encountered within residual soil, and zones of soil may be found within the rock mass. This profile may be altered by man, by excavation or filling, and may be altered by erosion or deposition of alluvial soils

3.5 Soil Survey

According to the Web Soil Survey (Reference 13), the project lies in a zone composed of Urban land (74.4% of

area), Congaree Sandy Loam (7.0% of area), Udorthents (6.5% of area), Wickham sandy loam (0.4% of area), and Water (11.6% of area). The soil survey generally describes the top 5 feet of the soil.

3.6 Groundwater Studies and Wells

According to the *Most Significant Ground Water Recharge Areas of Georgia, Hydrologic Atlas 18* (Reference 6), the project is in the Piedmont geologic province. Probable areas of thick soils, indicative of significant groundwater recharge areas, are not mapped in the vicinity of the project. A review of the *Ground Water Pollution Susceptibility Map of Georgia*, Hydrologic Atlas 20 (Reference 9) indicates that the project is located within a lower susceptibility area (drastic rating <141) and is not located in a most significant groundwater recharge area of Georgia. This map was developed from the U.S. EPA system for evaluating groundwater pollution potential using hydrogeologic settings.

The EDR Well Search Report is based on EDR's review of water well information provided to the US EPA, USGS, Georgia DNR, and the Georgia Department of Community Affairs. The EDR Well Search Report, which was prepared for the original Phase I ESA in January 2021, identified one well located within one mile of the project. This well was identified at a BP Gas Station at the corner of Lavista Road and Cheshire Bridge Road, approximately 0.75 mile east of the eastern end of the corridor. One groundwater measurement dated 7/5/1995 was reported by EDR, at 14.85 ft below ground surface. No other information on this well was reported by EDR. The information provided by EDR is included in the EDR Well Search Report located in Appendix III. A review of the well information listed in *Groundwater in The Greater Atlanta Region* (reference 5) confirmed the presence of this well as the only well listed within one mile of the corridor.

3.7 Wetlands

Wetlands determination and delineation are not a part of this study. Our review of the online *National Wetlands Inventory Map* database (Reference 12) maintained by the US Fish and Wildlife Service indicates that Peachtree Creek is identified as a "Riverine" feature within the project limits. No other wetland features are located within or adjacent to the project limits.

3.8 Vapor Migration

Migration refers to the movement of hazardous substances or petroleum products in any form, including solid and liquid at the surface or subsurface, and vapor in the subsurface. Vapor migration is not part of a Phase I ESA. Hazardous substances and/or petroleum products were identified at properties adjacent to the project where right-of-way or easements are planned to be acquired. However, since no building structure is planned for construction within the corridor limits, a vapor intrusion study is not a consideration.

4.0 Property History

Available published historical sources reviewed for this assessment provided information sufficient to determine all uses of the properties adjacent to the project from the present, back to the first developed use of the properties adjacent to or surrounding the project, or back to 1940, whichever is earlier. Appendices IV, V, VI, and VII as well as other referenced sources, illustrate the following narrative.

4.1 Historical Aerial Photography and Topographic Maps

Historical aerial photography provided by EDR (Appendix V) and others as referenced was reviewed to ascertain the impact of development within the project limits and surrounding area. The earliest EDR aerial photography reviewed was dated 1938 with additional photographs dated 1949, 1955, 1960, 1968, 1972, 1978, 1981, 1999, 2007, 2013, and 2019. Additional periodical historical aerial photography from Google Earth dated 1993, 1999, and 2002 to 2020 was also reviewed.

EDR provided historical USGS topographic maps dated 1888, 1895, 1927, 1954, 1968, 1973, 1983, 1995, 1999, and 2014. Additional USGS topographic maps for Northeast Atlanta and Northwest Atlanta dated 2020 were downloaded from the USGS website and combined. Section 3.2 describes the topographic maps in greater detail.

The referenced topographical sources appear to indicate that the railroads and Piedmont Avenue were constructed prior to 1888. However, the area within the project limits was otherwise undeveloped, with no roadways or buildings noted on the topographic maps. Between 1895 and 1927, the topographic maps appear to indicate that several large buildings were constructed at the location of the current Ready Mix concrete plant. The 1938 aerial photograph indicates the presence of three large buildings at the location of the current Ready Mix concrete plant and the area to the east, as well as a series of small buildings south of the railroad lines (possibly residences or outbuildings for the larger complex, along what is currently Mason Street). With the exception of these structures and the aforementioned railroads and Piedmont Avenue roadway, no other development is noted within or adjacent to the corridor limits in the 1938 aerial photograph. Between 1938 and 1949, the only changes to properties adjacent to the corridor appear to be the construction of a residential housing area adjacent to Piedmont Avenue, at the location of the current AMLI apartment complex. No changes are noted between 1938 and 1949.

By 1956, the area of the current Armour Yards business district site appears to have been cleared, Armour Drive, Ottley Drive, and Clayton Road appear to have been constructed, and two buildings are present within the limits of the district. Interstate 85 was also constructed during this period, and the third large building east of the current Ready Mix concrete plant has been demolished. Near the northeast end of the corridor, a number of buildings were constructed along the present-day location of Garson Road.

Between 1960 and 1993, the entire project area continued to develop with additional commercial and industrial properties. The Mason Street area changed from residential development to the current commercial buildings between 1960 and 1966. Between 1993 and 1999, the current alignment of Garson Road was constructed. No further changes to the alignment of the roadways or railroads are noted between 1999 and present day. Aside from the construction of roadways and structures mentioned above, no major changes to the topography along the project limits are noted in the review of topographic maps between 1888 and present day. The aerial photographs between 1938 and the most recent 2019 Google Earth aerial photograph indicate the development of the corridor with additional single-family residences, multifamily complexes, commercial and industrial properties, as described above.

Property specific information obtained from review of the aerial photography and topographic maps, if any, is

discussed in "onsite properties of environmental concern", which are defined as properties within the project limits (Section 9.0), and "offsite properties of environmental concern" which are defined properties not currently within the project limits (Section 10.0).

4.2 Historical Sanborn Fire Insurance Maps

Willmer requested Historical Sanborn Maps from EDR (Appendix VI). The Sanborn Library is a collection of historic fire insurance maps. EDR searched their database of Sanborn Maps and no maps covering the project area were reported.

4.3 Historical City Directories

Willmer requested Historical City Directories from EDR (Appendix VII). The earliest City directory reviewed was dated 1957, with additional directories dated 1961, 1965, 1971, 1976, 1981, 1986, 1991, 1994, 1999, and 2005. The city directories appear to list properties along the project as primarily commercial or industrial from the earliest 1957 city directory to the most recent one reported in 2005.

4.4 Title Records

ASTM E1527-13 does not impose on the environmental professional the responsibility to undertake a review of recorded land title records and judicial records for environmental liens and AULs. No chain of title was requested by Willmer or provided by H&L or ABI. No chain of title review was performed during preparation of the Phase I ESA.

4.5 Environmental Liens or Activity and Use Limitations (AULs)

As described in the User Provided Information reported in Section 5.1, the user has no knowledge of environmental liens or AULs against properties within the project limits filed or recorded in a registry under federal, tribal, state, or local law.

EDR reports the results from select federal and state databases pertaining to environmental liens and AULs including facilities with engineering or institutional controls in place, local land records to determine if properties within the proposed project limits have had EPA Superfund monies spent to investigate releases or threatened releases, and tribal listings. These databases do not provide as comprehensive a summary of all information required by the ASTM guidelines. EDR identified one property on the Georgia Institutional Controls list, the Cornerstone Medical Facility located approximately 0.42 miles west of the corridor at 1875-1901 Peachtree Road, as described in Section 6.0. No other evidence of environmental liens was noted in the EDR sources reviewed for this assessment.

5.0 User Provided Information

Willmer provided the User Questionnaire to Patrick Peters, PE of H&L. Mr. Peters completed the User Questionnaire and Willmer summarized the responses as shown below. The completed questionnaire is presented in Appendix VIII.

5.1 Environmental Liens or Activity and Use Limitations (AULs)

A comprehensive environmental lien search on each property of recognized environmental concern was not conducted by the user and was not a part of the Phase I ESA work conducted by Willmer for the project.

The user reported no knowledge of environmental cleanup liens against properties within the project limits filed or recorded under federal, tribal, state or local law.

As noted in Section 6.0, the EDR databases reviewed for this assessment reported one facility with institutional controls or AULs. No properties were reported by EDR on the Liens 2 Federal CERCLA database, as noted in Section 6.0.

5.2 Specialized Knowledge

No specialized knowledge or experience related to the properties or adjoining properties within the project limits was noted by the user.

5.3 Valuation Reduction for Environmental Reasons

The user reported no knowledge or opinion regarding a reduction in fair market value of the properties within the project limits based on environmental reasons.

5.4 Commonly Known or Reasonably Ascertainable Information

No commonly known or reasonably ascertainable information (such as past uses, specific chemicals present or once present, spills or other releases, or any environmental cleanups) regarding the properties located within the project limits that would help the environmental professional identify conditions indicative of releases or threatened releases was reported by the user.

5.5 Obvious Indicators of Contamination

The user did not report any knowledge of specific obvious indicators that point to the presence or likely presence of contamination.

6.0 Records Review

6.1 Environmental and Regulatory Agency Records Provided by EDR

Willmer's research of the public records for the corridor includes abstracts of federal databases published by the U.S. Environmental Protection Agency Region 4 for Fulton County, Georgia, state records maintained by GA EPD, and additional standard environmental records for Indian lands and local/regional water resources. This information was provided to Willmer by our subcontractor, EDR. The area used to define the corridor boundaries for purposes of retrieving the public database is presented in the EDR Area/Corridor Report. The corridor area researched was based on the corridor boundaries outlined in the Concept Layout presented in Appendix I. EDR then searched in a radius around the corridor boundaries based on the Approximate Minimum Search Distances listed in the *ASTM E1527-13* guidelines. EDR also summarized federal and state databases not included in the *ASTM E1527-13* recommended environmental record sources. For a complete listing of all databases reviewed, please refer to the EDR Area/Corridor Report located in Appendix III.

Willmer researched facilities that are located within the search radius around the corridor boundaries. Some of these facilities are not considered RECs due to the nature of the listing, the distance from the limits of construction or topographic relationship to the corridor. Some facilities are identified on more than one database. Additionally, within the same database, a facility may be listed multiple times under different names.

National Priorities List (NPL)

The Comprehensive Environmental Response, Compensation and Liability Act (CERCLA) established the National Priorities List (NPL) of federal "superfund" facilities. These are the contaminated facilities that have been assigned a high ranking, in terms of potential public health effects, by the EPA.

EDR lists no NPL facilities or delisted NPL facilities within a 1.0-mile distance of the corridor.

Superfund Enterprise Management System (SEMS)

SEMS, formerly known as the Comprehensive Environmental Response, Compensation, and Liability Information System (CERCLIS), was renamed in 2015. It contains data on potentially hazardous waste facilities that have been reported to the U.S. EPA and are proposed to or on the NPL.

EDR lists no SEMS facilities within a 0.5-mile distance of the corridor.

SEMS (Superfund Enterprise Management System)-ARCHIVE (formerly CERCLIS-NFRAP)

“NFRAP”, the EPA database of former CERCLIS facilities where “no further remedial actions are planned” under CERCLA was renamed to SEMS–ARCHIVE (Superfund Enterprise Management System Archive) in 2015. These facilities have been removed and archived from the inventory of CERCLIS facilities. Archived status, indicates, that to the best of EPA’s knowledge, assessment at the facility has been completed and that EPA has determined no further steps will be taken to list this facility on the NPL, unless future considerations require a recommendation for listing.

EDR lists two SEMS-ARCHIVE facilities within a 0.5-mile distance of the corridor.

Facility Name	Address	Distance (mile)	Direction from Corridor	EDR Map ID.
NATIONAL STARCH & CHEMICAL CORP	195 Ottley Drive	0.100	ENE	H25
FORMER METALICO-EVANS	740 Lambert Drive	0.338	ENE	70

These two facilities are both located beyond the project limits and cross-gradient to the corridor; therefore, any

potential releases from these facilities do not appear likely to impact the corridor and they are not considered to impact the corridor with RECs.

State Hazardous Waste Sites (SHWS)

The GA SHWS is considered the state and tribal equivalent of CERCLIS. EDR lists no GA SHWS facilities within a 1.0-mile distance of the corridor.

The GA Non-HSI (Hazardous Site Inventory) listing are sites that have reported contamination of soil or groundwater under the Georgia Hazardous Site Response Act (HSRA). These sites were not placed on the Georgia Hazardous Site Inventory because their hazard evaluation scores did not exceed the threshold levels established for sites posing an imminent threat to health or the environment.

EDR lists a total of 28 GA Non-HSI facilities within a 1.0-mile distance of the corridor. Of the these facilities, 26 of them are located beyond the corridor limits and topographically cross-gradient to the corridor and do not appear likely to impact the corridor with a REC. The other two facilities are listed below:

Facility Name	Address	Distance (mile)	Direction from Corridor	EDR Map ID.
OTTLEY DRIVE RAIL SPUR	Former Rail Right-of-Way	0.046	ENE	B14
CROWN CORK & SEAL CO	125 Ottley Dr NE	0.071	S	17

The Ottley Drive Rail Spur was identified by EDR as a GA Non-HSI facility located at "Former rail right-of-way near 200 Ottley Drive". The EDR database mapped the location as approximately 300 feet southeast of the corridor, between Armour Drive and Ottley Drive. The facility was listed by EDR with a report date of 2/17/2010, contamination of 1,2-DCB, a Ground Water Pathway Score of 0.61, and an On-Site Pathway Score of 11.11. During field reconnaissance, no groundwater monitoring wells were noted at the location. It is noted that the Ground Water Pathway Score of 0.61 and On-Site Pathway Score of 11.11 are well below the limits of 10.0 and 30.0, respectively, set by the Georgia EPD in their "Guidance Manual For the Reportable Quantities Screening Method". Since the facility has been evaluated by the Georgia EPD and considered to be a non-hazardous site, it is not considered a REC at this time.

The Crown Cork & Seal Co facility was observed to be a warehouse occupied by a trucking company (Monarch, LLC) during the site inspection. It is discussed in detail in Section 9.0.

Delisted Hazardous Site Inventory Listing (DEL SHWS)

The DEL SHWS lists information on sites delisted from the Hazardous Site Inventory. EDR lists one facility on the DEL SHWS list within a 1.0-mile distance from the corridor.

Facility Name	Address	Distance (mile)	Direction from Corridor	EDR Map ID.
READY MIX USA LLC	340 Armour Drive	0.038	NE	C8

The Ready Mix USA facility is an operating concrete plant adjacent to the proposed trail. It is described in detail in Section 9.0.

Resource Conservation & Recovery Information System (RCRIS)

EDR lists RCRA Info that replaces the data recording and reporting abilities of the RCRIS and is the EPA's comprehensive information system providing access to databases including selective information of facilities that generate, transport, store, treat and/or dispose of hazardous wastes. Generators are defined and listed as a large quantity generator (LQG), a small quantity generator (SQG) or very small quantity generator (VSQG). It is noted

that the VSQG list was renamed by EPA in 2020 from the former name of conditionally exempt small quantity generators. EDR lists no facilities on the RCRA-LQG list within a 0.25-mile distance of the corridor. EDR lists three facilities on RCRA-SQG list.

Facility Name	Address	Distance (mile)	Direction from Corridor	EDR Map ID.
CARBON INC.	165 Ottley Drive NE	0.112	SE	30
MARTA ARMOUR YARD FACILITY	500 Plasamour Drive	0.169	ENE	P51
NW 251 ARMOUR, LLC	251 Armour Drive	0.006	NE	4

Two of these three facilities are located beyond the project limits and cross-gradient to the corridor and it does not appear that any land acquisition will be required at either facility; therefore, any potential releases from these facilities do not appear likely to impact the corridor and they are not considered to impact the corridor with RECs. The third facility (NW 251 Armour), is adjacent and likely upgradient of the corridor, and was observed to contain a recently renovated but vacant building during the site reconnaissance. It is described in detail in Section 9.0.

EDR lists four facilities on the RCRA-VSQG list within a 0.25-mile distance of the corridor.

Facility Name	Address	Distance (mile)	Direction from Corridor	EDR Map ID.
MARTA – ARMOUR SIGN	448 Plasamour Drive	0.198	ENE	Q56
MARTA HEADQUARTERS	2424 Piedmont Rd NE	0.042	NE	D12
MARTA ANNEX	2400 Piedmont Rd N	0.135	NE	K36
PEP BOYS #314	2399 Piedmont Rd	0.153	NE	K48

All of these facilities are located beyond the project limits and cross-gradient to the corridor; therefore, any potential releases from these facilities do not appear likely to impact the corridor and they are not considered to impact the corridor with RECs.

Treatment, Storage and Disposal facilities are found on the TSDF list, and Corrective Action Report (CORRACTS) facilities are handlers with RCRA Corrective Action Activity. EDR lists no facilities on the RCRA-TSDF list within a 0.5-mile distance of the corridor. EDR lists no facilities on the CORRACTS list within a 1.0-mile distance of the corridor.

RCRA Non-Generators (RCRA NonGen) facilities do not presently generate hazardous waste. EDR lists 18 RCRA Non-Gen facilities within a 0.25-mile distance of the corridor. Of these facilities, 12 of them are located beyond the corridor limits and topographically cross-gradient to the corridor, so do not appear likely to impact the corridor with a REC. The other six facilities are listed below.

Facility Name	Address	Distance (mile)	Direction from Corridor	EDR Map ID.
HOME DEPOT HD	171 Armour Dr	0.002	ENE	A1
SOUTHERN SIGNATURES	201 Armour Dr	0.004	NE	B3
HOME DEPOT HD0176	515 Garson Dr	0.008	NE	5
ATLANTEL	199 B Armour Dr NE	0.020	ENE	B6
READY MIX USA LLC-	340 Armour Dr	0.038	NE	C8
CROWN CORK & SEAL CO	125 Ottley Dr NE	0.071	S	17

The Ready Mix Concrete and Crown Cork and Seal facilities are also listed under the SWHS databases and are described in detail in Section 9.0. The Southern Signature, Atlantel and Home Depot HD (aka Specialty Construction) facilities are currently commercial buildings on Armour Drive adjacent to the corridor and are described in detail in Section 9.0.

The Garson Drive Home Depot property is currently occupied by a church, and at the time of the RCRA database listing was a Home Depot retail store. Based on the information in the EDR report, it appears that paint waste was previously generated at this facility, most likely as part of Home Depot retail operations. Therefore, this facility is not expected to cause a REC at the subject corridor.

Federal and State Engineering Controls and Institutional Controls Registries

EPA maintains lists of facilities with engineering or institutional controls in place. Engineering controls include various forms of caps, building foundations, liners, and treatment methods to eliminate pathways for regulated substances to enter environmental media or adversely affect human health. Institutional controls include administrative measures, such as groundwater and land use restrictions intended to prevent exposure to contaminants on a facility. In Georgia, the GA DNR maintains this list of facilities, along with a list of facilities with AULs.

EDR lists no facilities on the federal institutional controls list or the state AUL list within a 0.5-mile radius of the corridor. EDR lists one facility on the state institutional controls list within a 0.5-mile radius of the corridor.

Facility Name	Address	Distance (mile)	Direction from Corridor	EDR Map ID.
CORNERSTONE MEDICAL	1875 1891 1895 and 1901 Peachtree Rd NE	0.430	WSW	W78

This facility is located beyond the project limits and cross-gradient to the corridor; therefore, any potential releases from this facility do not appear likely to impact the corridor and it is not considered to impact the corridor with a REC.

Emergency Response Notification System (ERNS) List

The ERNS records and stores information on reported releases of oil and hazardous substances reported to various State agencies. EDR lists no properties on the federal ERNS list within a 0.001-mile distance from the corridor.

Landfill and/or Solid Waste Disposal Site List - SWF/LF

The listing maintained by the Georgia Department of Natural Resources (GA DNR) of Operating Solid Waste Facilities, was provided by EDR. EDR lists two GA SWF/LF facilities (at the same location) within a 0.5-mile distance of the corridor.

Facility Name	Address	Distance (mile)	Direction from Corridor	EDR Map ID.
SUN MEDICAL TECHNOLOGIES	1968 Peachtree Road	0.439	W	Y83
PIEDMONT HOSPITAL	1968 Peachtree Road	0.439	W	Y85

This facility is located beyond the project limits and cross-gradient to the corridor; therefore, any potential releases from this facility do not appear likely to impact the corridor and it is not considered to impact the corridor

with a REC.

Leaking Underground Storage Tank List - LUST

LUST records contain an inventory of reported leaking underground storage tank incidents. GA EPD USTMP maintains lists of LUSTs, which EDR searched as a part of this study. EDR also has a list of RGA-LUST sites compiled from records formerly available from GA EPD.

A regulatory file review of the LUST files at the GA EPD USTMP office was performed by Willmer representative Keith Kaylor on April 18, 2022. Information gained from this review is discussed in Section 9.0 or below, as appropriate.

EDR lists 31 LUST facilities within a 0.5 mile distance of the corridor. Of these, 29 are located beyond the corridor limits and topographically cross-gradient to the corridor, so do not appear likely to impact the corridor with a REC. The two facilities located below are described in detail in Section 9.0.

Facility Name	Address	Distance (mile)	Direction from Corridor	EDR Map ID.
SPECIALTY CONSTRUCTION	171 Armour Dr	0.002	ENE	A2
READY MIX USA LLC-MI	340 Armour Dr	0.038	NE	C8

Registered Underground Storage Tank List – UST

Registered USTs are regulated under Subtitle I of RCRA and must be registered with the GA EPD USTMP. The GA DNR also maintains a list of facilities required to provide financial assurance for UST facilities. EDR lists 18 UST facilities as currently registered with the state within a 0.25-mile distance of the corridor on the GA EPD USTMP list. Willmer reviewed the online GA EPD USTMP list for cross-reference and the online list confirmed the facilities listed by EDR.

As described in the LUST section, a regulatory file review of the hard copy UST files at the GA EPD USTMP office was performed by Willmer representative Keith Kaylor on April 18, 2022. Information gained from this review is discussed in Section 9.0 or below, as appropriate.

Of the 18 UST facilities listed by EDR and on the GA EPD USTMP list, 14 of them are located beyond the corridor limits and topographically cross-gradient to the corridor and do not appear likely to impact the corridor with a REC. The other four facilities are listed below and described in more detail in Section 9.0.

Facility Name	Address	Distance (mile)	Direction from Corridor	EDR Map ID.
ARMOUR DRIVE CONCRETE	342 Armour Dr	0.045	NE	13
SPECIALTY CONSTRUCTION	171 Armour Dr	0.002	ENE	A2
READY MIX USA LLC-MI	340 Armour Dr	0.038	NE	C8
CROWN CORK & SEAL CO	125 Ottley Dr NE	0.071	S	17

Aboveground Storage Tanks – AST

Aboveground storage tanks (ASTs) are a listing of Liquid Petroleum (LP) gas tank locations as reported by the State of Georgia Office of Insurance & Safety Fire Commissioner.

The EDR database lists nine AST facilities within a 0.25-mile distance of the corridor. All nine of these facilities are located beyond the corridor limits and topographically cross-gradient to the corridor and do not appear

likely to impact the corridor with a REC.

Federal and State Brownfields

Properties on the U.S. Brownfields listing where response actions are planned, ongoing, or completed are maintained by the EPA through the Assessment Cleanup Redevelopment Exchange System (ACRES). ACRES Brownfields listings are obtained from Cleanups in my Community and reported back to EPA, as well as areas that are served by Brownfields grant programs. GA DNR lists properties as brownfields where responses under the Georgia Hazardous Site Reuse and Redevelopment Act are planned, ongoing or completed.

EDR lists four facilities on the Georgia Brownfields list within a 0.5-mile radius of the corridor and no federal Brownfields lists within a 0.5-mile distance of the corridor. Of the four total Brownfields facilities listed by EDR, all of them are located beyond the corridor limits and topographically cross-gradient to the corridor, so do not appear likely to impact the corridor with a REC.

Local Land Records

EDR searched the Liens 2 Federal CERCLA database to determine if properties within the limits of the corridor have had EPA Superfund monies spent to investigate releases or threatened releases. No listings were reported by EDR.

Tribal Listings

No tribal listings were reported by EDR within the designated search distances.

Other Listings

EDR Historical Auto Stations

EDR categorically searched selected national collections of business directories and corroborated with internet research to produce a list of historical auto stations, which are identified based on categories that might suggest, however not exclusively identify, potential former auto station establishments.

EDR lists five Historical Auto Station facilities within a 0.125-mile radius of the corridor. Of these facilities, four of them are located beyond the corridor limits and topographically cross-gradient to it, so do not appear likely to impact the corridor with a REC. The other facility listed below is located within or adjacent to the corridor limits.

Facility Name	Address	Distance (mile)	Direction from Corridor	EDR Map ID.
PIEDMONT GARAGE	2162 Piedmont Rd NE	0.031	ENE	7

This facility was listed by EDR as a historic auto facility from 1937 named “Piedmont Garage” which performs “Automobile Repairing”. No other information was provided by EDR. The historic aerials indicate that the existing apartment complex at 2162 Piedmont Road was constructed in approximately 2015, and the site was previously occupied by an earlier apartment complex that was constructed on previously undeveloped land between 1938 and 1949. No evidence of a former auto repair station was noted during field reconnaissance. It is additionally noted that EDR mapped the 2162 Piedmont Garage address south of the corridor and across Peachtree Creek from the corridor limits (currently the rear portion of the 2170 Piedmont Road property). Therefore, any potential releases from this former facility would flow into Peachtree Creek before reaching the corridor. Since EDR’s listing appears contradicted by the historic aerial photography and any potential releases do not appear likely to migrate

to the corridor, this facility is not considered a REC at this time.

GA DRYCLEANERS and EDR Historical Dry Cleaners

The GA DNR maintains a list of drycleaners in the state (GA DRYCLEANERS). The listing includes drycleaner facilities that use perchloroethylene which responded to the Notification of Compliance Status forms. The listing also includes businesses that are pick-up stores only and do not conduct dry cleaning onsite.

EDR also categorically searched selected national collections of business directories and corroborated with internet research and proprietary information to produce a list of historical cleaners, which are identified based on categories that might suggest, however not exclusively identify, dry cleaning establishments (EDR Historical Dry Cleaners).

EDR lists one facility on the GA DRYCLEANERS within a 0.25-mile radius of the corridor and three facilities on the EDR Historical Dry Cleaners list within a 0.125-mile radius of the corridor. Of these four facilities listed by EDR, three of them are located beyond the corridor limits and topographically cross-gradient to the corridor and do not appear likely to impact the corridor with a REC. The other facility listed below is located within or adjacent to the corridor limits and is described in more detail in Section 9.0.

Facility Name	Address	Distance (mile)	Direction from Corridor	EDR Map ID.	EDR Focus Map
ROAD ONE	340 Armour Dr NE	0.037	E	D20	5

SPILLS

The Emergency Response Incident Reporting System is reported by the Georgia Department of Natural Resources and provides a list of spills (SPILLS). An additional database, SPILLS 90, includes spills recorded after 1990. EDR lists no sites on these lists within a 0.125-mile radius of the property.

Unplottable Facilities

EDR's Orphan Summary and Zip Code Scan Summary identified 12 facilities potentially located near the corridor. Orphan facilities are often addressed but have not been plotted due to improper geocoding. Based on a brief review of the listed addresses, it does not appear that any of the Orphan facilities are located within the corridor limits.

U.S. EPA Enforcement & Compliance History Online (ECHO)

ECHO can be used to determine whether compliance inspections have been conducted at regulated facilities by U.S. EPA or State/local governments, if violations have been detected during these inspections and if any enforcement actions have been taken and penalties have been assessed in response to environmental law violations (Reference 8).

The EDR report lists 14 facilities from the ECHO database. All of these facilities are also listed under other databases discussed above, mostly consisting of RCRA generators and RCRA Non-generators.

7.0 Field Reconnaissance

Willmer representative Keith Kaylor conducted field reconnaissance of the corridor on April 29, 2022. Field reconnaissance consisted of walking and driving tours of the corridor, observation of the exterior only of each building (where available), interviews with the current tenants, if possible, and a windshield survey of the surrounding buildings and properties. The results of our field observations are summarized in the following paragraphs. Photographs of the properties and adjoining properties were taken and are on file at Willmer. Select photographic images are included in Appendix II.

7.1 Storage Tanks

No USTs or ASTs were observed during the field investigation within the corridor limits.

7.2 Hazardous and Petroleum Products Containers/Drums

No drums or other containers of hazardous materials or petroleum products were observed within the corridor during the site inspection.

7.3 Heating and Cooling Fuels and Chemicals

The HVAC systems for buildings that could be observed from the street appeared to be placed at-grade adjacent to the structures or on the roofs of structures.

7.4 Solid Waste

Solid waste at the properties adjacent to the corridor appeared to be containerized within typical commercial-type dumpsters or residential-type trash cans.

No other solid waste was noted at properties within the corridor limits.

7.5 Sewage Disposal/Septic Tanks

No septic tanks were observed within the corridor limits or on the properties adjacent to the corridor. Based on pavement utility markings, it appears that the commercial properties located along the corridor are on a municipal sewer system. A call to the City of Atlanta, Department of Watershed Management to discuss the potential of septic facilities within the corridor was not returned.

7.6 Hydraulic Equipment

No properties were observed during the field investigation to have repair bays with hydraulic lifts. However, a number of properties were observed to have roll-up doors and we were not able to ascertain if hydraulic equipment was present.

7.7 Contracted Maintenance Services

It is unknown if contracted maintenance is employed at any of the properties within the corridor limits.

7.8 PCBs in Electrical Transformers

Electrical transformers observed adjacent to the properties within the corridor limits are served by Georgia Power. Georgia Power is responsible for their maintenance and for cleanup of any releases from leaks or incidents.

Willmer has previously contacted Georgia Power and various local EMCs to discuss the issue of PCBs in electrical transformers within the state of Georgia. During those conversations, the responsible engineers have stated that

companies do not maintain lists of transformers that have PCBs and the only way to tell if a given transformer contains PCBs is to visit the property and open it. However, both Georgia Power and other local EMCs have informed Willmer that they regularly replace older transformers with new PCB-free versions and very few of the old PCB-containing transformers are still in use. Therefore, as a rule, it is "99.9% likely that transformers do not have PCBs." As noted, in the event of a release, the responsible utility company conducts the cleanup and remediation.

7.9 Water Supply and Wells

No water wells could be observed from the street within the corridor limits or on the properties adjacent to the corridor. No water wells were observed within the corridor limits or on the properties adjacent to the corridor. Based on pavement utility markings, it appears that the commercial properties located along the corridor are on a municipal water system. A call to the City of Atlanta, Department of Watershed Management to discuss the water supply facilities within the corridor was not returned.

7.10 Drains and Sumps

No drains or sumps were visible on the properties adjacent to the corridor based on observation from the roadways.

7.11 Pits, Ponds, Lagoons and Surface Waters

Peachtree Creek is located within the corridor limits, as discussed in Section 3.0. No other surface water bodies were observed on any properties within the corridor limits.

7.12 Staining/Corrosion

Minor staining apparently from vehicle leaks was observed on portions of pavement located along the Armour Drive roadway at various locations. The level of staining observed appeared to be minor and not likely to be the subject of an enforcement action if brought to the attention of the appropriate governmental agency.

7.13 Stressed Vegetation

Indications of stressed vegetation from hazardous wastes or petroleum hydrocarbons were not visible on the properties within the corridor limits.

7.14 Odors

No odors were noted during field reconnaissance.

7.15 Monitoring Wells

No groundwater monitoring wells were observed within the corridor limits during the site inspection.

8.0 Interviews with Knowledgeable Persons

8.1 Interviews with Current Owner/ Occupants

Property owners and occupants were not available for interviews during field reconnaissance. The occupants of 171 Armour Drive (Specialty Construction / Home Depot/ Cinemassive), 201 Armour Drive (Southern Signatures/ Atlanta Track Club), and 199B Armour Drive (Atlantel/ American Spirit Works) by telephone, but a response was not received in time for inlusion in this report.

8.2 Interviews with Surrounding Property Owner/ Occupants

No surrounding property owners or occupants were available for interviews.

8.3 Interviews with Local Government Officials

An open records request was submitted by a Willmer representative to the City of Atlanta, Department of Open Records via the online request form on April 22, 2022. Information regarding reported incidents of chemical fires, hazardous waste or material spills, or other environmental impacts to the properties located along Armour Drive within the corridor limits was requested. As of the date of this report, no response has been received. If any response is received, it will be reviewed, and we will issue a follow-up letter to this report if the department's response impacts our conclusions.

9.0 Onsite Properties of Environmental Concern

Five facilities are identified as potential onsite properties of recognized environmental concern adjacent to the limits of the project based upon review of the public record, field reconnaissance and/or interviews with owners/occupants. All properties were evaluated based upon the guidance contained in the *GDOT UST and Hazardous Waste Site Procedures, Policy 5525-1*, which states that GDOT requires "suspected hazardous waste sites…must be thoroughly investigated to determine conclusively that hazardous waste is not present before any right-of-way is purchased."

9.1 Argos Concrete Plant / Ready Mix Concrete

The existing Argos Concrete Plant at 342 Armour Drive is located northwest of Armour Drive. The facility is listed under various names including Argos, Ready-Mix LLC, Armour Drive Concrete Plant, and Argos Ready Mix LLC. It is noted that the property is listed at a variety of addresses including 340 Armour Drive, 342 Armour Drive, 348 Armour Drive, and 358 Armour Drive in various records. The proposed corridor runs northward immediately south and west of the plant, before passing over a set of railroad tracks and Peachtree Creek. The combined EDR listings of the four properties composing the facility are UST, SHWS, LUST, RCRA NonGen, EDR Historic Cleaner lists and the ECHO database.

The property was observed during field reconnaissance to be occupied by an operating concrete plant, a one-story brick office building, and other associated structures such as concrete silos. No drums or containers were noted during field reconnaissance.

Topographic maps indicate the property area has a low spot in its northwest portion, but otherwise generally slopes to the north towards Peachtree Creek. The railroad immediately north of the property appears to have been constructed prior to 1888. The portion of Armour Drive south/east of the property appears to have been constructed between 1895 and 1927. With the exception of the roadway construction of Armour Drive, no major changes are noted to the topography between 1888 and present day.

Historical aerial photography from 1938 to 1955 depicts the property with three large buildings of unknown use. Between 1955 and 1960, the buildings were removed, and the property left unoccupied. Between 1960 and 1968, the property was developed in a layout that appears to generally match the current property layout observed during field reconnaissance. No major changes to the property layout are noted between 1968 and present day.

The property addresses of 340 through 358 Armour Drive were listed in the City Directories provided by EDR between 1961 through 2017 under a variety of names including Fleet Transport, Lafarge Building Materials, and Signal Mountain Cement. According to Wikipedia, both Lafarge Building Materials and Signal Mountain Cement were companies which formerly produced cement, aggregates, and concrete.

The Fulton County Tax Assessor's website lists the property as a commercial property identified as a "Warehouse (bulk)" addressed at 340 Armour Drive and owned by Bright Hour Trust. The Tax Assessor information lists the facility with a shed and asphalt parking lots built in 1960, and a second shed built in 1980. The Tax Assessor lists the facility at 348 Armour Drive as a separate facility owned by Signal Mountain Sales which includes a variety of warehouses, support areas, offices, and docks. Based on the map shown by the Tax Assessor's website, it appears that the office and storage portion of the concrete plant is addressed as 340 Armour Drive, while the actual concrete plant itself is addressed at 348 Armour Drive. However, based on the historical aerials and database records, it appears that at one time, the concrete plant was present on both properties. Therefore, for purposes of this evaluation, both properties will be considered as a single combined property.

The online Georgia EPD USTMP list and confirmed in the EDR database identifies the address with two former

USTs "Removed from Ground", one former UST "Temporarily Out of Use" and one 10,000-gallon diesel UST "Currently In Use". The Georgia EPD Corrective Action Projects list identifies two former LUSTs with releases in 1993 and 1996, both of which were granted No Further Action (NFA) status in 1997.

The facility was also reported by the original Phase I ESA EDR report (August 2020) on the SHWS list, with, "a known release of Lead in soil at levels exceeding the reportable quantity" and "requiring corrective action". The April 2022 EDR report lists the site as a deleted SHWS site. The facility was also listed on the VCP list as formerly containing a voluntary cleanup.

The facility was listed on the ECHO database with an operating "Synthetic Minor Emissions" permit under the Clean Air Act, and a "Toxics Release Inventory" permit last reported in 2019. No history of violations or inspections is reported in the EDR database.

A review of the hard-copy files performed by Willmer as maintained by the GA EPD USTMP was performed on April 18, 2022. The information in the hard copy files confirms the facility has one UST, currently listed as in use, containing diesel fuel. The information also describes the former presence of two LUSTs at the facility which were granted NFA status. The NFA status was based on soil and groundwater samples collected from the site which showed that contamination from the LUSTs did not exceed applicable regulatory limits.

Due to the current and reported former use of the property as a concrete plant, a current, in-use UST, and a reported history of LUSTs and contamination of soil with lead, Willmer characterizes this property as a REC. At this time, the final right-of-way drawings have not been established; however, once they are, Willmer recommends a Phase II investigation to evaluate the areas required for right-of-way acquisition and easements as part of the corridor. It is also noted that the facility is reported in the ECHO database with an active air permit, which, while not an issue that affects the Phase II investigation, should be considered by the contractor during construction and evaluated for potential to impact construction activities.

9.2 Specialty Construction / Home Depot

The existing light industrial building (formerly Specialty Construction) at 171 Armour Drive was reported by EDR on the RCRA NonGen/NLR, LUST, UST, and TIER 2 lists. It appears that the corridor is across the street from this facility, but based on the drawings, it appears that the corridor may also require land acquisition from this property. The facility is listed by EDR as "Specialty Construction Products" and "Home Depot WD". EDR reported the facility on the RCRA NonGen/NLR list with ignitable waste, corrosive waste, mercury, benzene, and a variety of spent nonhalogenated solvents, with reporting dates between 2003 and 2005. The UST information reported by EDR states that the facility formerly contained one UST "Removed from Ground" in 2003 with a status of "NFA – Clean Closure".

During the site reconnaissance for the original Phase I ESA in September 2020, the property was observed to be an active construction site. During the current field reconnaissance, it was observed to be a light industrial building occupied by a video display firm (Cinemassive). No evidence of the property's former use was noted and no evidence of hazardous materials was observed. The facility was closed on the day that field reconnaissance occurred, and no interviews were conducted with the staff. Willmer attempted to contact the staff of this facility by telephone and email, but no response was received in time for inclusion in this report.

Topographic maps indicate the property surface water flow and groundwater gradient are directed north/northwest, across Armour Drive and towards a tributary of Peachtree Creek. No major changes are noted to the topography between 1888 and present day.

Historical aerial photography from 1938 to 1949 depicts the property as an undeveloped wooded area. Between

1949 and 1955, Armour Drive was constructed adjacent to the property and the property was cleared and graded. Between 1955 and 1960, one building was constructed on the property. No changes are noted to the building or property layout between 1960 and 2019. It appears that the construction project observed in September 2020 included an addition to the west side of the building.

The property address of 171 Armour Drive was not listed in the City Directories provided by EDR.

The Fulton County Tax Assessor's website lists the property as a commercial property identified as a "Warehouse (bulk)" addressed at 171 Armour Drive, owned by 171 Armour LLC. The Tax Assessor information lists the facility with an office building, warehouse, and loading dock, but does not identify the date these structures were constructed.

The online Georgia EPD USTMP list identifies the address with one former UST "Removed from Ground". The Georgia EPD Corrective Action Projects list identifies the facility with one LUST with a status of "NFA – Clean Closure".

A review of the hard-copy files performed by Willmer as maintained by the GA EPD USTMP was conducted on April 18, 2022. The information in the hard copy files confirms the facility had one former UST "Removed from Ground". The information did not indicate a release from the former UST; however, the facility was granted "NFA – Clean Closure" status in 2012.

While the facility does not appear to currently contain any hazardous materials, due to the reported former presence of a UST at the facility and a variety of solvents, Willmer characterizes this property as a REC. It appears that land acquisition may be required at this facility for the future corridor construction; hence a Phase II investigation should be performed to evaluate the area required for land acquisition.

9.3 Southern Signatures

The Southern Signatures facility at 201 Armour Drive was reported by EDR on the RCRA NonGen/NLR, AIRS, and ECHO lists. It appears that the proposed corridor is across the street from this facility. The concept drawings indicate that the corridor may also require land acquisition from this property. EDR reported the facility on the RCRA NonGen/NLR list with ignitable waste and a variety of spent nonhalogenated solvents, with a reporting date of 1992. The ECHO listing for this facility identifies the facility with a "Permanently Closed Minor Permit" under the Clean Air Act and as an "Inactive" facility under RCRA. No history of violations or enforcement actions within the past five years is listed in the ECHO database.

The property was observed during field reconnaissance to contain a one-story brick building occupied by the Atlanta Track Club, a gym and health facility. No evidence of the property's former use was noted and no evidence of hazardous materials was observed. Willmer attempted to contact the staff of this facility by telephone, but no response was received in time for inclusion in this report.

Topographic maps indicate that stormwater flow from the property would be toward the north/northwest, across Armour Drive and towards a tributary of Peachtree Creek. No major changes are noted to the topography between 1888 and present day.

Historical aerial photography from 1938 to 1949 depicts the property as undeveloped and wooded. Between 1949 and 1955, Armour Drive was constructed adjacent to the property and the property was cleared and left graded. Between 1955 and 1960, one building was constructed on the property. No changes are noted to the building or property appearance between 1960 and 2019. The property layout shown in the most recent aerial photograph dated December 2020 appears to match the current property configuration observed during field reconnaissance.

In the City Directories provided by EDR, the property address of 201 Armour Drive was not listed in 1957, 1961, 1965, and 1971. The facility was listed as a paper company in 1976, vacant in 1981, SOS Printing in 1986, Turner Millner Printing in 1991, Southern Signatures in 1994 and 1999, and Mason Murer Fine Art in 2005.

The Fulton County Tax Assessor's website lists the property as a commercial property identified as a "Warehouse (bulk)" addressed at 201 Armour Drive, owned by Atlanta Track Club Properties, LLC. The Tax Assessor information lists the facility with a warehouse, but does not identify the date the building was constructed.

The facility was listed in EDR's database as a non-generator of hazardous waste from 1992. Other information about the facility in the ECHO database states that the facility is "Inactive" and no longer has active air permits. Neither EDR nor the ECHO database indicated any continuing presence of hazardous materials, nor is there any indication of the property being impacted with required environmental controls. Therefore, the former presence of this facility as a non-generator of hazardous waste is classified as a HREC and no Phase II investigation is recommended at this time.

9.4 Atlantel

The Atlantel facility at 199B Armour Drive was reported by EDR on the RCRA NonGen/NLR list. It appears that the proposed corridor is across the street from this facility, but based on the drawings, it appears that the corridor may also require land acquisition from this property. EDR reported the facility on the RCRA NonGen/NLR list with ignitable waste and a variety of spent nonhalogenated solvents, with a reporting date of 2002. The RCRA NonGen/NLR listing provided by EDR also states that "No violations found".

The property was observed during field reconnaissance to be a one-story white brick building used by American Spirit Works, a craft whiskey distillery. No evidence of the property's former use was noted and no evidence of hazardous materials was observed. Willmer attempted to contact the staff of this facility by telephone and email, but no response was received in time for inclusion in this report.

Topographic maps indicate that stormwater flow from the property is toward the north/northwest, across Armour Drive and directed to a tributary of Peachtree Creek. No major changes are noted to the topography between 1888 and present day.

Historical aerial photography from 1938 to 1949 depicts the property as an undeveloped wooded area. Between 1949 and 1955, Armour Drive was constructed adjacent to the property and the property was cleared and graded. Between 1955 and 1960, one building was constructed on the property. No changes are noted to the building or property layout between 1960 and 2019. The property layout shown in the most recent aerial photograph dated December 2020 appears to match the current property plan observed during field reconnaissance.

In the City Directories provided by EDR, the property address of 199 Armour Drive was not listed in 1957. The address was listed as part of Chrysler's Airtemp Division in 1961 and 1965, a United States Research Corp. in 1971, the Schaefer Sash and Door company in 1976, Hunt Philip A Chemicals in 1981, a warehouse and distribution company in 1986, vacant in 1991, Renu Enterprises in 1994 and 1999, and Atlantel in 2005.

The Fulton County Tax Assessor's website lists the property as a commercial property identified as a "Warehouse (bulk)" addressed at 199 Armour Drive, owned by Armour 199 LLC. The Tax Assessor information identifies the facility containing a light manufacturing building. The date of the building's construction is not provided.

The facility was listed in EDR's database as a non-generator of hazardous waste from 2002. The EDR database did not identify any violations or environmental controls at the facility. The facility is not listed in the ECHO database or other sources. During field reconnaissance, no evidence of hazardous materials was noted. However, based on

the listed uses in the City Directory, it is possible that chemicals may have been present during previous uses from former tenants. Therefore, this facility is classified as a HREC and a Phase II investigation is recommended.

9.5 Crown Cork and Seal

The Crown Cork and Seal facility at 125 Ottley Drive was reported by EDR on the GA Non-HSI, UST, SPILLS, and RCRA NonGen/NLR lists. It appears that the proposed corridor is located immediately northwest of this facility.

EDR reported the facility on the GA Non-HSI list with a report date of 2/1/1999. The type of contamination is "not reported" and no other information about the Non-HSI listing is included. The facility is also reported with six former USTs "Removed from Ground". The facility is on the RCRA NonGen/NLR list with ignitable waste, a variety of spent nonhalogenated solvents, and "emission control dust/sludge from secondary lead smelting". The reporting dates ranged from 1990 to 1994. The RCRA NonGen/NLR listing states that the facility has received two Notices of Violation on 9/12/1990 and achieved compliance in 2/5/1991.

The property was observed during field reconnaissance to be a warehouse with office space occupied by Monarch, LLC. During the site reconnaissance for the original Phase I ESA in September 2020, two 30-gallon drums of unknown contents were observed west of the building, but these drums were not present during the April 2022 site reconnaisance.

Topographic maps indicate flow from the property is westward towards a tributary of Peachtree Creek and south towards the railroad and I-85. No major changes are noted to the topography between 1888 and present day.

Historical aerial photography from 1938 to 1949 depicts the property as an undeveloped wooded area. Between 1949 and 1955, Armour Drive was constructed adjacent to the property and the property was cleared and graded. Between 1960 and 1968, a building was constructed on the property which appears to match the current building observed during field reconnaissance. No changes are noted to the building or property layout between 1968 and 2019. The property condition shown in the most recent aerial photograph dated December 2020 appears to match the current property layout observed during field reconnaissance.

In the City Directories provided by EDR, the property address of 125 Ottley Drive was not listed in 1961 and 1965. The address was listed as Georgia-Pacific Corp in 1971, vacant in 1976, Crown Cork and Seal in 1981, 1986, 1994, 1999, and Classic Design Services in 2005.

The Fulton County Tax Assessor's website lists the property as a commercial property identified as a "Warehouse (bulk)" addressed at 125 Ottley Drive, owned by 125 Ottley Drive LLC. The Tax Assessor information lists the facility with a multi-use office. The date of the building's construction was not listed.

The online Georgia EPD USTMP list identifies the address with six former USTs "Removed from Ground". The Georgia EPD Corrective Action Projects list does not list the facility address.

A review of the hard-copy files performed by Willmer as maintained by the GA EPD USTMP was performed on April 18, 2022. The hard copy files confirm the facility had six former USTs "Removed from Ground", with no information on removal dates. No information about leaks or releases was noted in the hard copy files.

Due to the facility being formerly listed on the Non-HSI list, with a history of violations under RCRA, and with six former USTs, Willmer characterizes this property as a REC. Therefore, Willmer recommends a Phase II investigation to evaluate the areas required for right-of-way acquisition and easements as part of the corridor.

9.6 NW 251 Armour, Inc.

The NW 251 Armour, Inc facility at 251 Armour Drive was reported by EDR on the GA SQG list. It appears that the

proposed corridor is across the street from this facility. The concept drawings indicate that the corridor may also require land acquisition from this property. EDR reported the facility on the RCRA Small Quantity Generator list with a waste type of "Lead", and a business type of "Remediation Services". No notices of violation or releases are listed, and the facility is not listed on any other databases.

The property was observed during field reconnaissance to be a recently renovated and vacant commercial building. No evidence of the property's former use was noted and no evidence of hazardous materials was observed.

Topographic maps indicate that stormwater flow from the property is toward the north/northwest, across Armour Drive and directed to a tributary of Peachtree Creek. No major changes are noted to the topography between 1888 and present day.

Historical aerial photography from 1938 to 1949 depicts the property as an undeveloped wooded area. Between 1949 and 1955, Armour Drive was constructed adjacent to the property and the existing building was constructed on the property. No changes are noted to the building or property layout between 1955 and 2019. The property layout shown in the most recent aerial photograph dated December 2020 appears to match the current property plan observed during field reconnaissance.

In the City Directories provided by EDR, the property address of 251 Armour Drive was listed as containing Phillip Casey (a roofing manufacturer) in 1957 to 1965, the Industrial Traffic Association in 1971, vacant in 1976, and Los Amigos Tortillas from 1981 to 2005.

The Fulton County Tax Assessor's website lists the property as a commercial property identified as a "Warehouse (distribution)" addressed at 251 Armour Drive, owned by NW 251 Armour LLC. The date of the building's construction was not listed.

The facility was listed in EDR's database as a small quantity generator of hazardous waste in 2021. AS there are no other entries in the EDR database, it appears that this entry is from a one-time generation of waste, such as a lead-based paint removal project. There are no other records indicating the presence of hazardous materials, nor is there any indication of the property being impacted with required environmental controls. Therefore, the former presence of this facility as a small quantity generator of hazardous waste is not classified as a REC and no Phase II investigation is recommended at this time.

10.0 Offsite Evaluations

The Phase I ESA findings and observations indicated no offsite properties of recognized environmental concern appear to exist outside of the limits of the corridor that would impact the corridor as reported by H&L and observed by Willmer during field reconnaissance.

11.0 Evaluations

11.1 Findings

This Phase I ESA conducted detailed evaluations of the six properties listed below, as potential REC facilities located within the proposed limits of the Northeast Trail corridor. Four of the properties were determined to have RECs.

Properties Identified for Further Environmental Investigation

EDR Map ID No.[1]	Property Description	Address	EDR Databases[2]	Further Investigation Required	Report Discussion Section No.
C8,C9, 13	Ready Mix USA, Inc. / Armour Drive Concrete	340 - 342 Armour Drive NE	UST, SHWS, GA VCP, LUST, UST, RCRA NonGen, EDR Hist Cleaner	Yes	9.1
A1, A2	Specialty Construction/ Home Depot	171 Armour Drive NE	RCRA NonGen, LUST, UST	Yes	9.2
B3	Southern Signatures	201 Armour Drive NE	RCRA NonGen, ECHO	No	9.3
B6	Atlantel	199B Armour Drive NE	RCRA NonGen	Yes	9.4
17	Crown Cork and Seal	125 Ottley Drive NE	GA Non-HSI, UST, SPILLS, RCRA NonGen	Yes	9.5
4	NW 251 Armour, LLC	251 Armour Drive	RCRA-SQG	No	9.6

Notes:
[1] See Table 1
[2] UST – Underground Storage Tank; SHWS – State Hazardous Waste Sites; LUST – Leaking Underground Storage Tank; GA Non-HSI – Georgia Non-Hazardous Site Inventory; GA VCP – Georgia Voluntary Cleanup Program; ECHO – Enforcement and Compliance History Online; RCRA – Resource Conservation and Recovery Act (Hazardous Waste generators)

No "full take" property acquisition is anticipated by this corridor work. However, other potential onsite environmental issues may include the presence of PCB-containing transformers, ACM, LBP, and inactive wells and/or septic systems which may require proper abandonment and closure. These concerns may require additional assessment if affected by the proposed project to adhere to applicable Federal, State and/or local regulations protective of the general public health, safety and welfare during construction activities.

11.2 Opinions

The database review, field reconnaissance, interviews and adherence to ASTM E1527-13 and GDOT Policy 5525-1 directed the selection of the properties identified in Table 1 for Phase II investigation (see Figure 2). The Phase II investigation will be in conformance with the scope and limitations of ASTM Practice E1903-19 for Phase II Investigations and GDOT's *Environmental Site Assessment: Phase II Guidelines*, to determine what, if any, environmental impacts exist to soil and/or groundwater (if encountered). This investigation should be completed prior to right-of-way acquisition and construction.

11.3 Conclusions

We have performed a Phase I Environmental Assessment in conformance within the scope and limitations of ASTM Practice E1527-13 and GDOT Policy 5525-1 of the proposed Northeast Trail corridor. Any deviations from or exceptions to this practice are described in Sections 2.5 and 2.6 of this report. This assessment has revealed no evidence of REC in connection with the corridor except for the following:

- A Phase II subsurface investigation should be conducted at the four REC properties listed in Table 1 to determine if they are environmentally impacted by hazardous substances and/or petroleum products. The Phase II investigation should be performed within rights-of-way and/or easements to be acquired, prior to initiation of construction activities. The Phase II investigation should follow the ASTM Practice E1903-19 guidelines. For the portions of the work subject to GDOT guidelines, GDOT's *Environmental Site Assessment: Phase II Guidelines* should also be followed.
- Although non-scope issues such as ACM and LBP are not part of a Phase I ESA, if any structures are determined to require demolition or renovation as part of the corridor, a comprehensive survey should be conducted of these structures by Georgia certified inspectors to determine the presence of ACM and LBP prior to construction activities within the corridor. ACM and LBP material removal and disposal must be conducted by a certified abatement contractor in accordance with applicable Federal, State, and local regulations.
- The electrical utility provider, Georgia Power, should be contacted regarding the potential for PCB-containing fluids within the electrical transformers installed before 1980 prior to their removal or relocation.
- Upon discovery of any subsurface features (*i.e.*, wells, USTs, and/or septic systems) at any property whether identified as a property with a recognized environmental condition or not, these subsurface features should be closed and/or removed in accordance with Federal, State, and local regulations, if applicable.

11.4 Environmental Professional

11.4.1 Restrictions

This report was prepared for the exclusive use of Heath & Lineback Engineers, Inc. on behalf of Atlanta BeltLine Inc. and the Georgia Department of Transportation and is intended to provide a Phase I Environmental Site Assessment of the Atlanta BeltLine Corridor, Northeast Trail. Any use which a third party makes of this report, or any reliance on or decisions to be made based on it, are the responsibility of the third party. Should additional parties require reliance on this report, written authorization from Willmer will be required. With respect to third parties, Willmer has no liability or responsibility for losses of any kind whatsoever, including direct or consequential financial effects on transactions or property values, or requirements for follow-up actions and costs.

The report is based on data and information collected by Willmer during the Phase I Environmental Site Assessment of the property. It is based solely on the conditions of the proposed project encountered at the time of the field reconnaissance on September 4, 2020 and April 29, 2022, supplemented by a review of historical information and data obtained by Willmer as described in this report, and discussions with a representative of the owner/occupant of properties, as reported herein. Except as otherwise may be specified, Willmer disclaims any obligation to update this report for events taking place, or with respect to information that becomes available to Willmer after the time during which Willmer conducted the Phase I Environmental Site Assessment.

In evaluating the proposed project, Willmer has relied in good faith on information provided by other sources and individuals noted in this report. Willmer used that information provided as factual and accurate. In addition, the findings in this report are based, to a large degree, upon information provided by the current owners/occupants of properties located within the limits of the proposed project. Willmer accepts no responsibility for any deficiency, misstatement or inaccuracy contained in this report as a result of omissions, misinterpretations or fraudulent acts of persons interviewed or contacted.

Willmer makes no other representations whatsoever, including those concerning the legal significance of its findings, or as to other legal matters touched on in this report, including, but not limited to, ownership of any property, or the application of any law to the facts set forth herein. With respect to regulatory compliance issues, regulatory statutes are subject to interpretation and change. Such interpretations and regulatory changes should be reviewed with legal counsel.

This report is subject to the further qualifications contained herein. We trust that the information presented in this report meets your current requirements. Should you have any questions or concerns, please do not hesitate to contact the authors.

11.4.2 Environmental Professionals' Statement

The following environmental professionals produced this environmental assessment and we declare that to the best of our professional knowledge and belief, we meet the definition of Environmental Professional as defined in Section 312.10 of 40 CFR 312 and we have the specific qualifications based on education, training, and experience to assess a property of the nature, history, and setting of the subject property (Appendix IX). We have developed and performed all the appropriate inquiries in general conformance with the standards and practices set forth in 40 CFR Part 312.

May 13, 2022

Dr. Moussa Issa, PE
Senior Project Manager
Georgia PE No. 34165

May 13, 2022
Date

Keith A. Kaylor, PE
Senior Environmental Engineer
Georgia Professional Engineer No. 22127

12.0 Selected References

1. *1888 and 1895 Atlanta, and 1927 Atlanta Vicinity Sheets 52, 53, 58, and 59, and 1954, Bolton and 1968, 1973, 1983, 1995, 1999, and 2014, Northwest Atlanta* and *Northeast Atlanta,* USGS Quadrangle Maps provided by EDR in the EDR Historical Topo Map Report.
2. 1938, 1949, 1955, 1960, 1968, 1972, 1978, 1981, 1999, 2007, 2013, and 2019 periodic historic aerial photographs provided in The EDR Aerial Photo Decade Package.
3. 1993, 1999, and 2002-2020 periodic historic aerial photographs and mapping information available on the Google Earth™ website.
4. *2020 USGS Topographic Map, Northeast Atlanta*, and *2020 USGS Topographic Map, Northwest Atlanta* from *The National Map* online, United States Department of the Interior, U.S. Geologic Survey. Accessed and downloaded from https://viewer.nationalmap.gov/advanced-viewer/.
5. Cressler, C.W, Thurmond, C.J., and Hester, W.G, 1983. *Groundwater in the Greater Atlanta Region.* Information Circular 63.
6. Davis, Kenneth R., et al., 1989. *Most Significant Ground Water Recharge Areas of Georgia*, Georgia Geologic Survey Hydrologic Atlas 18.
7. *Geologic Map of Georgia*, Georgia Department of Natural Resources, Georgia Geologic Survey, 1976. Retrieved from online https://mrdata.usgs.gov/geology/state/state.php?state=GA Data digitized in GIS format by the United States Geologic Service.
8. McConnell, Keith and Abrams, Charlotte E. *Geology of the Greater Atlanta Region*, Department of Natural Resources, Environmental Protection Division, Georgia Geologic Survey, Bulletin 96, 1984.
9. Trent, Victoria P., 1992. *Ground Water Pollution Susceptibility Map of Georgia*, Georgia Geologic Survey Hydrologic Atlas 20.
10. U.S. Environmental Protection Agency. *Enforcement & Compliance History Online (ECHO).* Retrieved from http://echo.epa.gov/.
11. U.S. Environmental Protection Division, Corrective Action Projects and Cleanups. Retrieved from online https://epd.georgia.gov/about-us/land-protection-branch/underground-storage-tanks/.
12. U.S. Fish and Wildlife Service. (Data last updated: May 1, 2020). *National Wetlands Inventory Mapper.* Retrieved from http://www.fws.gov/wetlands/Data/Mapper.html.
13. *Web Soil Survey,* U. S. Department of Agriculture Natural Resources Conservation Service. Retrieved from http://websoilsurvey.nrcs.usda.gov/app/.

TABLE

Table 1
Documented Findings from EDR Report and Field Reconnaissance
Atlanta BeltLine Corridor, Northeast Trail
GDOT PI No.: 0009395
Atlanta, Fulton County, Georgia 30324
Willmer Project No. 74.4302

EDR Facility No.	Notification Source	Site Name	Site Address	Tax Map ID or Owner	EDR Databases	Report Discussion Section No.	Further Investigation Required
C8, C9, 13	Field Recon, EDR	Argos Concrete Plant / Ready Mix Concrete	340 to 342 Armour Drive NE Atlanta, GA 30324	Bright Hour Trust PO Box 1569 Brentwood, TN 37024-1569	UST, SHWS, GA VCP, LUST, UST, RCRA NonGen, EDR Historic Cleaner	9.1	Yes
A1, A1	EDR	Specialty Construction/ Home Depot	171 Armour Drive NE Atlanta, GA 30324	171 Armour LLC c/o Ryan, LLC PO BOX 460389 DEPT 109 Houston, TX 70056	RCRA NonGen, LUST, UST	9.2	Yes
B3	EDR	Southern Signatures	201 Armour Drive NE Atlanta, GA 30324	Atlanta Track Club Properties LLC 201 Armour Drive NE Atlanta, GA 30324	RCRA NonGen, ECHO	9.3	No
B6	EDR	Atlantel	199B Armour Drive NE Atlanta, GA 30324	Armour 199 LLC PO BOX 133277 Atlanta, GA 30333	RCRA NonGen	9.4	Yes
17	EDR	Crown Cork and Seal	125 Ottley Drive NE Atlanta, GA 30324	125 Ottley Drive LLC c/o Marvin F Poer 3520 Piedmont Rd NE Ste 410 Atlanta, GA 30305-1512	GA Non-HSI, UST, SPILLS, RCRA NonGen	9.5	Yes
4	EDR	NW 251 Armour, LLC	251 Armour Drive NE Atlanta, GA 30324	NW 251 Armour LLC 1819 Wazee Street Denver, CO 80202	RCRA-SQG	9.6	No

Notes:
ECHO – Enforcement and Compliance History Online
GA Non-HSI – Georgia Non-Hazardous Site Inventory
GA VCP – Georgia Voluntary Cleanup Program
LUST – Leaking Underground Storage Tank
RCRA NonGen – Resource Conservation and Recovery Act Non-generator
RCRA SQG – Resource Conservation and Recovery Act Small Quantity generator
SHWS – State Hazardous Waste Sites
UST – Underground Storage Tank

FIGURES

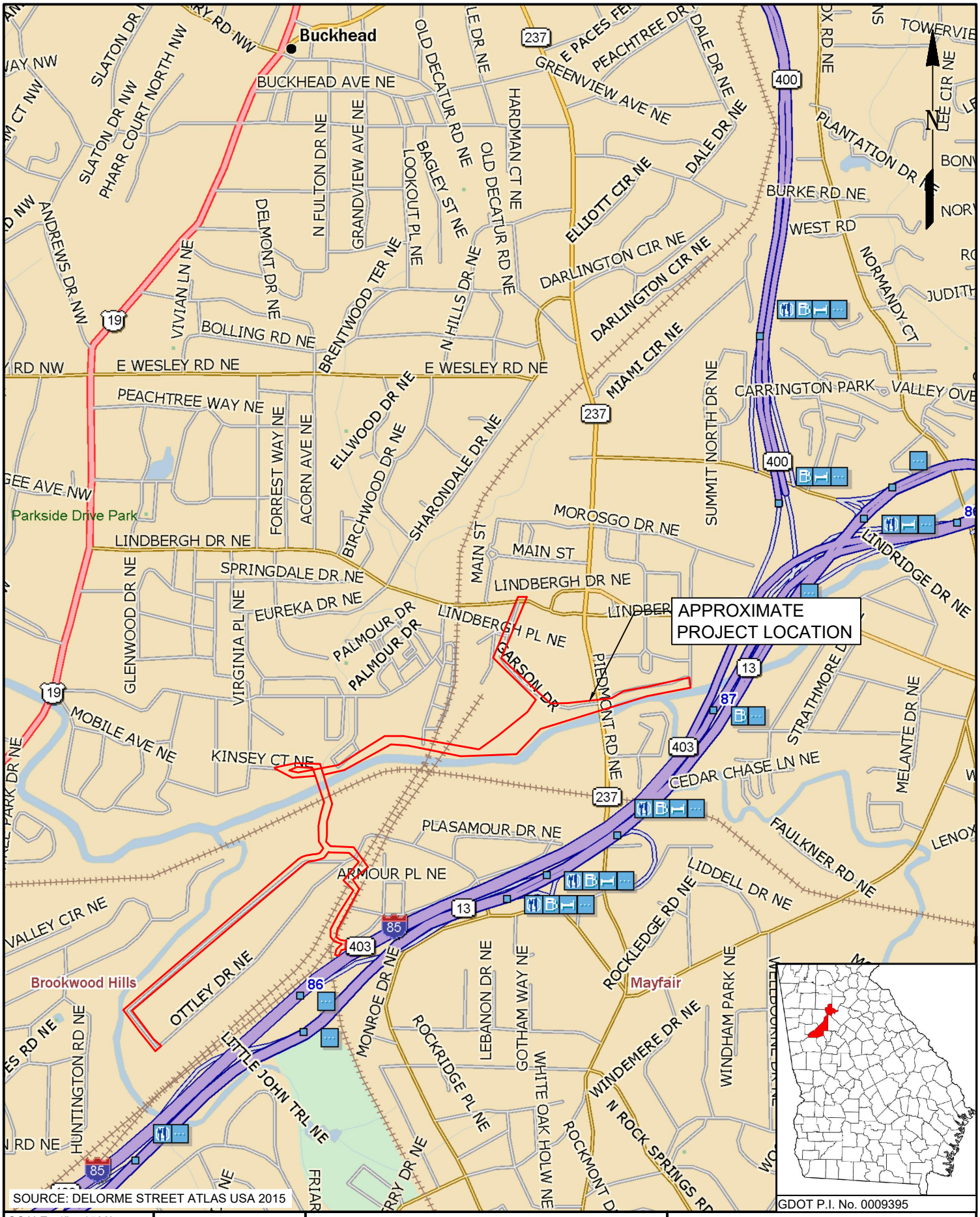

SOURCE: DELORME STREET ATLAS USA 2015

GDOT P.I. No. 0009395

SCALE: 1" = 1500'	WILLMER engineering	GEOTECHNICAL ENGINEERING CONSTRUCTION SERVICES ENVIRONMENTAL SERVICES AND ENGINEERING 3772 PLEASANTDALE ROAD - SUITE 165 ATLANTA, GA 30340-4270	FIGURE 1 PROJECT LOCATION MAP PHASE I ESA BELTLINE NORTHEAST TRAIL ATLANTA, FULTON COUNTY, GEORGIA WILLMER PROJECT No. ATL - 74.4302
DATE: 4/22/20			
DRAWN BY: ZW			
REVIEWED BY: KK			

C:\Users\zwondimu\Dropbox (WE)\WEIP- projects\4302 HL Atlanta Beltline Northeast Corridor Trail\CADD\FIGURE 1 - PROJECT LOCATION MAP.dwg

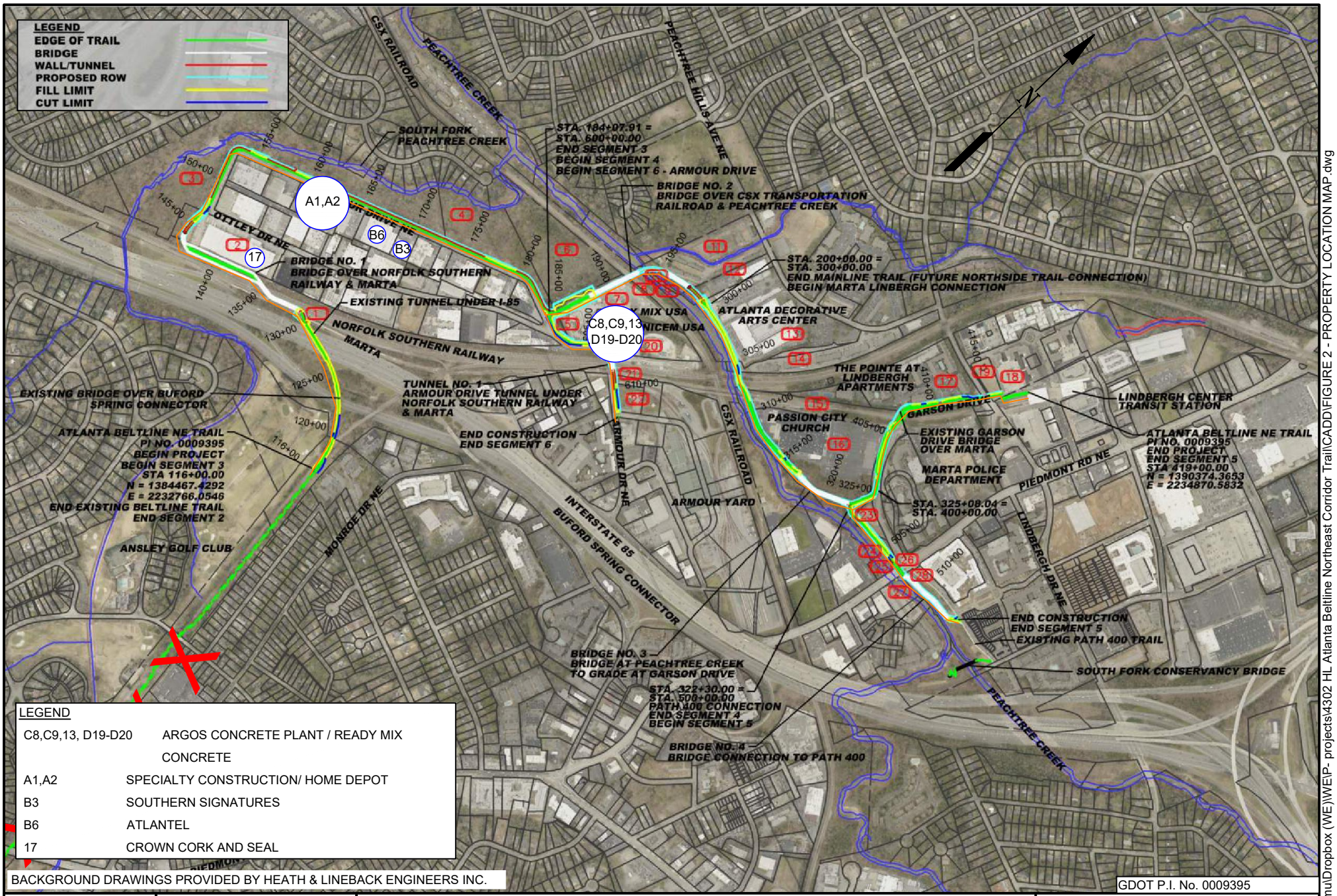

LEGEND	
C8,C9,13, D19-D20	ARGOS CONCRETE PLANT / READY MIX CONCRETE
A1,A2	SPECIALTY CONSTRUCTION/ HOME DEPOT
B3	SOUTHERN SIGNATURES
B6	ATLANTEL
17	CROWN CORK AND SEAL

BACKGROUND DRAWINGS PROVIDED BY HEATH & LINEBACK ENGINEERS INC.

GDOT P.I. No. 0009395

SCALE: 1" = 1100'

DATE: 4/22/22

DRAWN BY: ZW

REVIEWED BY: KK

WILLMER engineering

GEOTECHNICAL ENGINEERING ¤ CONSTRUCTION SERVICES
ENVIRONMENTAL SERVICES AND ENGINEERING
3772 PLEASANTDALE ROAD - SUITE 165
ATLANTA, GA 30340-4270

FIGURE 2
PROPERTY LOCATION MAP
PHASE I ESA
BELTLINE NORTHEAST TRAIL
ATLANTA, FULTON COUNTY, GEORGIA
WILLMER PROJECT No. ATL - 74.4302

C:\Users\zwondimu\Dropbox (WE)\WE\P- projects\4302 HL Atlanta Beltline Northeast Corridor Trail\CADD\FIGURE 2 - PROPERTY LOCATION MAP.dwg

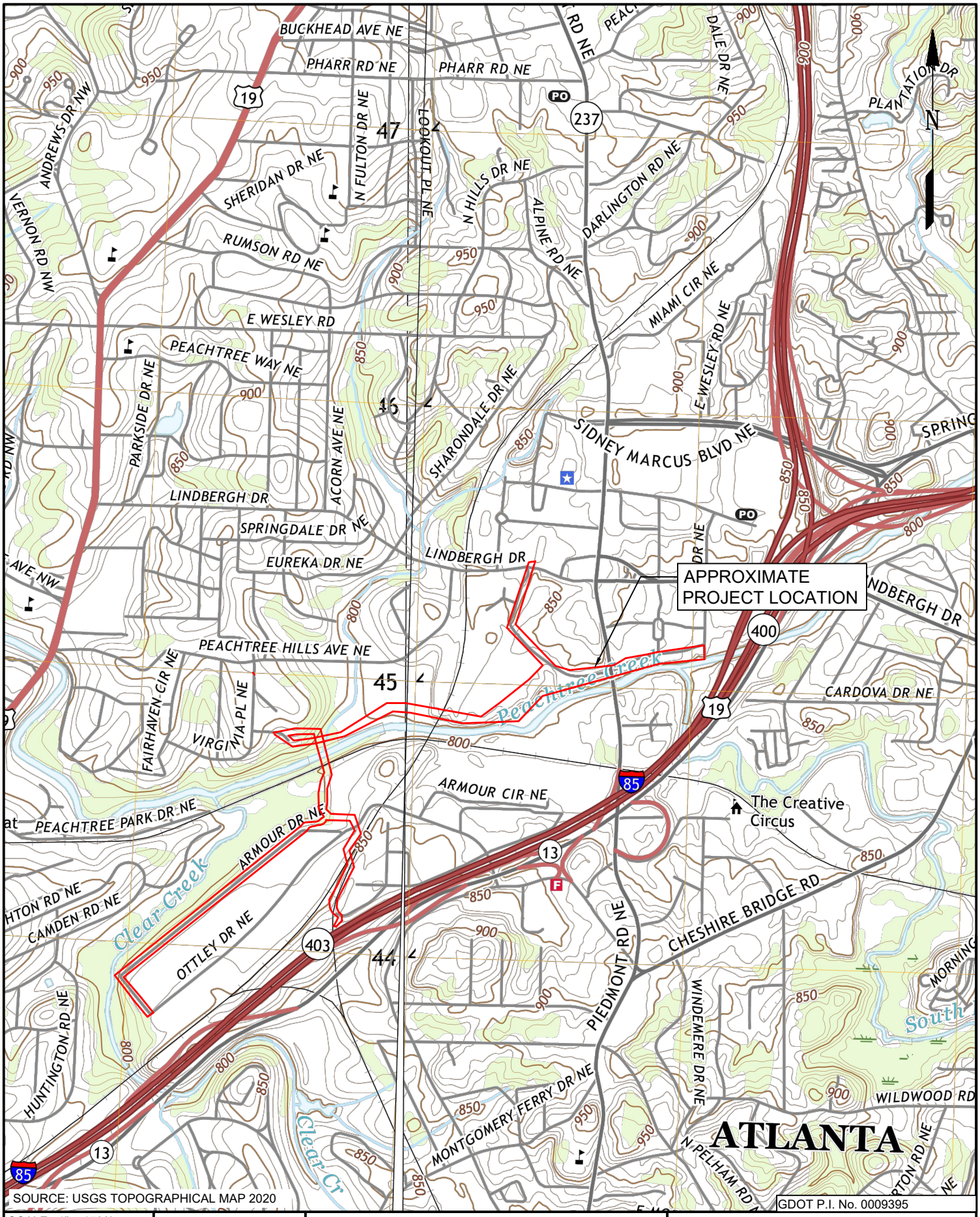

SOURCE: USGS TOPOGRAPHICAL MAP 2020

GDOT P.I. No. 0009395

SCALE: 1" = 1500'	
CI = 20'	
DATE: 4/22/22	
DRAWN BY: ZW	
REVIEWED BY: KK	

WILLMER engineering

GEOTECHNICAL ENGINEERING
CONSTRUCTION SERVICES
ENVIRONMENTAL SERVICES AND ENGINEERING
3772 PLEASANTDALE ROAD - SUITE 165
ATLANTA, GA 30340-4270

FIGURE 3
2020 USGS TOPOGRAPHIC MAP
PHASE I ESA
BELTLINE NORTHEAST TRAIL
ATLANTA, FULTON COUNTY, GEORGIA
WILLMER PROJECT No. ATL - 74.4302

C:\Users\zwondimu\Dropbox (WE)\WE\P- projects\4302 HL Atlanta Beltline Northeast Corridor Trail\CADD\FIGURE 3 - USGS TOPOGRAPHIC MAP NEW.dwg

U.S. Fish and Wildlife Service

National Wetlands Inventory

74.4302 - Atlanta BeltLine NE Trail

N

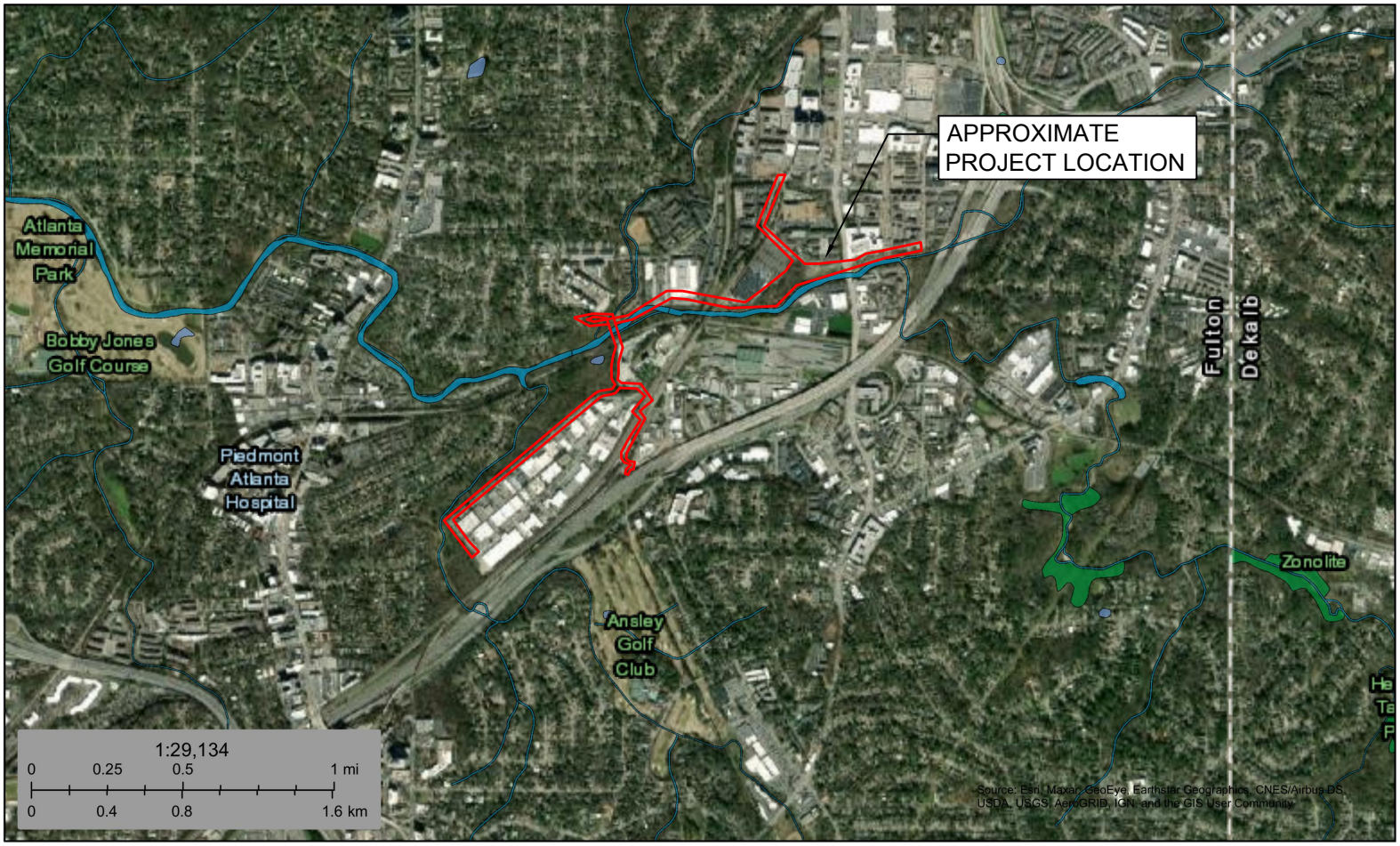

September 15, 2020

Wetlands

- Estuarine and Marine Deepwater
- Estuarine and Marine Wetland
- Freshwater Emergent Wetland
- Freshwater Forested/Shrub Wetland
- Freshwater Pond
- Lake
- Other
- Riverine

This map is for general reference only. The US Fish and Wildlife Service is not responsible for the accuracy or currentness of the base data shown on this map. All wetlands related data should be used in accordance with the layer metadata found on the Wetlands Mapper web site.

National Wetlands Inventory (NWI)
This page was produced by the NWI mapper

AS SHOWN	WILLMER engineering	GEOTECHNICAL ENGINEERING ¤ CONSTRUCTION SERVICES ENVIRONMENTAL SERVICES AND ENGINEERING 3772 PLEASANTDALE ROAD - SUITE 165 ATLANTA, GA 30340-4270	FIGURE 4 NATIONAL WETLANDS INVENTORY MAP PHASE I ESA BELTLINE NORTHEAST TRAIL ATLANTA, FULTON COUNTY, GEORGIA WILLMER PROJECT No. ATL - 74.4302
DATE: 4/29/2022			
DRAWN BY: ZW			
REVIEWED BY: KK			

C:\Users\zwondimu\Dropbox (WE)\WE\P- projects\4302 HL Atlanta Beltline Northeast Corridor Trail\CADD\FIGURE 4 - NATIONAL WETLANDS MAP.dwg

APPENDIX I

ATLANTA BELTLINE NORTHEAST CORRIDOR

SEGMENT 3 & CONNECTORS 1 TO 4

P.I. #0009395

LEGEND

- PROPOSED TRAIL
- PROPOSED BRIDGE/STRUCTURE
- WALL
- PROPERTY LINES
- REQUIRED RIGHT OF WAY
- PERMANENT EASEMENT
- TEMPORARY EASEMENT
- DRIVEWAY EASEMENT
- FILL LIMIT
- CUT LIMIT
- WETLAND
- ENVIRONMENTALLY SENSITIVE AREA

TOTAL PROJECT LENGTH: 2.72 MILES

SCALE: 1" = 200'

0' 500' 1000' 1500'

Atlanta BeltLine

ATLANTA BELTLINE, INC.
100 PEACHTREE STREET, NW
SUITE 2300
ATLANTA, GA 30303
TEL: (404) 477-3003
FAX: (404) 477-3606

PEREZ PLANNING + DESIGN, LLC

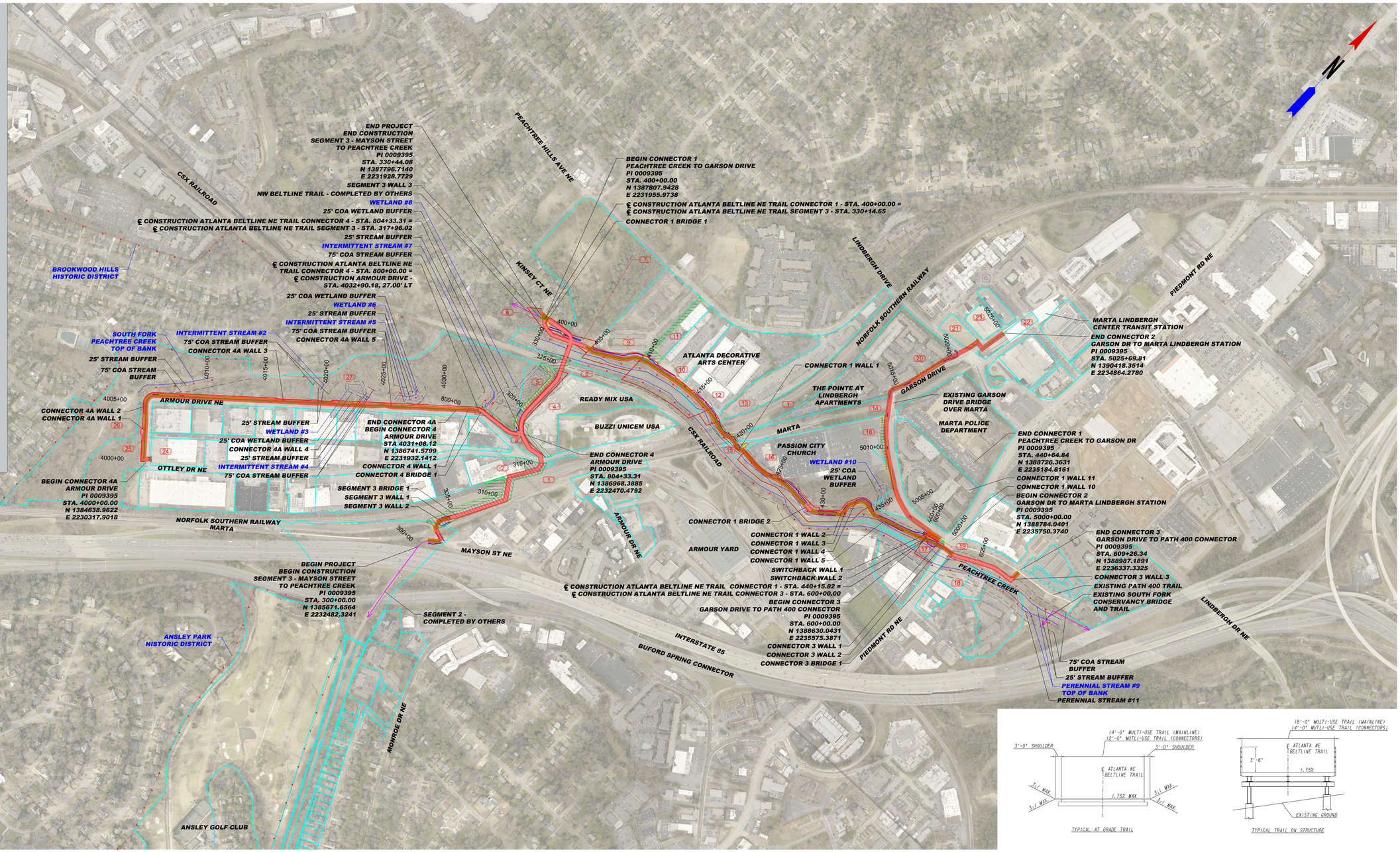

IMPACTED PARCEL OWNERS

1. NORFOLK SOUTHERN RAILROAD
2. TAC ARMOUR OTTLEY, LLC
3. BROOKWOOD HILLS COMMUNITY CLUB
4. BRIGHT HOUR TRACT
5. BRIGHT HOUR TRACT
6. CSX RAILROAD
7. GEORGIA POWER COMPANY
8. PEACHTREE HILLS CONDO LP
9. BRE IMC ADAC, LLC
10. BRE IMC ADAC, LLC
11. PEACHTREE HILLS HOLDINGS, LLC
12. BRE IMC ADAC, LLC
13. PEACHTREE HILLS HOLDINGS, LLC
14. METROPOLITAN ATLANTA RAPID TRANSIT AUTHORITY
15. METROPOLITAN ATLANTA RAPID TRANSIT AUTHORITY
16. PASSION CITY CHURCH, INC.
17. ADAMS OUTDOOR ADVERTISING, INC.
18. PRIVATE MINI STORAGE REALTY, LP
19. PASSION CITY CHURCH, INC.
20. POINTE LINDBERGH APARTMENTS, LLC
21. METROPOLITAN ATLANTA RAPID TRANSIT AUTHORITY
22. METROPOLITAN ATLANTA RAPID TRANSIT AUTHORITY
23. METROPOLITAN ATLANTA RAPID TRANSIT AUTHORITY
24. POP ARMOUR YARDS, LLC
25. BROOKWOOD HILLS COMMUNITY CLUB
26. BROOKWOOD HILLS COMMUNITY CLUB
27. BROOKWOOD HILLS COMMUNITY CLUB

TYPICAL AT GRADE TRAIL

TYPICAL TRAIL ON STRUCTURE

APPENDIX II

Photo 1 – 340 Armour Drive, Argos Concrete Plant / Ready Mix Concrete, facing west towards office building

Photo 2 – 340 Armour Drive, Argos Concrete Plant / Ready Mix Concrete corridor, facing north into plant

Photo 3 – 171 Armour Drive, Cinemassive, facing west

Photo 4 – 201 Armour Drive, Atlanta Track Club, facing northeast

Photo 5 – 199 Armour Drive, American Spirit Works building, facing west

Photo 6 – 251 Ottley Drive, NW 251 Armour, facing southeast

Photo 7 – 125 Ottley Drive, Former Crown Cork and Seal, facing southwest

Photo 9 – 200 Ottley Drive, facing southwest

Photo 10 – 448 Plasmour Drive, MARTA Armour Yard, facing northwest

Photo 11 – 2424 Piedmont Road, MARTA Headquarters, facing south

Photo 12 – 515 Garson Drive, Former Home Depot, facing southwest

Photo 13 – 2162 Piedmont Road, Former Piedmont garage, facing east

Photo 14 – Intersection of Ottley Drive and Clayton Road, facing north along Clayton Road

Photo 15 – Intersection of Clayton Road and Armour Drive, facing east along Armour Drive

Photo 16 – View Along Armour Drive, facing east

Photo 17 – View along Armour Drive corridor near concrete plant, facing northeast

Photo 18 –Armour Drive at railroad bridge, facing west towards corridor



Photo 19 –Adina Drive east of Piedmont Road, facing east

Photo 20 –Garson Drive west of Piedmont Road, facing east

Photo 21 –Garson Drive bridge over rail line, facing northwest

Photo 22 –Garson Drive at Lindbergh Drive, facing north

Photo 23 –Peachtree Creek at rear of 345 Peachtree Hills Drive, facing south

Photo 24 –Beginning of corridor at Kinsey Court, facing east

Photo 25 –End of existing trail at end of Mayson Street, facing south

APPENDIX III

Atlanta Beltline NE Corridor
Atlanta Beltline NE Trail
Atlanta, GA 30324

Inquiry Number: 6937364.2s
April 12, 2022

The EDR Radius Map™ Report

6 Armstrong Road, 4th floor
Shelton, CT 06484
Toll Free: 800.352.0050
www.edrnet.com

TABLE OF CONTENTS

SECTION	PAGE
Executive Summary	ES1
Overview Map	2
Detail Map	3
Map Findings Summary	4
Map Findings	8
Orphan Summary	401
Government Records Searched/Data Currency Tracking	GR-1

GEOCHECK ADDENDUM

GeoCheck - Not Requested

Thank you for your business.
Please contact EDR at 1-800-352-0050
with any questions or comments.

Disclaimer - Copyright and Trademark Notice

This Report contains certain information obtained from a variety of public and other sources reasonably available to Environmental Data Resources, Inc. It cannot be concluded from this Report that coverage information for the target and surrounding properties does not exist from other sources. **NO WARRANTY EXPRESSED OR IMPLIED, IS MADE WHATSOEVER IN CONNECTION WITH THIS REPORT. ENVIRONMENTAL DATA RESOURCES, INC. SPECIFICALLY DISCLAIMS THE MAKING OF ANY SUCH WARRANTIES, INCLUDING WITHOUT LIMITATION, MERCHANTABILITY OR FITNESS FOR A PARTICULAR USE OR PURPOSE. ALL RISK IS ASSUMED BY THE USER. IN NO EVENT SHALL ENVIRONMENTAL DATA RESOURCES, INC. BE LIABLE TO ANYONE, WHETHER ARISING OUT OF ERRORS OR OMISSIONS, NEGLIGENCE, ACCIDENT OR ANY OTHER CAUSE, FOR ANY LOSS OF DAMAGE, INCLUDING, WITHOUT LIMITATION, SPECIAL, INCIDENTAL, CONSEQUENTIAL, OR EXEMPLARY DAMAGES. ANY LIABILITY ON THE PART OF ENVIRONMENTAL DATA RESOURCES, INC. IS STRICTLY LIMITED TO A REFUND OF THE AMOUNT PAID FOR THIS REPORT.** Purchaser accepts this Report "AS IS". Any analyses, estimates, ratings, environmental risk levels or risk codes provided in this Report are provided for illustrative purposes only, and are not intended to provide, nor should they be interpreted as providing any facts regarding, or prediction or forecast of, any environmental risk for any property. Only a Phase I Environmental Site Assessment performed by an environmental professional can provide information regarding the environmental risk for any property. Additionally, the information provided in this Report is not to be construed as legal advice.

Copyright 2020 by Environmental Data Resources, Inc. All rights reserved. Reproduction in any media or format, in whole or in part, of any report or map of Environmental Data Resources, Inc., or its affiliates, is prohibited without prior written permission.

EDR and its logos (including Sanborn and Sanborn Map) are trademarks of Environmental Data Resources, Inc. or its affiliates. All other trademarks used herein are the property of their respective owners.

EXECUTIVE SUMMARY

A search of available environmental records was conducted by Environmental Data Resources, Inc (EDR). The report was designed to assist parties seeking to meet the search requirements of EPA's Standards and Practices for All Appropriate Inquiries (40 CFR Part 312), the ASTM Standard Practice for Environmental Site Assessments (E1527-21), the ASTM Standard Practice for Environmental Site Assessments for Forestland or Rural Property (E 2247-16), the ASTM Standard Practice for Limited Environmental Due Diligence: Transaction Screen Process (E 1528-14) or custom requirements developed for the evaluation of environmental risk associated with a parcel of real estate.

TARGET PROPERTY INFORMATION

ADDRESS

ATLANTA BELTLINE NE TRAIL
ATLANTA, GA 30324

COORDINATES

Latitude (North):	33.8088970 - 33ˆ 48' 32.02''
Longitude (West):	84.3839260 - 84ˆ 23' 2.13''
Universal Tranverse Mercator:	Zone 16
UTM X (Meters):	742166.1
UTM Y (Meters):	3743850.8
Elevation:	818 ft. above sea level

USGS TOPOGRAPHIC MAP ASSOCIATED WITH TARGET PROPERTY

Target Property Map:	15919557 NORTHWEST ATLANTA, GA
Version Date:	2020
East Map:	15919555 NORTHEAST ATLANTA, GA
Version Date:	2020

AERIAL PHOTOGRAPHY IN THIS REPORT

Portions of Photo from:	20150731
Source:	USDA

MAPPED SITES SUMMARY

Target Property Address:
ATLANTA BELTLINE NE TRAIL
ATLANTA, GA 30324

Click on Map ID to see full detail.

MAP ID	SITE NAME	ADDRESS	DATABASE ACRONYMS	RELATIVE ELEVATION	DIST (ft. & mi.) DIRECTION
A1	HOME DEPOT HD WC0201	171 ARMOUR DR	RCRA NonGen / NLR	Higher	10, 0.002, ENE
A2	SPECIALTY CONSTRUCTI	171 ARMOUR DR NE	GA LUST, GA UST, GA Financial Assurance, GA TIER 2	Higher	10, 0.002, ENE
B3	SOUTHERN SIGNATURES	201 ARMOUR DR.,NE	RCRA NonGen / NLR, US AIRS, FINDS, ECHO	Higher	19, 0.004, NE
4	NW 251 ARMOUR, LLC	251 ARMOUR DRIVE	RCRA-SQG	Higher	32, 0.006, NE
5	HOME DEPOT HD0176	515 GARSON DR	RCRA NonGen / NLR	Higher	43, 0.008, NE
B6	ATLANTEL	199 B ARMOUR DR NE	RCRA NonGen / NLR	Higher	103, 0.020, ENE
7	PIEDMONT GARAGE	2162 PIEDMONT RD NE	EDR Hist Auto	Lower	164, 0.031, ENE
C8	READY MIX USA LLC -	340 ARMOUR DR	GA LUST, GA UST, GA VCP, GA DEL SHWS, RCRA NonGen...	Lower	201, 0.038, NE
C9	ROAD ONE	340 ARMOUR DR NE	EDR Hist Cleaner	Lower	201, 0.038, NE
10	CERTIFIED PARTS AND	1386 MAYSON ST NE	RCRA NonGen / NLR, FINDS, ECHO	Higher	212, 0.040, ENE
D11	BUCKHEAD ALIGNMENT C	2424 PIEDMONT RD NE	EDR Hist Auto	Higher	223, 0.042, NE
D12	MARTA HEADQUARTERS	2424 PIEDMONT RD NE	RCRA-VSQG, FINDS, ECHO	Higher	223, 0.042, NE
13	ARMOUR DRIVE CONCRET	342 ARMOUR DR	GA UST, GA Financial Assurance, GA NPDES, GA TIER...	Higher	240, 0.045, NE
B14	OTTLEY DRIVE RAIL SP	FORMER RAIL RIGHT-OF	GA NON-HSI	Higher	243, 0.046, ENE
E15	TWEEKS P B SOUTH	1434 MAYSON ST NE	EDR Hist Auto	Higher	278, 0.053, ENE
E16	MARTA EP&E DEMOLITIO	1428 MAYSON ST	RCRA NonGen / NLR	Higher	286, 0.054, ENE
17	CROWN CORK & SEAL CO	125 OTTLEY DR NE	GA NON-HSI, GA UST, GA SPILLS, RCRA NonGen / NLR,...	Higher	375, 0.071, South
18	J AND M TRUCK KLEEN	1413 MAYSON ST NE	EDR Hist Cleaner	Higher	387, 0.073, ENE
F19	MARTA RAIL SERVICE F	ARMOUR CIRCLE	GA NON-HSI	Lower	395, 0.075, ENE
G20	ROLLINS INC	2170 PIEDMONT RD NE	GA LUST, GA UST, GA Financial Assurance	Higher	444, 0.084, ENE
G21	ROLLINS	2170 PIEDMONT RD	RCRA NonGen / NLR	Higher	444, 0.084, ENE
G22	PIEDMONT SERVICE CEN	2163 PIEDMONT RD NE	EDR Hist Auto	Higher	492, 0.093, ENE
23	WACHOVIA LINDBERGH W	535 MOROSGO DR NE	RCRA NonGen / NLR, FINDS, ECHO	Higher	515, 0.098, NE
H24	NATIONAL STARCH & CH	195 OTTLEY DR NE	GA UST, GA Financial Assurance	Higher	526, 0.100, ENE
H25	NATIONAL STARCH & CH	195 OTTLEY DR NE	SEMS-ARCHIVE, RCRA NonGen / NLR, FINDS, ECHO	Higher	526, 0.100, ENE
I26	WARNOCK AND ORR 66 S	612 LINDBERGH DR NE	EDR Hist Auto	Higher	535, 0.101, NE
F27	SOUTHEASTERN REPROGR	488 ARMOUR CIRCLE	RCRA NonGen / NLR, FINDS, ECHO	Higher	567, 0.107, ENE
F28	MARTA ARMOUR DEMO PR	468 ARMOUR CIRCLE NE	RCRA NonGen / NLR, FINDS, ECHO	Higher	571, 0.108, ENE
29	WORLD FIBER TECHNOLO	215 OTTLEY DRIVE	GA AST	Higher	573, 0.109, East
30	CARBON INC	165 OTTLEY DRIVE NE	RCRA-SQG	Higher	591, 0.112, SE
J31	WATKINS ASSOCITED IN	1958 MONROE DR	GA LUST, GA UST, FINDS, GA Financial Assurance	Higher	689, 0.130, East
I32	BELL SOUTH	2420 PIEDMONT ROAD	GA AST	Higher	698, 0.132, NE
I33	BELLSOUTH AT LINDBER	2420 PIEDMONT ROAD	GA AST	Higher	698, 0.132, NE
K34	WACHOVIA	2400 PIEDMONT ROAD	GA AST	Higher	714, 0.135, NE
K35	MARTA ANNEX BUILDING	2400 PIEDMONT RD NE	GA LUST, GA UST, GA Financial Assurance, GA TIER 2	Higher	714, 0.135, NE
K36	MARTA ANNEX	2400 PIEDMONT RD N	RCRA-VSQG, FINDS, ECHO	Higher	714, 0.135, NE
37	ADCOR ELECTRONICS IN	349 PEACHTREE HILLS	RCRA NonGen / NLR, FINDS, ECHO	Lower	717, 0.136, NE
L38	ALLIED READYMIX INC-	469 PEACHTREE HILLS	GA UST, GA Financial Assurance	Higher	734, 0.139, NE
M39	UNKNOWN/PROPOSED PEP	PIEDMONT RD & LINDBE	GA LUST, FINDS, GA Financial Assurance	Higher	802, 0.152, NE

MAPPED SITES SUMMARY

Target Property Address:
ATLANTA BELTLINE NE TRAIL
ATLANTA, GA 30324

Click on Map ID to see full detail.

MAP ID	SITE NAME	ADDRESS	DATABASE ACRONYMS	RELATIVE ELEVATION	DIST (ft. & mi.) DIRECTION
L40	LINDBERGH DRIVE & PE	CORNER OF LINDBERGH	GA LUST, GA UST, GA Financial Assurance	Higher	812, 0.154, NE
N41	HESS STATION #10222	2500 PIEDMONT ROAD	GA AST	Higher	829, 0.157, NE
J42	AMERICAN RED CROSS	1925 MONROE DRIVE	GA LUST, FINDS	Higher	848, 0.161, East
J43	AMERICAN RED CROSS	1925 MONROE DRIVE	GA UST, GA Financial Assurance	Higher	848, 0.161, East
44	BUCKHEAD COLLISION C	2192 BLAKELY DR NE	RCRA NonGen / NLR, FINDS, ECHO	Higher	854, 0.162, ENE
M45	PIEDMONT PLAZA	2405-2425 PIEDMONT R	GA NON-HSI	Higher	858, 0.162, NE
M46	PROFESSIONAL CLEANER	2405 PIEDMONT RD NE	GA DRYCLEANERS	Higher	858, 0.162, NE
K47	PIEDMONT RD. SITE	2399 PIEDMONT RD.	GA NON-HSI	Higher	859, 0.163, NE
K48	PEP BOYS #314	2399 PEIDMONT RD	RCRA-VSQG, US AIRS	Higher	859, 0.163, NE
O49	TEXACO FOOD MART	635 LINDBERGH DR	GA LUST, GA UST, GA Financial Assurance	Higher	877, 0.166, NE
O50	EXXON RAS 46888	635 LINDBERGH DRIVE	RCRA NonGen / NLR, FINDS, ECHO	Higher	877, 0.166, NE
P51	MARTA ARMOUR YARD FA	500 PLASAMOUR DRIVE	RCRA-SQG	Higher	891, 0.169, ENE
P52	MARTA- ARMOUR YARD R	500 PLASAMOUR DR NE	GA AST, GA SPILLS, GA NPDES, GA TIER 2	Higher	891, 0.169, ENE
Q53	GRACO INC	460 PLASAMOUR DR	RCRA NonGen / NLR, FINDS, ECHO	Higher	962, 0.182, ENE
54	KERR-MCGEE #6003	2125 PIEDMONT RD NE	GA LUST, GA UST, GA Financial Assurance	Higher	1032, 0.195, ENE
R55	CRAWFORD POST PRODUC	535 PLASAMOUR DR NE	RCRA NonGen / NLR, FINDS, ECHO	Higher	1037, 0.196, ENE
Q56	MARTA - ARMOUR SIGN	448 PLASAMOUR DRIVE	RCRA-VSQG	Higher	1044, 0.198, ENE
N57	CHEVRON FOOD MART	639 MOROSGO DR NE	GA LUST, GA UST, GA Financial Assurance	Higher	1090, 0.206, NE
N58	CHEVRON #43035	639 MOROSGO DRIVE	GA AST	Higher	1090, 0.206, NE
N59	BROADVIEW STANDARD (	639 MOROSGO DRIVE	GA AST	Higher	1090, 0.206, NE
R60	ICT PRINTERS OF GEOR	2120 PLASTER BRIDGE	GA NON-HSI, GA SPILLS	Higher	1153, 0.218, ENE
S61	BP #24012/GULF #2709	2521 PIEDMONT RD NE	GA UST, FINDS, GA Financial Assurance	Higher	1162, 0.220, NE
62	PEACHTREE HILLS CLEA	174 PEACHTREE HILLS	GA DRYCLEANERS	Higher	1258, 0.238, NNE
T63	CAROLINA LUMBER & SU	2135 PLASTER BRIDGE	GA LUST, GA UST, GA Financial Assurance	Higher	1264, 0.239, ENE
T64	CAYESTEEL	2145 PLASTER BRIDGE	GA LUST, GA UST, GA Financial Assurance	Higher	1280, 0.242, ENE
S65	TARGET STORE #2171	2539 PIEDMONT RD NE	PA MANIFEST	Higher	1305, 0.247, NE
S66	TARGET STORE T2171	2539 PIEDMONT RD NE	RCRA-SQG	Higher	1305, 0.247, NE
U67	PLASTER EAST FOODS	496 PLASTERS AVENUE	GA AST	Higher	1309, 0.248, ENE
U68	PLASTER SHELL & FOOD	496 PLASTER AVE	GA LUST, GA UST, GA Financial Assurance	Higher	1309, 0.248, ENE
S69	KMART #4210	2581 PIEDMONT RD NE	GA LUST, GA UST, GA Financial Assurance	Higher	1379, 0.261, NE
70	FORMER METALICO-EVAN	740 LAMBERT DRIVE NE	SEMS-ARCHIVE, LEAD SMELTERS	Higher	1784, 0.338, ENE
71	GETZ SERVICES INC	2632 PIEDMONT RD NE	GA NON-HSI, RCRA NonGen / NLR, FINDS, ECHO	Higher	1863, 0.353, NE
72	MOROSGO DRIVE DEVELO	761 MOROSGO DRIVE	GA BROWNFIELDS	Higher	1879, 0.356, NE
73	VOGUE CLEANERS	748 MOROSGO DR NE	GA LUST, GA UST, GA Financial Assurance	Higher	1962, 0.372, NE
V74	MIDTOWN BP	2200 MONROE DR NE	GA LUST, GA UST, GA BROWNFIELDS, GA Financial...	Higher	2056, 0.389, East
V75	MONROE DRIVE CHEVRON	2195 MONROE DR NE @	GA LUST, GA UST, GA Financial Assurance	Higher	2127, 0.403, East
76	1944 PIEDMONT CIRCLE	1944 PIEDMONT CIRCLE	GA BROWNFIELDS	Higher	2222, 0.421, East
77	STEIN PRINTING CO IN	2161 MONROE DR NE	GA LUST, GA UST, RCRA NonGen / NLR, US AIRS, GA...	Higher	2235, 0.423, East
W78	CORNERSTONE MEDICAL	1875 1891 1895 AND 1	GA INST CONTROL, GA BROWNFIELDS	Higher	2269, 0.430, WSW

MAPPED SITES SUMMARY

Target Property Address:
ATLANTA BELTLINE NE TRAIL
ATLANTA, GA 30324

Click on Map ID to see full detail.

MAP ID	SITE NAME	ADDRESS	DATABASE ACRONYMS	RELATIVE ELEVATION	DIST (ft. & mi.) DIRECTION
79	IMAGING TECHNOLOGIES	655 LAMBERT DR	GA LUST, GA UST, GA Financial Assurance	Higher	2270, 0.430, East
80	CLASSIC TOUCH CLEANE	2625 PIEDMONT ROAD	GA NON-HSI, GA DRYCLEANERS	Higher	2285, 0.433, NE
X81	CLC ENTERPRISES INC/	2065 PEACHTREE ST NE	GA LUST, GA UST, GA Financial Assurance	Higher	2301, 0.436, WNW
82	SHEPHERD CENTER	2020 PEACHTREE RD NW	GA LUST, GA UST, GA Financial Assurance	Higher	2313, 0.438, West
Y83	SUN MEDICAL TECHNOLO	1968 PEACHTREE ROAD	GA SWF/LF, GA NPDES	Higher	2316, 0.439, West
Y84	PIEDMONT HOSPITAL	1968 PEACHTREE RD NW	GA LUST, GA UST, GA Financial Assurance	Higher	2316, 0.439, West
Y85	PIEDMONT HOSPITAL	1968 PEACHTREE ROAD,	GA SWF/LF	Higher	2316, 0.439, West
W86	MAJIK MARKET #09161/	1875 PEACHTREE RD NE	GA LUST, GA UST, GA Financial Assurance	Higher	2335, 0.442, WSW
W87	FORMER CENTRAL CITY	1900 PEACHTREE ROAD	GA LUST, GA UST, GA Financial Assurance	Higher	2370, 0.449, WSW
88	FLAV-O-RICH INC	2121 FAULKNER RD NE	GA LUST, GA UST, GA Financial Assurance	Higher	2375, 0.450, ENE
X89	PEACHTREES SUNOCO	2060 PEACHTREE RD NW	GA LUST, GA UST, GA Financial Assurance	Higher	2397, 0.454, WNW
W90	TEXACO FOOD MART	1888 PEACHTREE RD	GA LUST, GA UST, GA Financial Assurance	Higher	2436, 0.461, WSW
Z91	WENDY'S RESTAURANT	1820 PEACHTREE RD NW	GA LUST, GA UST, GA Financial Assurance	Higher	2469, 0.468, WSW
Z92	SHIPFEIFER ON PEACHT	1814 PEACHTREE STREE	GA NON-HSI	Higher	2526, 0.478, WSW
AA93	PARKING LOT (FORMER	2112 PEACHTREE ROAD	GA LUST	Higher	2552, 0.483, WNW
AA94	BENNETT STREET, LTD.	2110 PEACHTREE ST.	GA NON-HSI	Higher	2562, 0.485, WNW
95	QUIKTRIP #744	761 SIDNEY MARCUS BL	GA LUST, FINDS	Higher	2640, 0.500, NE
96	BMTS/LIDDELL SATELLI	2061 LIDDELL DR NW	GA NON-HSI, GA LUST, GA UST, GA Financial...	Higher	2753, 0.521, East
97	AVENTINE AT LINDBERG	740 SYDNEY MARCUS BL	GA NON-HSI	Higher	2776, 0.526, NE
98	2257 PEACHTREE ROAD	2257 PEACHTREE ROAD	GA NON-HSI	Higher	3219, 0.610, NW
99	NATIONSBANK OF GA AN	75 BENNETT ST.	GA NON-HSI	Higher	3233, 0.612, WNW
100	PEACHTREE SQUARE SHO	2274 PEACHTREE ROAD,	GA NON-HSI	Higher	3292, 0.623, NW
101	GDOT CHESHIRE BRIDGE	CHESHIRE BRIDGE RD	GA NON-HSI	Higher	3439, 0.651, East
102	UNDEVELOPED PROPERTY	1866 N. ROCK SPRINGS	GA NON-HSI	Higher	3441, 0.652, ESE
103	COMMERICAL PROPERTY	1801 PIEDMONT AVENUE	GA NON-HSI	Higher	3664, 0.694, ESE
104	COLONIAL HOMES	240 COLONIAL HOMES D	GA NON-HSI, GA BROWNFIELDS, GA SPILLS	Lower	3699, 0.701, WNW
105	LEDBETTER ROOFING CO	2171 CHESHIRE BRIDGE	GA NON-HSI, GA LUST, GA UST, GA Financial...	Higher	3849, 0.729, ENE
AB106	SUNNY CLEANERS	2280 CHESHIRE BRIDGE	GA NON-HSI, GA DRYCLEANERS	Higher	3934, 0.745, ENE
AB107	LUV DEV INC	2320 CHESHIRE BRIDGE	GA NON-HSI, GA LUST, GA UST, GA Financial...	Higher	3958, 0.750, ENE
108	NORTHWEST CORNER OF	2330 & 2350 CHESHIRE	GA NON-HSI	Higher	4168, 0.789, ENE
109	VACANT LOT	NW CORNER OF PEACHTR	GA NON-HSI	Higher	4365, 0.827, South
110	PONTUS VAULT LLC	2419 CHESHIRE BRIDGE	GA NON-HSI, GA BROWNFIELDS	Higher	4373, 0.828, ENE
111	18TH STREET RESIDENT	1506 SPRING STREET	GA NON-HSI	Higher	4555, 0.863, SSW
112	ANSLEY MALL CLEANERS	1544 PIEDMONT AVENUE	GA NON-HSI, GA SPILLS, GA DRYCLEANERS	Higher	4586, 0.869, SE
113	TOUCH OF CLASS	2770 LENOX ROAD	GA NON-HSI, GA DRYCLEANERS	Higher	5236, 0.992, NE

EXECUTIVE SUMMARY

TARGET PROPERTY SEARCH RESULTS

The target property was not listed in any of the databases searched by EDR.

DATABASES WITH NO MAPPED SITES

No mapped sites were found in EDR's search of available ("reasonably ascertainable ") government records either on the target property or within the search radius around the target property for the following databases:

STANDARD ENVIRONMENTAL RECORDS

Lists of Federal NPL (Superfund) sites

NPL ..... National Priority List
Proposed NPL ..... Proposed National Priority List Sites
NPL LIENS ..... Federal Superfund Liens

Lists of Federal Delisted NPL sites

Delisted NPL ..... National Priority List Deletions

Lists of Federal sites subject to CERCLA removals and CERCLA orders

FEDERAL FACILITY ..... Federal Facility Site Information listing
SEMS ..... Superfund Enterprise Management System

Lists of Federal RCRA facilities undergoing Corrective Action

CORRACTS ..... Corrective Action Report

Lists of Federal RCRA TSD facilities

RCRA-TSDF ..... RCRA - Treatment, Storage and Disposal

Lists of Federal RCRA generators

RCRA-LQG ..... RCRA - Large Quantity Generators

Federal institutional controls / engineering controls registries

LUCIS ..... Land Use Control Information System
US ENG CONTROLS ..... Engineering Controls Sites List
US INST CONTROLS ..... Institutional Controls Sites List

Federal ERNS list

ERNS ..... Emergency Response Notification System

Lists of state- and tribal hazardous waste facilities

GA SHWS ..... Hazardous Site Inventory

EXECUTIVE SUMMARY

Lists of state and tribal leaking storage tanks

INDIAN LUST ..... Leaking Underground Storage Tanks on Indian Land

Lists of state and tribal registered storage tanks

FEMA UST ..... Underground Storage Tank Listing
INDIAN UST ..... Underground Storage Tanks on Indian Land

State and tribal institutional control / engineering control registries

GA AUL ..... Uniform Environmental Covenants

Lists of state and tribal voluntary cleanup sites

INDIAN VCP ..... Voluntary Cleanup Priority Listing

ADDITIONAL ENVIRONMENTAL RECORDS

Local Brownfield lists

US BROWNFIELDS ..... A Listing of Brownfields Sites

Local Lists of Landfill / Solid Waste Disposal Sites

GA SWRCY ..... Recycling Center Listing
GA HIST LF ..... Historical Landfills
INDIAN ODI ..... Report on the Status of Open Dumps on Indian Lands
ODI ..... Open Dump Inventory
DEBRIS REGION 9 ..... Torres Martinez Reservation Illegal Dump Site Locations
IHS OPEN DUMPS ..... Open Dumps on Indian Land

Local Lists of Hazardous waste / Contaminated Sites

US HIST CDL ..... Delisted National Clandestine Laboratory Register
GA CDL ..... Clandestine Drug Labs
US CDL ..... National Clandestine Laboratory Register

Local Land Records

LIENS 2 ..... CERCLA Lien Information

Records of Emergency Release Reports

HMIRS ..... Hazardous Materials Information Reporting System
GA SPILLS 90 ..... SPILLS 90 data from FirstSearch

Other Ascertainable Records

FUDS ..... Formerly Used Defense Sites
DOD ..... Department of Defense Sites
SCRD DRYCLEANERS ..... State Coalition for Remediation of Drycleaners Listing
US FIN ASSUR ..... Financial Assurance Information

EXECUTIVE SUMMARY

EPA WATCH LIST	EPA WATCH LIST
2020 COR ACTION	2020 Corrective Action Program List
TSCA	Toxic Substances Control Act
SSTS	Section 7 Tracking Systems
ROD	Records Of Decision
RMP	Risk Management Plans
RAATS	RCRA Administrative Action Tracking System
PRP	Potentially Responsible Parties
PADS	PCB Activity Database System
ICIS	Integrated Compliance Information System
FTTS	FIFRA/ TSCA Tracking System - FIFRA (Federal Insecticide, Fungicide, & Rodenticide Act)/TSCA (Toxic Substances Control Act)
MLTS	Material Licensing Tracking System
COAL ASH DOE	Steam-Electric Plant Operation Data
COAL ASH EPA	Coal Combustion Residues Surface Impoundments List
PCB TRANSFORMER	PCB Transformer Registration Database
RADINFO	Radiation Information Database
HIST FTTS	FIFRA/TSCA Tracking System Administrative Case Listing
DOT OPS	Incident and Accident Data
CONSENT	Superfund (CERCLA) Consent Decrees
INDIAN RESERV	Indian Reservations
FUSRAP	Formerly Utilized Sites Remedial Action Program
UMTRA	Uranium Mill Tailings Sites
US MINES	Mines Master Index File
ABANDONED MINES	Abandoned Mines
UXO	Unexploded Ordnance Sites
DOCKET HWC	Hazardous Waste Compliance Docket Listing
FUELS PROGRAM	EPA Fuels Program Registered Listing
GA AIRS	Permitted Facility and Emissions Listing
GA COAL ASH	Coal Ash Disposal Site Listing
GA UIC	Underground Injection Control
MINES MRDS	Mineral Resources Data System

EDR HIGH RISK HISTORICAL RECORDS

EDR Exclusive Records

EDR MGP	EDR Proprietary Manufactured Gas Plants

EDR RECOVERED GOVERNMENT ARCHIVES

Exclusive Recovered Govt. Archives

GA RGA HWS	Recovered Government Archive State Hazardous Waste Facilities List
GA RGA LF	Recovered Government Archive Solid Waste Facilities List
GA RGA LUST	Recovered Government Archive Leaking Underground Storage Tank

SURROUNDING SITES: SEARCH RESULTS

Surrounding sites were identified in the following databases.

Elevations have been determined from the USGS Digital Elevation Model and should be evaluated on a relative (not an absolute) basis. Relative elevation information between sites of close proximity should be field verified. Sites with an elevation equal to or higher than the target property have been differentiated below from sites with an elevation lower than the target property.
Page numbers and map identification numbers refer to the EDR Radius Map report where detailed data on individual sites can be reviewed.

Sites listed in ***bold italics*** are in multiple databases.

Unmappable (orphan) sites are not considered in the foregoing analysis.

EXECUTIVE SUMMARY

STANDARD ENVIRONMENTAL RECORDS

Lists of Federal CERCLA sites with NFRAP

SEMS-ARCHIVE: SEMS-ARCHIVE (Superfund Enterprise Management System Archive) tracks sites that have no further interest under the Federal Superfund Program based on available information. The list was formerly known as the CERCLIS-NFRAP, renamed to SEMS ARCHIVE by the EPA in 2015. EPA may perform a minimal level of assessment work at a site while it is archived if site conditions change and/or new information becomes available. Archived sites have been removed and archived from the inventory of SEMS sites. Archived status indicates that, to the best of EPA's knowledge, assessment at a site has been completed and that EPA has determined no further steps will be taken to list the site on the National Priorities List (NPL), unless information indicates this decision was not appropriate or other considerations require a recommendation for listing at a later time. The decision does not necessarily mean that there is no hazard associated with a given site; it only means that. based upon available information, the location is not judged to be potential NPL site.

A review of the SEMS-ARCHIVE list, as provided by EDR, and dated 01/25/2022 has revealed that there are 2 SEMS-ARCHIVE sites within approximately 0.5 miles of the target property.

Equal/Higher Elevation	Address	Direction / Distance	Map ID	Page
NATIONAL STARCH & CH Site ID: 0401301 EPA Id: GAD001884220	***195 OTTLEY DR NE***	***ENE 0 - 1/8 (0.100 mi.)***	***H25***	***156***
FORMER METALICO-EVAN	***740 LAMBERT DRIVE NE***	***ENE 1/4 - 1/2 (0.338 mi.)***	***70***	***321***

Lists of Federal RCRA generators

RCRA-SQG: RCRAInfo is EPA's comprehensive information system, providing access to data supporting the Resource Conservation and Recovery Act (RCRA) of 1976 and the Hazardous and Solid Waste Amendments (HSWA) of 1984. The database includes selective information on sites which generate, transport, store, treat and/or dispose of hazardous waste as defined by the Resource Conservation and Recovery Act (RCRA). Small quantity generators (SQGs) generate between 100 kg and 1,000 kg of hazardous waste per month.

A review of the RCRA-SQG list, as provided by EDR, and dated 02/28/2022 has revealed that there are 4 RCRA-SQG sites within approximately 0.25 miles of the target property.

Equal/Higher Elevation	Address	Direction / Distance	Map ID	Page
NW 251 ARMOUR, LLC	251 ARMOUR DRIVE	NE 0 - 1/8 (0.006 mi.)	4	19
CARBON INC EPA ID:: GAR000085399	165 OTTLEY DRIVE NE	SE 0 - 1/8 (0.112 mi.)	30	170
MARTA ARMOUR YARD FA EPA ID:: GAR000046029	500 PLASAMOUR DRIVE	ENE 1/8 - 1/4 (0.169 mi.)	P51	221
TARGET STORE T2171 EPA ID:: GAR000047407	2539 PIEDMONT RD NE	NE 1/8 - 1/4 (0.247 mi.)	S66	299

EXECUTIVE SUMMARY

RCRA-VSQG: RCRAInfo is EPA's comprehensive information system, providing access to data supporting the Resource Conservation and Recovery Act (RCRA) of 1976 and the Hazardous and Solid Waste Amendments (HSWA) of 1984. The database includes selective information on sites which generate, transport, store, treat and/or dispose of hazardous waste as defined by the Resource Conservation and Recovery Act (RCRA). Very small quantity generators (VSQGs) generate less than 100 kg of hazardous waste, or less than 1 kg of acutely hazardous waste per month.

A review of the RCRA-VSQG list, as provided by EDR, and dated 02/28/2022 has revealed that there are 4 RCRA-VSQG sites within approximately 0.25 miles of the target property.

Equal/Higher Elevation	Address	Direction / Distance	Map ID	Page
MARTA HEADQUARTERS EPA ID:: GAD981268691	***2424 PIEDMONT RD NE***	***NE 0 - 1/8 (0.042 mi.)***	***D12***	***97***
MARTA ANNEX EPA ID:: GAR000080028	***2400 PIEDMONT RD N***	***NE 1/8 - 1/4 (0.135 mi.)***	***K36***	***187***
PEP BOYS #314 EPA ID:: GAR000003616	***2399 PEIDMONT RD***	***NE 1/8 - 1/4 (0.163 mi.)***	***K48***	***208***
MARTA - ARMOUR SIGN EPA ID:: GAR000083915	448 PLASAMOUR DRIVE	ENE 1/8 - 1/4 (0.198 mi.)	Q56	280

Lists of state- and tribal hazardous waste facilities

GA NON-HSI: Georgia Non Hazardous Site Inventory Sites.

A review of the GA NON-HSI list, as provided by EDR, and dated 10/29/2021 has revealed that there are 28 GA NON-HSI sites within approximately 1 mile of the target property.

Equal/Higher Elevation	Address	Direction / Distance	Map ID	Page
OTTLEY DRIVE RAIL SP	FORMER RAIL RIGHT-OF	ENE 0 - 1/8 (0.046 mi.)	B14	119
CROWN CORK & SEAL CO	***125 OTTLEY DR NE***	***S 0 - 1/8 (0.071 mi.)***	***17***	***124***
PIEDMONT PLAZA	2405-2425 PIEDMONT R	NE 1/8 - 1/4 (0.162 mi.)	M45	206
PIEDMONT RD. SITE	2399 PIEDMONT RD.	NE 1/8 - 1/4 (0.163 mi.)	K47	208
ICT PRINTERS OF GEOR	***2120 PLASTER BRIDGE***	***ENE 1/8 - 1/4 (0.218 mi.)***	***R60***	***288***
GETZ SERVICES INC	***2632 PIEDMONT RD NE***	***NE 1/4 - 1/2 (0.353 mi.)***	***71***	***323***
CLASSIC TOUCH CLEANE	***2625 PIEDMONT ROAD***	***NE 1/4 - 1/2 (0.433 mi.)***	***80***	***346***
SHIPFEIFER ON PEACHT	1814 PEACHTREE STREE	WSW 1/4 - 1/2 (0.478 mi.)	Z92	372
BENNETT STREET, LTD.	2110 PEACHTREE ST.	WNW 1/4 - 1/2 (0.485 mi.)	AA94	373
BMTS/LIDDELL SATELLI	***2061 LIDDELL DR NW***	***E 1/2 - 1 (0.521 mi.)***	***96***	***375***
AVENTINE AT LINDBERG	740 SYDNEY MARCUS BL	NE 1/2 - 1 (0.526 mi.)	97	377
2257 PEACHTREE ROAD	2257 PEACHTREE ROAD	NW 1/2 - 1 (0.610 mi.)	98	377
NATIONSBANK OF GA AN	75 BENNETT ST.	WNW 1/2 - 1 (0.612 mi.)	99	378
PEACHTREE SQUARE SHO	2274 PEACHTREE ROAD,	NW 1/2 - 1 (0.623 mi.)	100	378
GDOT CHESHIRE BRIDGE	CHESHIRE BRIDGE RD	E 1/2 - 1 (0.651 mi.)	101	378
UNDEVELOPED PROPERTY	1866 N. ROCK SPRINGS	ESE 1/2 - 1 (0.652 mi.)	102	379
COMMERICAL PROPERTY	1801 PIEDMONT AVENUE	ESE 1/2 - 1 (0.694 mi.)	103	379
LEDBETTER ROOFING CO	***2171 CHESHIRE BRIDGE***	***ENE 1/2 - 1 (0.729 mi.)***	***105***	***384***
SUNNY CLEANERS	***2280 CHESHIRE BRIDGE***	***ENE 1/2 - 1 (0.745 mi.)***	***AB106***	***385***
LUV DEV INC	***2320 CHESHIRE BRIDGE***	***ENE 1/2 - 1 (0.750 mi.)***	***AB107***	***390***
NORTHWEST CORNER OF	2330 & 2350 CHESHIRE	ENE 1/2 - 1 (0.789 mi.)	108	393
VACANT LOT	NW CORNER OF PEACHTR	S 1/2 - 1 (0.827 mi.)	109	393
PONTUS VAULT LLC	***2419 CHESHIRE BRIDGE***	***ENE 1/2 - 1 (0.828 mi.)***	***110***	***394***
18TH STREET RESIDENT	1506 SPRING STREET	SSW 1/2 - 1 (0.863 mi.)	111	394
ANSLEY MALL CLEANERS	***1544 PIEDMONT AVENUE***	***SE 1/2 - 1 (0.869 mi.)***	***112***	***395***

EXECUTIVE SUMMARY

Equal/Higher Elevation	Address	Direction / Distance	Map ID	Page
TOUCH OF CLASS	***2770 LENOX ROAD***	***NE 1/2 - 1 (0.992 mi.)***	***113***	***398***

Lower Elevation	Address	Direction / Distance	Map ID	Page
MARTA RAIL SERVICE F	ARMOUR CIRCLE	ENE 0 - 1/8 (0.075 mi.)	F19	144
COLONIAL HOMES	***240 COLONIAL HOMES D***	***WNW 1/2 - 1 (0.701 mi.)***	***104***	***379***

Lists of state and tribal landfills and solid waste disposal facilities

GA SWF/LF: The Solid Waste Facilities/Landfill Sites records typically contain an inventory of solid waste disposal facilities or landfills in a particular state. The data come from the Department of Natural Resources' Operating Solid Waste Facilities' list.

A review of the GA SWF/LF list, as provided by EDR, and dated 07/21/2021 has revealed that there are 2 GA SWF/LF sites within approximately 0.5 miles of the target property.

Equal/Higher Elevation	Address	Direction / Distance	Map ID	Page
SUN MEDICAL TECHNOLO Permit Number: PBR-060-019OSTT Operating Status: Operating	***1968 PEACHTREE ROAD***	***W 1/4 - 1/2 (0.439 mi.)***	***Y83***	***352***
PIEDMONT HOSPITAL Permit Number: PBR-060-018OSTT Operating Status: Closed	1968 PEACHTREE ROAD,	W 1/4 - 1/2 (0.439 mi.)	Y85	357

Lists of state and tribal leaking storage tanks

GA LUST: The Leaking Underground Storage Tank Incident Reports contain an inventory of reported leaking underground storage tank incidents. The data come from the Department of Natural Resources' Confirmed Release List.

A review of the GA LUST list, as provided by EDR, and dated 07/08/2021 has revealed that there are 31 GA LUST sites within approximately 0.5 miles of the target property.

Equal/Higher Elevation	Address	Direction / Distance	Map ID	Page
SPECIALTY CONSTRUCTI Cleanup Status: NFA - Clean Closure Facility Id: 00600304	***171 ARMOUR DR NE***	***ENE 0 - 1/8 (0.002 mi.)***	***A2***	***13***
ROLLINS INC Cleanup Status: NFA - Suspected Release Facility Id: 00600303	***2170 PIEDMONT RD NE***	***ENE 0 - 1/8 (0.084 mi.)***	***G20***	***144***
WATKINS ASSOCITED IN Cleanup Status: NFA - No Further Action Facility Id: 10000605	***1958 MONROE DR***	***E 1/8 - 1/4 (0.130 mi.)***	***J31***	***173***
MARTA ANNEX BUILDING Cleanup Status: NFA - No Further Action Facility Id: 00600198	***2400 PIEDMONT RD NE***	***NE 1/8 - 1/4 (0.135 mi.)***	***K35***	***175***
UNKNOWN/PROPOSED PEP	***PIEDMONT RD & LINDBE***	***NE 1/8 - 1/4 (0.152 mi.)***	***M39***	***199***

Cleanup Status: NFA - No Further Action Facility Id: 09060451				
LINDBERGH DRIVE & PE Cleanup Status: NFA - Clean Closure Facility Id: 10000784	***CORNER OF LINDBERGH***	***NE 1/8 - 1/4 (0.154 mi.)***	***L40***	***200***
AMERICAN RED CROSS Cleanup Status: NFA - Clean Closure Cleanup Status: NFA - No Further Action Facility Id: 09060755	***1925 MONROE DRIVE***	***E 1/8 - 1/4 (0.161 mi.)***	***J42***	***201***
TEXACO FOOD MART Cleanup Status: NFA - Suspected Release Cleanup Status: NFA - No Further Action Facility Id: 00601132	***635 LINDBERGH DR***	***NE 1/8 - 1/4 (0.166 mi.)***	***O49***	***211***
KERR-MCGEE #6003 Cleanup Status: NFA - No Further Action Facility Id: 00600795	***2125 PIEDMONT RD NE***	***ENE 1/8 - 1/4 (0.195 mi.)***	***54***	***275***
CHEVRON FOOD MART Cleanup Status: NFA - No Further Action Cleanup Status: NFA - Suspected Release Facility Id: 00601008	***639 MOROSGO DR NE***	***NE 1/8 - 1/4 (0.206 mi.)***	***N57***	***283***
CAROLINA LUMBER & SU Cleanup Status: NFA - No Further Action Facility Id: 00600694	***2135 PLASTER BRIDGE***	***ENE 1/8 - 1/4 (0.239 mi.)***	***T63***	***296***
CAYESTEEL Cleanup Status: NFA - No Further Action Facility Id: 00600020	***2145 PLASTER BRIDGE***	***ENE 1/8 - 1/4 (0.242 mi.)***	***T64***	***297***
PLASTER SHELL & FOOD Cleanup Status: NFA - No Further Action Facility Id: 09000379	***496 PLASTER AVE***	***ENE 1/8 - 1/4 (0.248 mi.)***	***U68***	***315***
KMART #4210 Cleanup Status: NFA - Clean Closure Facility Id: 00600212	***2581 PIEDMONT RD NE***	***NE 1/4 - 1/2 (0.261 mi.)***	***S69***	***320***
VOGUE CLEANERS Cleanup Status: NFA - Clean Closure Facility Id: 00600195	***748 MOROSGO DR NE***	***NE 1/4 - 1/2 (0.372 mi.)***	***73***	***327***
MIDTOWN BP Cleanup Status: NFA - Remediation Act Sys Facility Id: 00600766	***2200 MONROE DR NE***	***E 1/4 - 1/2 (0.389 mi.)***	***V74***	***328***
MONROE DRIVE CHEVRON Cleanup Status: NFA - No Further Action Facility Id: 00600901	***2195 MONROE DR NE @***	***E 1/4 - 1/2 (0.403 mi.)***	***V75***	***333***
STEIN PRINTING CO IN Cleanup Status: NFA - No Further Action Facility Id: 00600133	***2161 MONROE DR NE***	***E 1/4 - 1/2 (0.423 mi.)***	***77***	***338***
IMAGING TECHNOLOGIES Cleanup Status: NFA - Clean Closure Facility Id: 00600576	***655 LAMBERT DR***	***E 1/4 - 1/2 (0.430 mi.)***	***79***	***344***
CLC ENTERPRISES INC/ Cleanup Status: NFA - No Further Action	***2065 PEACHTREE ST NE***	***WNW 1/4 - 1/2 (0.436 mi.)***	***X81***	***348***

Facility Id: 09060299				
SHEPHERD CENTER	***2020 PEACHTREE RD NW***	***W 1/4 - 1/2 (0.438 mi.)***	***82***	***349***
Cleanup Status: NFA - No Further Action				
Facility Id: 09060013				
PIEDMONT HOSPITAL	***1968 PEACHTREE RD NW***	***W 1/4 - 1/2 (0.439 mi.)***	***Y84***	***354***
Cleanup Status: NFA - Clean Closure				
Facility Id: 00600150				
MAJIK MARKET #09161/	***1875 PEACHTREE RD NE***	***WSW 1/4 - 1/2 (0.442 mi.)***	***W86***	***358***
Cleanup Status: NFA - No Further Action				
Facility Id: 09000338				
FORMER CENTRAL CITY	***1900 PEACHTREE ROAD***	***WSW 1/4 - 1/2 (0.449 mi.)***	***W87***	***359***
Cleanup Status: NFA - Clean Closure				
Facility Id: 10001909				
FLAV-O-RICH INC	***2121 FAULKNER RD NE***	***ENE 1/4 - 1/2 (0.450 mi.)***	***88***	***360***
Cleanup Status: NFA - No Further Action				
Facility Id: 00600579				
PEACHTREES SUNOCO	***2060 PEACHTREE RD NW***	***WNW 1/4 - 1/2 (0.454 mi.)***	***X89***	***362***
Cleanup Status: NFA - No Further Action				
Facility Id: 00600959				
TEXACO FOOD MART	***1888 PEACHTREE RD***	***WSW 1/4 - 1/2 (0.461 mi.)***	***W90***	***365***
Cleanup Status: NFA - Remediation Act Sys				
Cleanup Status: Suspected Release				
Cleanup Status: NFA - Suspected Release				
Cleanup Status: NFA - Remediation				
Facility Id: 00670426				
WENDY'S RESTAURANT	***1820 PEACHTREE RD NW***	***WSW 1/4 - 1/2 (0.468 mi.)***	***Z91***	***370***
Cleanup Status: NFA - No Further Action				
Facility Id: 00601332				
PARKING LOT (FORMER	2112 PEACHTREE ROAD	WNW 1/4 - 1/2 (0.483 mi.)	AA93	372
Cleanup Status: NFA - No Further Action				
Facility Id: 10000200				
QUIKTRIP #744	***761 SIDNEY MARCUS BL***	***NE 1/4 - 1/2 (0.500 mi.)***	***95***	***373***
Cleanup Status: NFA - Suspected Release				
Facility Id: 09060292				

Lower Elevation	Address	Direction / Distance	Map ID	Page
READY MIX USA LLC -	***340 ARMOUR DR***	***NE 0 - 1/8 (0.038 mi.)***	***C8***	***32***
Cleanup Status: NFA - No Further Action				
Facility Id: 00600184				

Lists of state and tribal registered storage tanks

GA UST: The Underground Storage Tank database contains registered USTs. USTs are regulated under Subtitle I of the Resource Conservation and Recovery Act (RCRA). The data come from the Department of Natural Resources' Underground Storage Tank Database.

A review of the GA UST list, as provided by EDR, and dated 07/08/2021 has revealed that there are 18

EXECUTIVE SUMMARY

GA UST sites within approximately 0.25 miles of the target property.

Equal/Higher Elevation	Address	Direction / Distance	Map ID	Page
SPECIALTY CONSTRUCTI Facility Id: 600304 Status: Removed from Ground	***171 ARMOUR DR NE***	***ENE 0 - 1/8 (0.002 mi.)***	***A2***	***13***
ARMOUR DRIVE CONCRET Facility Id: 600857 Status: Currently in Use Status: Temporarily out of use	***342 ARMOUR DR***	***NE 0 - 1/8 (0.045 mi.)***	***13***	***103***
CROWN CORK & SEAL CO Facility Id: 600255 Status: Removed from Ground	***125 OTTLEY DR NE***	***S 0 - 1/8 (0.071 mi.)***	***17***	***124***
ROLLINS INC Facility Id: 600303 Status: Removed from Ground Status: Currently in Use	***2170 PIEDMONT RD NE***	***ENE 0 - 1/8 (0.084 mi.)***	***G20***	***144***
NATIONAL STARCH & CH Facility Id: 600002 Status: Removed from Ground	***195 OTTLEY DR NE***	***ENE 0 - 1/8 (0.100 mi.)***	***H24***	***155***
WATKINS ASSOCITED IN Facility Id: 10000605 Status: Closed in Ground	***1958 MONROE DR***	***E 1/8 - 1/4 (0.130 mi.)***	***J31***	***173***
MARTA ANNEX BUILDING Facility Id: 600198 Status: Removed from Ground	***2400 PIEDMONT RD NE***	***NE 1/8 - 1/4 (0.135 mi.)***	***K35***	***175***
ALLIED READYMIX INC- Facility Id: 9060530 Status: Removed from Ground	***469 PEACHTREE HILLS***	***NE 1/8 - 1/4 (0.139 mi.)***	***L38***	***198***
LINDBERGH DRIVE & PE Facility Id: 10000784 Status: Removed from Ground	***CORNER OF LINDBERGH***	***NE 1/8 - 1/4 (0.154 mi.)***	***L40***	***200***
AMERICAN RED CROSS Facility Id: 9060755 Status: Removed from Ground	***1925 MONROE DRIVE***	***E 1/8 - 1/4 (0.161 mi.)***	***J43***	***202***
TEXACO FOOD MART Facility Id: 601132 Status: Currently in Use Status: Removed from Ground	***635 LINDBERGH DR***	***NE 1/8 - 1/4 (0.166 mi.)***	***O49***	***211***
KERR-MCGEE #6003 Facility Id: 600795 Status: Permanently Out of Use - historical purposes	***2125 PIEDMONT RD NE***	***ENE 1/8 - 1/4 (0.195 mi.)***	***54***	***275***
CHEVRON FOOD MART Facility Id: 601008 Status: Removed from Ground Status: Currently in Use	***639 MOROSGO DR NE***	***NE 1/8 - 1/4 (0.206 mi.)***	***N57***	***283***
BP #24012/GULF #2709 Facility Id: 9000031 Status: Removed from Ground	***2521 PIEDMONT RD NE***	***NE 1/8 - 1/4 (0.220 mi.)***	***S61***	***292***
CAROLINA LUMBER & SU	***2135 PLASTER BRIDGE***	***ENE 1/8 - 1/4 (0.239 mi.)***	***T63***	***296***

Facility Id: 600694 Status: Removed from Ground				
CAYESTEEL Facility Id: 600020 Status: Removed from Ground	***2145 PLASTER BRIDGE***	***ENE 1/8 - 1/4 (0.242 mi.)***	***T64***	***297***
PLASTER SHELL & FOOD Facility Id: 9000379 Status: Removed from Ground Status: Currently in Use	***496 PLASTER AVE***	***ENE 1/8 - 1/4 (0.248 mi.)***	***U68***	***315***

Lower Elevation	Address	Direction / Distance	Map ID	Page
READY MIX USA LLC - Facility Id: 600184 Status: Removed from Ground	***340 ARMOUR DR***	***NE 0 - 1/8 (0.038 mi.)***	***C8***	***32***

GA AST: A listing of LP gas tank site locations.

A review of the GA AST list, as provided by EDR, and dated 05/13/2020 has revealed that there are 9 GA AST sites within approximately 0.25 miles of the target property.

Equal/Higher Elevation	Address	Direction / Distance	Map ID	Page
WORLD FIBER TECHNOLO Tank Capacity: 1000 Number of Tanks: 1	215 OTTLEY DRIVE	E 0 - 1/8 (0.109 mi.)	29	170
BELL SOUTH	2420 PIEDMONT ROAD	NE 1/8 - 1/4 (0.132 mi.)	I32	174
BELLSOUTH AT LINDBER	2420 PIEDMONT ROAD	NE 1/8 - 1/4 (0.132 mi.)	I33	174
WACHOVIA	2400 PIEDMONT ROAD	NE 1/8 - 1/4 (0.135 mi.)	K34	175
HESS STATION #10222	2500 PIEDMONT ROAD	NE 1/8 - 1/4 (0.157 mi.)	N41	201
MARTA- ARMOUR YARD R Tank Capacity: 0	***500 PLASAMOUR DR NE***	***ENE 1/8 - 1/4 (0.169 mi.)***	***P52***	***232***
CHEVRON #43035	639 MOROSGO DRIVE	NE 1/8 - 1/4 (0.206 mi.)	N58	287
BROADVIEW STANDARD (	639 MOROSGO DRIVE	NE 1/8 - 1/4 (0.206 mi.)	N59	287
PLASTER EAST FOODS	496 PLASTERS AVENUE	ENE 1/8 - 1/4 (0.248 mi.)	U67	315

State and tribal institutional control / engineering control registries

GA INST CONTROL: Sites on the Public Record Listing that have institutional controls or limitations on use are sites with Risk Reduction Standards of 3, 4, and 5.

A review of the GA INST CONTROL list, as provided by EDR, and dated 11/01/2021 has revealed that there is 1 GA INST CONTROL site within approximately 0.5 miles of the target property.

Equal/Higher Elevation	Address	Direction / Distance	Map ID	Page
CORNERSTONE MEDICAL	***1875 1891 1895 AND 1***	***WSW 1/4 - 1/2 (0.430 mi.)***	***W78***	***344***

EXECUTIVE SUMMARY

Lists of state and tribal voluntary cleanup sites

GA VCP: Georgia's Voluntary Remediation Program Act was created to encourage voluntary investigation and remediation of contaminated properties.

A review of the GA VCP list, as provided by EDR, and dated 11/22/2021 has revealed that there is 1 GA VCP site within approximately 0.5 miles of the target property.

Lower Elevation	Address	Direction / Distance	Map ID	Page
READY MIX USA LLC -	***340 ARMOUR DR***	***NE 0 - 1/8 (0.038 mi.)***	***C8***	***32***

Lists of state and tribal brownfield sites

GA BROWNFIELDS: The Brownfields Public Record lists properties where response actions under the Georgia Hazardous Site Reuse and Redevelopment Act are planned, ongoing or completed.

A review of the GA BROWNFIELDS list, as provided by EDR, and dated 11/01/2021 has revealed that there are 4 GA BROWNFIELDS sites within approximately 0.5 miles of the target property.

Equal/Higher Elevation	Address	Direction / Distance	Map ID	Page
MOROSGO DRIVE DEVELO	761 MOROSGO DRIVE	NE 1/4 - 1/2 (0.356 mi.)	72	326
MIDTOWN BP	***2200 MONROE DR NE***	***E 1/4 - 1/2 (0.389 mi.)***	***V74***	***328***
1944 PIEDMONT CIRCLE	1944 PIEDMONT CIRCLE	E 1/4 - 1/2 (0.421 mi.)	76	338
CORNERSTONE MEDICAL	***1875 1891 1895 AND 1***	***WSW 1/4 - 1/2 (0.430 mi.)***	***W78***	***344***

ADDITIONAL ENVIRONMENTAL RECORDS

Local Lists of Hazardous waste / Contaminated Sites

GA DEL SHWS: A listing of sites delisted from the Hazardous Site Inventory.

A review of the GA DEL SHWS list, as provided by EDR, and dated 07/01/2021 has revealed that there is 1 GA DEL SHWS site within approximately 1 mile of the target property.

Lower Elevation	Address	Direction / Distance	Map ID	Page
READY MIX USA LLC -	***340 ARMOUR DR***	***NE 0 - 1/8 (0.038 mi.)***	***C8***	***32***

Other Ascertainable Records

RCRA NonGen / NLR: RCRAInfo is EPA's comprehensive information system, providing access to data supporting the Resource Conservation and Recovery Act (RCRA) of 1976 and the Hazardous and Solid Waste Amendments (HSWA) of 1984. The database includes selective information on sites which generate, transport, store, treat and/or dispose of hazardous waste as defined by the Resource Conservation and Recovery Act (RCRA). Non-Generators do not presently generate hazardous waste.

A review of the RCRA NonGen / NLR list, as provided by EDR, and dated 02/28/2022 has revealed that

there are 18 RCRA NonGen / NLR sites within approximately 0.25 miles of the target property.

Equal/Higher Elevation	Address	Direction / Distance	Map ID	Page
HOME DEPOT HD WC0201 EPA ID:: GAR000038463	171 ARMOUR DR	ENE 0 - 1/8 (0.002 mi.)	A1	8
SOUTHERN SIGNATURES EPA ID:: GAD984307298	***201 ARMOUR DR.,NE***	***NE 0 - 1/8 (0.004 mi.)***	***B3***	***15***
HOME DEPOT HD0176 EPA ID:: GAR000037796	515 GARSON DR	NE 0 - 1/8 (0.008 mi.)	5	21
ATLANTEL EPA ID:: GAR000004382	199 B ARMOUR DR NE	ENE 0 - 1/8 (0.020 mi.)	B6	27
CERTIFIED PARTS AND EPA ID:: GAD004811246	***1386 MAYSON ST NE***	***ENE 0 - 1/8 (0.040 mi.)***	***10***	***93***
MARTA EP&E DEMOLITIO EPA ID:: GAR000030908	1428 MAYSON ST	ENE 0 - 1/8 (0.054 mi.)	E16	120
CROWN CORK & SEAL CO EPA ID:: GAD003289808	***125 OTTLEY DR NE***	***S 0 - 1/8 (0.071 mi.)***	***17***	***124***
ROLLINS EPA ID:: GAR000039438	2170 PIEDMONT RD	ENE 0 - 1/8 (0.084 mi.)	G21	147
WACHOVIA LINDBERGH W EPA ID:: GAD984304261	***535 MOROSGO DR NE***	***NE 0 - 1/8 (0.098 mi.)***	***23***	***152***
NATIONAL STARCH & CH EPA ID:: GAD001884220	***195 OTTLEY DR NE***	***ENE 0 - 1/8 (0.100 mi.)***	***H25***	***156***
SOUTHEASTERN REPROGR EPA ID:: GAD984320135	***488 ARMOUR CIRCLE***	***ENE 0 - 1/8 (0.107 mi.)***	***F27***	***161***
MARTA ARMOUR DEMO PR EPA ID:: GAD984321539	***468 ARMOUR CIRCLE NE***	***ENE 0 - 1/8 (0.108 mi.)***	***F28***	***164***
BUCKHEAD COLLISION C EPA ID:: GAD984313197	***2192 BLAKELY DR NE***	***ENE 1/8 - 1/4 (0.162 mi.)***	***44***	***203***
EXXON RAS 46888 EPA ID:: GAD984289728	***635 LINDBERGH DRIVE***	***NE 1/8 - 1/4 (0.166 mi.)***	***O50***	***214***
GRACO INC EPA ID:: GAD045473121	***460 PLASAMOUR DR***	***ENE 1/8 - 1/4 (0.182 mi.)***	***Q53***	***272***
CRAWFORD POST PRODUC EPA ID:: GAD981261340	***535 PLASAMOUR DR NE***	***ENE 1/8 - 1/4 (0.196 mi.)***	***R55***	***276***

Lower Elevation	Address	Direction / Distance	Map ID	Page
READY MIX USA LLC - EPA ID:: GAD042875856	***340 ARMOUR DR***	***NE 0 - 1/8 (0.038 mi.)***	***C8***	***32***
ADCOR ELECTRONICS IN EPA ID:: GAD046894838	***349 PEACHTREE HILLS***	***NE 1/8 - 1/4 (0.136 mi.)***	***37***	***192***

EXECUTIVE SUMMARY

GA DRYCLEANERS: A list of drycleaners in the state. The listing includes drycleaner facilities, that use perchloroethylene, that responded to the Notification of Compliance Status forms. It also includes those businesses that are pick-up stores only and do not conduct dry cleaning on site.

A review of the GA DRYCLEANERS list, as provided by EDR, and dated 11/01/2021 has revealed that there are 2 GA DRYCLEANERS sites within approximately 0.25 miles of the target property.

Equal/Higher Elevation	Address	Direction / Distance	Map ID	Page
PROFESSIONAL CLEANER	2405 PIEDMONT RD NE	NE 1/8 - 1/4 (0.162 mi.)	M46	206
PEACHTREE HILLS CLEA	174 PEACHTREE HILLS	NNE 1/8 - 1/4 (0.238 mi.)	62	295

PA MANIFEST: Hazardous waste manifest information.

A review of the PA MANIFEST list, as provided by EDR, and dated 06/30/2018 has revealed that there is 1 PA MANIFEST site within approximately 0.25 miles of the target property.

Equal/Higher Elevation	Address	Direction / Distance	Map ID	Page
TARGET STORE #2171 Generator EPA Id: GAR000047407	2539 PIEDMONT RD NE	NE 1/8 - 1/4 (0.247 mi.)	S65	298

EDR HIGH RISK HISTORICAL RECORDS

EDR Exclusive Records

EDR Hist Auto: EDR has searched selected national collections of business directories and has collected listings of potential gas station/filling station/service station sites that were available to EDR researchers. EDR's review was limited to those categories of sources that might, in EDR's opinion, include gas station/filling station/service station establishments. The categories reviewed included, but were not limited to gas, gas station, gasoline station, filling station, auto, automobile repair, auto service station, service station, etc. This database falls within a category of information EDR classifies as "High Risk Historical Records", or HRHR. EDR's HRHR effort presents unique and sometimes proprietary data about past sites and operations that typically create environmental concerns, but may not show up in current government records searches.

A review of the EDR Hist Auto list, as provided by EDR, has revealed that there are 5 EDR Hist Auto sites within approximately 0.125 miles of the target property.

Equal/Higher Elevation	Address	Direction / Distance	Map ID	Page
BUCKHEAD ALIGNMENT C	2424 PIEDMONT RD NE	NE 0 - 1/8 (0.042 mi.)	D11	97
TWEEKS P B SOUTH	1434 MAYSON ST NE	ENE 0 - 1/8 (0.053 mi.)	E15	120
PIEDMONT SERVICE CEN	2163 PIEDMONT RD NE	ENE 0 - 1/8 (0.093 mi.)	G22	151
WARNOCK AND ORR 66 S	612 LINDBERGH DR NE	NE 0 - 1/8 (0.101 mi.)	I26	161

Lower Elevation	Address	Direction / Distance	Map ID	Page
PIEDMONT GARAGE	2162 PIEDMONT RD NE	ENE 0 - 1/8 (0.031 mi.)	7	32

EXECUTIVE SUMMARY

EDR Hist Cleaner: EDR has searched selected national collections of business directories and has collected listings of potential dry cleaner sites that were available to EDR researchers. EDR's review was limited to those categories of sources that might, in EDR's opinion, include dry cleaning establishments. The categories reviewed included, but were not limited to dry cleaners, cleaners, laundry, laundromat, cleaning/laundry, wash & dry etc. This database falls within a category of information EDR classifies as "High Risk Historical Records", or HRHR. EDR's HRHR effort presents unique and sometimes proprietary data about past sites and operations that typically create environmental concerns, but may not show up in current government records searches.

A review of the EDR Hist Cleaner list, as provided by EDR, has revealed that there are 2 EDR Hist Cleaner sites within approximately 0.125 miles of the target property.

Equal/Higher Elevation	Address	Direction / Distance	Map ID	Page
J AND M TRUCK KLEEN	1413 MAYSON ST NE	ENE 0 - 1/8 (0.073 mi.)	18	144

Lower Elevation	Address	Direction / Distance	Map ID	Page
ROAD ONE	340 ARMOUR DR NE	NE 0 - 1/8 (0.038 mi.)	C9	93

EXECUTIVE SUMMARY

Due to poor or inadequate address information, the following sites were not mapped. Count: 12 records.

Site Name	Database(s)
ATLANTA FORGE & FOUNDRY	PRP
CITY CENTER (UNDEVELOPED LAND)	GA LUST, GA UST, GA Financial Assurance
OLD ATLANTA JAIL	GA LUST, GA UST, GA Financial Assurance
PROPOSED MLK URBAN VILLAGE RETAI	GA LUST, GA UST, GA Financial Assurance
PEACHTREE CREEK ORPHANED CONTAINER	SEMS
GEORGIA LEAD CO	SEMS-ARCHIVE
BROOKWOOD PLACE	GA LUST
AZURE ON THE PARK	GA LUST
PIEDMONT CLEANING CENTER	GA DRYCLEANERS
ANTHONY CLEANERS	GA DRYCLEANERS
ATLANTA METAL 75 AIRLINE DRIVE ATL	GA SPILLS
EAST LAKE SITE UNDEVELOPED TRACT	GA NON-HSI

OVERVIEW MAP - 6937364.2S

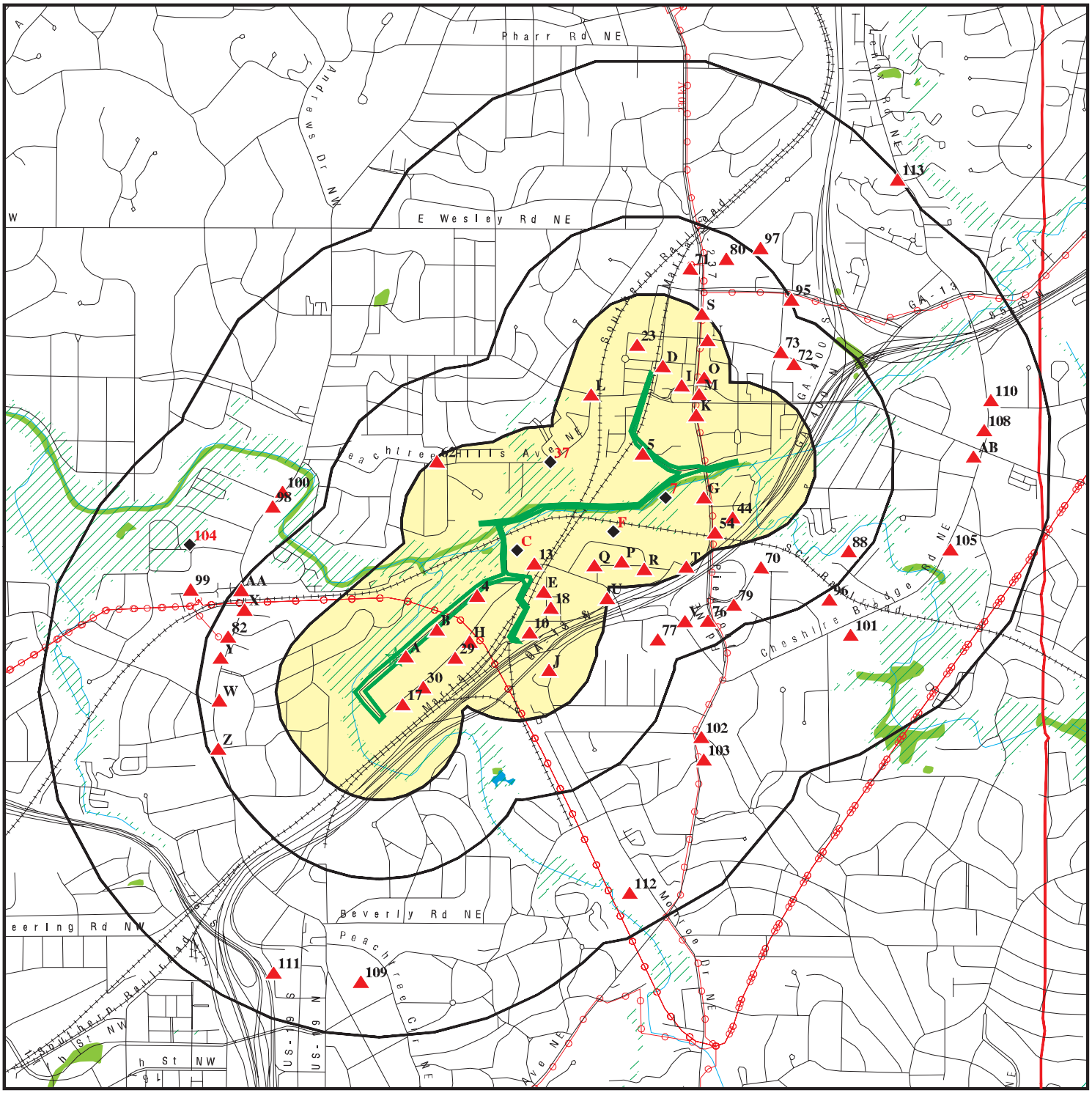
Pharr Rd NE
Andrews Dr NW
E Wesley Rd NE
Peachtree Hills Ave NE
Beverly Rd NE
Peachtree Cir NE
Cheshire Bridge Rd NE
Monroe Dr NE
Ga 400
Ga 13
Southern Railway
Marta
Marta Rail Line
Atlanta Beltline
Southern Railway
US-19
US-19
Ga 141
Ga 141
Ga 400
Ga 400
Ga 400

DETAIL MAP - 6937364.2S

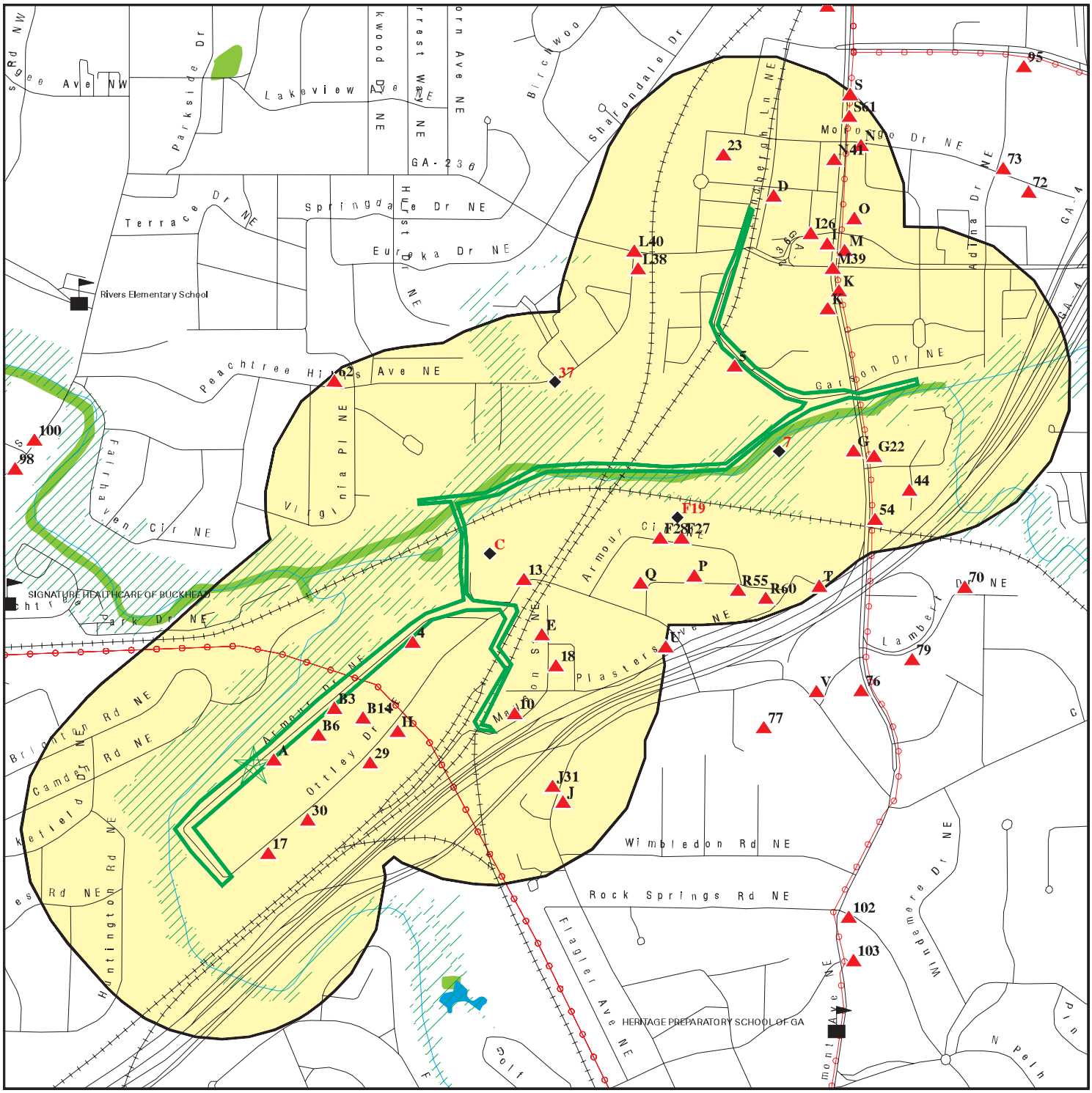

Target Property

Sites at elevations higher than or equal to the target property

Sites at elevations lower than the target property

Manufactured Gas Plants

Sensitive Receptors

National Priority List Sites

Dept. Defense Sites

Indian Reservations BIA

Power transmission lines

Special Flood Hazard Area (1%)

0.2% Annual Chance Flood Hazard

National Wetland Inventory

State Wetlands

This report includes Interactive Map Layers to display and/or hide map information. The legend includes only those icons for the default map view.

SITE NAME:	Atlanta Beltline NE Corridor	CLIENT:	Willmer Engineering, Inc.
ADDRESS:	Atlanta Beltline NE Trail Atlanta GA 30324	CONTACT:	Keith Kaylor
LAT/LONG:	33.808897 / 84.383926	INQUIRY #:	6937364.2s
		DATE:	April 12, 2022 3:33 pm

Copyright © 2022 EDR, Inc. © 2015 TomTom Rel. 2015.

MAP FINDINGS SUMMARY

Database	Search Distance (Miles)	Target Property	< 1/8	1/8 - 1/4	1/4 - 1/2	1/2 - 1	> 1	Total Plotted
STANDARD ENVIRONMENTAL RECORDS								
Lists of Federal NPL (Superfund) sites								
NPL	1.000		0	0	0	0	NR	0
Proposed NPL	1.000		0	0	0	0	NR	0
NPL LIENS	1.000		0	0	0	0	NR	0
Lists of Federal Delisted NPL sites								
Delisted NPL	1.000		0	0	0	0	NR	0
Lists of Federal sites subject to CERCLA removals and CERCLA orders								
FEDERAL FACILITY	0.500		0	0	0	NR	NR	0
SEMS	0.500		0	0	0	NR	NR	0
Lists of Federal CERCLA sites with NFRAP								
SEMS-ARCHIVE	0.500		1	0	1	NR	NR	2
Lists of Federal RCRA facilities undergoing Corrective Action								
CORRACTS	1.000		0	0	0	0	NR	0
Lists of Federal RCRA TSD facilities								
RCRA-TSDF	0.500		0	0	0	NR	NR	0
Lists of Federal RCRA generators								
RCRA-LQG	0.250		0	0	NR	NR	NR	0
RCRA-SQG	0.250		2	2	NR	NR	NR	4
RCRA-VSQG	0.250		1	3	NR	NR	NR	4
Federal institutional controls / engineering controls registries								
LUCIS	0.500		0	0	0	NR	NR	0
US ENG CONTROLS	0.500		0	0	0	NR	NR	0
US INST CONTROLS	0.500		0	0	0	NR	NR	0
Federal ERNS list								
ERNS	0.001		0	NR	NR	NR	NR	0
Lists of state- and tribal hazardous waste facilities								
GA SHWS	1.000		0	0	0	0	NR	0
GA NON-HSI	1.000		3	3	4	18	NR	28
Lists of state and tribal landfills and solid waste disposal facilities								
GA SWF/LF	0.500		0	0	2	NR	NR	2
Lists of state and tribal leaking storage tanks								
GA LUST	0.500		3	11	17	NR	NR	31

MAP FINDINGS SUMMARY

Database	Search Distance (Miles)	Target Property	< 1/8	1/8 - 1/4	1/4 - 1/2	1/2 - 1	> 1	Total Plotted
INDIAN LUST	0.500		0	0	0	NR	NR	0
Lists of state and tribal registered storage tanks								
FEMA UST	0.250		0	0	NR	NR	NR	0
GA UST	0.250		6	12	NR	NR	NR	18
GA AST	0.250		1	8	NR	NR	NR	9
INDIAN UST	0.250		0	0	NR	NR	NR	0
State and tribal institutional control / engineering control registries								
GA INST CONTROL	0.500		0	0	1	NR	NR	1
GA AUL	0.500		0	0	0	NR	NR	0
Lists of state and tribal voluntary cleanup sites								
GA VCP	0.500		1	0	0	NR	NR	1
INDIAN VCP	0.500		0	0	0	NR	NR	0
Lists of state and tribal brownfield sites								
GA BROWNFIELDS	0.500		0	0	4	NR	NR	4
ADDITIONAL ENVIRONMENTAL RECORDS								
Local Brownfield lists								
US BROWNFIELDS	0.500		0	0	0	NR	NR	0
Local Lists of Landfill / Solid Waste Disposal Sites								
GA SWRCY	0.500		0	0	0	NR	NR	0
GA HIST LF	0.500		0	0	0	NR	NR	0
INDIAN ODI	0.500		0	0	0	NR	NR	0
ODI	0.500		0	0	0	NR	NR	0
DEBRIS REGION 9	0.500		0	0	0	NR	NR	0
IHS OPEN DUMPS	0.500		0	0	0	NR	NR	0
Local Lists of Hazardous waste / Contaminated Sites								
US HIST CDL	0.001		0	NR	NR	NR	NR	0
GA CDL	0.001		0	NR	NR	NR	NR	0
GA DEL SHWS	1.000		1	0	0	0	NR	1
US CDL	0.001		0	NR	NR	NR	NR	0
Local Land Records								
LIENS 2	0.001		0	NR	NR	NR	NR	0
Records of Emergency Release Reports								
HMIRS	0.001		0	NR	NR	NR	NR	0
GA SPILLS	0.001		0	NR	NR	NR	NR	0
GA SPILLS 90	0.001		0	NR	NR	NR	NR	0
Other Ascertainable Records								
RCRA NonGen / NLR	0.250		13	5	NR	NR	NR	18

MAP FINDINGS SUMMARY

Database	Search Distance (Miles)	Target Property	< 1/8	1/8 - 1/4	1/4 - 1/2	1/2 - 1	> 1	Total Plotted
FUDS	1.000		0	0	0	0	NR	0
DOD	1.000		0	0	0	0	NR	0
SCRD DRYCLEANERS	0.500		0	0	0	NR	NR	0
US FIN ASSUR	0.001		0	NR	NR	NR	NR	0
EPA WATCH LIST	0.001		0	NR	NR	NR	NR	0
2020 COR ACTION	0.250		0	0	NR	NR	NR	0
TSCA	0.001		0	NR	NR	NR	NR	0
TRIS	0.001		0	NR	NR	NR	NR	0
SSTS	0.001		0	NR	NR	NR	NR	0
ROD	1.000		0	0	0	0	NR	0
RMP	0.001		0	NR	NR	NR	NR	0
RAATS	0.001		0	NR	NR	NR	NR	0
PRP	0.001		0	NR	NR	NR	NR	0
PADS	0.001		0	NR	NR	NR	NR	0
ICIS	0.001		0	NR	NR	NR	NR	0
FTTS	0.001		0	NR	NR	NR	NR	0
MLTS	0.001		0	NR	NR	NR	NR	0
COAL ASH DOE	0.001		0	NR	NR	NR	NR	0
COAL ASH EPA	0.500		0	0	0	NR	NR	0
PCB TRANSFORMER	0.001		0	NR	NR	NR	NR	0
RADINFO	0.001		0	NR	NR	NR	NR	0
HIST FTTS	0.001		0	NR	NR	NR	NR	0
DOT OPS	0.001		0	NR	NR	NR	NR	0
CONSENT	1.000		0	0	0	0	NR	0
INDIAN RESERV	1.000		0	0	0	0	NR	0
FUSRAP	1.000		0	0	0	0	NR	0
UMTRA	0.500		0	0	0	NR	NR	0
LEAD SMELTERS	0.001		0	NR	NR	NR	NR	0
US AIRS	0.001		0	NR	NR	NR	NR	0
US MINES	0.250		0	0	NR	NR	NR	0
ABANDONED MINES	0.250		0	0	NR	NR	NR	0
FINDS	0.001		0	NR	NR	NR	NR	0
UXO	1.000		0	0	0	0	NR	0
DOCKET HWC	0.001		0	NR	NR	NR	NR	0
ECHO	0.001		0	NR	NR	NR	NR	0
FUELS PROGRAM	0.250		0	0	NR	NR	NR	0
GA AIRS	0.001		0	NR	NR	NR	NR	0
GA COAL ASH	0.500		0	0	0	NR	NR	0
GA DRYCLEANERS	0.250		0	2	NR	NR	NR	2
GA Financial Assurance	0.001		0	NR	NR	NR	NR	0
PA MANIFEST	0.250		0	1	NR	NR	NR	1
GA NPDES	0.001		0	NR	NR	NR	NR	0
GA TIER 2	0.001		0	NR	NR	NR	NR	0
GA UIC	0.001		0	NR	NR	NR	NR	0
MINES MRDS	0.001		0	NR	NR	NR	NR	0
EDR HIGH RISK HISTORICAL RECORDS								
EDR Exclusive Records								
EDR MGP	1.000		0	0	0	0	NR	0

MAP FINDINGS SUMMARY

Database	Search Distance (Miles)	Target Property	< 1/8	1/8 - 1/4	1/4 - 1/2	1/2 - 1	> 1	Total Plotted
EDR Hist Auto	0.125		5	NR	NR	NR	NR	5
EDR Hist Cleaner	0.125		2	NR	NR	NR	NR	2
EDR RECOVERED GOVERNMENT ARCHIVES								
Exclusive Recovered Govt. Archives								
GA RGA HWS	0.001		0	NR	NR	NR	NR	0
GA RGA LF	0.001		0	NR	NR	NR	NR	0
GA RGA LUST	0.001		0	NR	NR	NR	NR	0
- Totals --		0	39	47	29	18	0	133

NOTES:

TP = Target Property

NR = Not Requested at this Search Distance

Sites may be listed in more than one database

A1 ENE < 1/8 0.002 mi. 10 ft. | **HOME DEPOT HD WC0201**
171 ARMOUR DR
ATLANTA, GA 30324
Site 1 of 2 in cluster A | **RCRA NonGen / NLR** | **1007569806**
GAR000038463

Relative: Higher
Actual: 831 ft.

RCRA NonGen / NLR:

Date Form Received by Agency:	20080703
Handler Name:	HOME DEPOT HD WC0201
Handler Address:	171 ARMOUR DR
Handler City,State,Zip:	ATLANTA, GA 30324
EPA ID:	GAR000038463
Contact Name:	MARTY J LASKEY
Contact Address:	CUMBERLAND BLVD STE 1700
Contact City,State,Zip:	ATLANTA, GA 30339
Contact Telephone:	770-852-9073
Contact Fax:	Not reported
Contact Email:	MARTY.LASKEY@HDSUPPLY.COM
Contact Title:	Not reported
EPA Region:	04
Land Type:	Private
Federal Waste Generator Description:	Not a generator, verified
Non-Notifier:	Not reported
Biennial Report Cycle:	Not reported
Accessibility:	Not reported
Active Site Indicator:	Not reported
State District Owner:	Not reported
State District:	Not reported
Mailing Address:	CUMBERLAND BLVD STE 1700
Mailing City,State,Zip:	ATLANTA, GA 30339
Owner Name:	HOME DEPOT USA
Owner Type:	Private
Operator Name:	WHITE CAP CONSTRUCTION SUPPLY
Operator Type:	Private
Short-Term Generator Activity:	No
Importer Activity:	No
Mixed Waste Generator:	No
Transporter Activity:	No
Transfer Facility Activity:	No
Recycler Activity with Storage:	No
Small Quantity On-Site Burner Exemption:	No
Smelting Melting and Refining Furnace Exemption:	No
Underground Injection Control:	No
Off-Site Waste Receipt:	No
Universal Waste Indicator:	No
Universal Waste Destination Facility:	No
Federal Universal Waste:	No
Active Site Fed-Reg Treatment Storage and Disposal Facility:	Not reported
Active Site Converter Treatment storage and Disposal Facility:	Not reported
Active Site State-Reg Treatment Storage and Disposal Facility:	Not reported
Active Site State-Reg Handler:	---
Federal Facility Indicator:	Not reported
Hazardous Secondary Material Indicator:	NN
Sub-Part K Indicator:	Not reported
Commercial TSD Indicator:	No
Treatment Storage and Disposal Type:	Not reported
2018 GPRA Permit Baseline:	Not on the Baseline
2018 GPRA Renewals Baseline:	Not on the Baseline
Permit Renewals Workload Universe:	Not reported

HOME DEPOT HD WC0201 (Continued) **1007569806**

Permit Workload Universe:	Not reported
Permit Progress Universe:	Not reported
Post-Closure Workload Universe:	Not reported
Closure Workload Universe:	Not reported
202 GPRA Corrective Action Baseline:	No
Corrective Action Workload Universe:	No
Subject to Corrective Action Universe:	No
Non-TSDFs Where RCRA CA has Been Imposed Universe:	No
TSDFs Potentially Subject to CA Under 3004 (u)/(v) Universe:	No
TSDFs Only Subject to CA under Discretionary Auth Universe:	No
Corrective Action Priority Ranking:	No NCAPS ranking
Environmental Control Indicator:	No
Institutional Control Indicator:	No
Human Exposure Controls Indicator:	N/A
Groundwater Controls Indicator:	N/A
Operating TSDF Universe:	Not reported
Full Enforcement Universe:	Not reported
Significant Non-Complier Universe:	No
Unaddressed Significant Non-Complier Universe:	No
Addressed Significant Non-Complier Universe:	No
Significant Non-Complier With a Compliance Schedule Universe:	No
Financial Assurance Required:	Not reported
Handler Date of Last Change:	20080703
Recognized Trader-Importer:	No
Recognized Trader-Exporter:	No
Importer of Spent Lead Acid Batteries:	No
Exporter of Spent Lead Acid Batteries:	No
Recycler Activity Without Storage:	Not reported
Manifest Broker:	Not reported
Sub-Part P Indicator:	No

Hazardous Waste Summary:

Waste Code:	D001
Waste Description:	IGNITABLE WASTE
Waste Code:	D002
Waste Description:	CORROSIVE WASTE
Waste Code:	D009
Waste Description:	MERCURY
Waste Code:	D016
Waste Description:	2,4-D (2,4-DICHLOROPHENOXYACETIC ACID)
Waste Code:	D018
Waste Description:	BENZENE
Waste Code:	D035
Waste Description:	METHYL ETHYL KETONE
Waste Code:	F003
Waste Description:	THE FOLLOWING SPENT NONHALOGENATED SOLVENTS: XYLENE, ACETONE, ETHYL ACETATE, ETHYL BENZENE, ETHYL ETHER, METHYL ISOBUTYL KETONE, N-BUTYL ALCOHOL, CYCLOHEXANONE, AND METHANOL; ALL SPENT SOLVENT MIXTURES/BLENDS CONTAINING, BEFORE USE, ONLY THE ABOVE SPENT NONHALOGENATED SOLVENTS; AND ALL SPENT SOLVENT MIXTURES/BLENDS

HOME DEPOT HD WC0201 (Continued) **1007569806**

CONTAINING, BEFORE USE, ONE OR MORE OF THE ABOVE NONHALOGENATED SOLVENTS, AND A TOTAL OF TEN PERCENT OR MORE (BY VOLUME) OF ONE OR MORE OF THOSE SOLVENTS LISTED IN F001, F002, F004, AND F005; AND STILL BOTTOMS FROM THE RECOVERY OF THESE SPENT SOLVENTS AND SPENT SOLVENT MIXTURES.

Waste Code: F005
Waste Description: THE FOLLOWING SPENT NONHALOGENATED SOLVENTS: TOLUENE, METHYL ETHYL KETONE, CARBON DISULFIDE, ISOBUTANOL, PYRIDINE, BENZENE, 2-ETHOXYETHANOL, AND 2-NITROPROPANE; ALL SPENT SOLVENT MIXTURES/BLENDS CONTAINING, BEFORE USE, A TOTAL OF TEN PERCENT OR MORE (BY VOLUME) OF ONE OR MORE OF THE ABOVE NONHALOGENATED SOLVENTS OR THOSE SOLVENTS LISTED IN F001, F002, OR F004; AND STILL BOTTOMS FROM THE RECOVERY OF THESE SPENT SOLVENTS AND SPENT SOLVENT MIXTURES.

Handler - Owner Operator:

Owner/Operator Indicator:	Operator
Owner/Operator Name:	WHITE CAP CONSTRUCTION SUPPLY
Legal Status:	Private
Date Became Current:	20031205
Date Ended Current:	Not reported
Owner/Operator Address:	Not reported
Owner/Operator City,State,Zip:	Not reported
Owner/Operator Telephone:	Not reported
Owner/Operator Telephone Ext:	Not reported
Owner/Operator Fax:	Not reported
Owner/Operator Email:	Not reported

Owner/Operator Indicator:	Operator
Owner/Operator Name:	HOME DEPOT USA
Legal Status:	Private
Date Became Current:	20040601
Date Ended Current:	Not reported
Owner/Operator Address:	Not reported
Owner/Operator City,State,Zip:	Not reported
Owner/Operator Telephone:	Not reported
Owner/Operator Telephone Ext:	Not reported
Owner/Operator Fax:	Not reported
Owner/Operator Email:	Not reported

Owner/Operator Indicator:	Operator
Owner/Operator Name:	HOME DEPOT USA
Legal Status:	Private
Date Became Current:	20040601
Date Ended Current:	Not reported
Owner/Operator Address:	Not reported
Owner/Operator City,State,Zip:	Not reported
Owner/Operator Telephone:	Not reported
Owner/Operator Telephone Ext:	Not reported
Owner/Operator Fax:	Not reported
Owner/Operator Email:	Not reported

Owner/Operator Indicator:	Operator
Owner/Operator Name:	WHITE CAP CONSTRUCTION SUPPLY
Legal Status:	Private
Date Became Current:	20031205
Date Ended Current:	Not reported

HOME DEPOT HD WC0201 (Continued) **1007569806**

Owner/Operator Address:	Not reported
Owner/Operator City,State,Zip:	Not reported
Owner/Operator Telephone:	Not reported
Owner/Operator Telephone Ext:	Not reported
Owner/Operator Fax:	Not reported
Owner/Operator Email:	Not reported

Owner/Operator Indicator:	Owner
Owner/Operator Name:	HOME DEPOT USA
Legal Status:	Private
Date Became Current:	20040601
Date Ended Current:	Not reported
Owner/Operator Address:	2455 PACES FERRY RD D-17
Owner/Operator City,State,Zip:	ATLANTA, GA 30339
Owner/Operator Telephone:	Not reported
Owner/Operator Telephone Ext:	Not reported
Owner/Operator Fax:	Not reported
Owner/Operator Email:	Not reported

Owner/Operator Indicator:	Owner
Owner/Operator Name:	HOME DEPOT USA
Legal Status:	Private
Date Became Current:	20040601
Date Ended Current:	Not reported
Owner/Operator Address:	2455 PACES FERRY RD D-17
Owner/Operator City,State,Zip:	ATLANTA, GA 30339
Owner/Operator Telephone:	Not reported
Owner/Operator Telephone Ext:	Not reported
Owner/Operator Fax:	Not reported
Owner/Operator Email:	Not reported

Owner/Operator Indicator:	Operator
Owner/Operator Name:	WHITE CAP CONSTRUCTION SUPPLY
Legal Status:	Private
Date Became Current:	20031205
Date Ended Current:	Not reported
Owner/Operator Address:	Not reported
Owner/Operator City,State,Zip:	Not reported
Owner/Operator Telephone:	Not reported
Owner/Operator Telephone Ext:	Not reported
Owner/Operator Fax:	Not reported
Owner/Operator Email:	Not reported

Owner/Operator Indicator:	Owner
Owner/Operator Name:	HOME DEPOT USA
Legal Status:	Private
Date Became Current:	20040529
Date Ended Current:	Not reported
Owner/Operator Address:	2455 PACES FERRY RD D-17
Owner/Operator City,State,Zip:	ATLANTA, GA 30339
Owner/Operator Telephone:	Not reported
Owner/Operator Telephone Ext:	Not reported
Owner/Operator Fax:	Not reported
Owner/Operator Email:	Not reported

Historic Generators:

Receive Date:	20040823

HOME DEPOT HD WC0201 (Continued) **1007569806**

Handler Name: WHITE CAP CONSTRUCTION SUPPLY WC0201
Federal Waste Generator Description: Small Quantity Generator
State District Owner: Not reported
Large Quantity Handler of Universal Waste: No
Recognized Trader Importer: No
Recognized Trader Exporter: No
Spent Lead Acid Battery Importer: No
Spent Lead Acid Battery Exporter: No
Current Record: No
Non Storage Recycler Activity: Not reported
Electronic Manifest Broker: Not reported

Receive Date: 20050627
Handler Name: HOME DEPOT HD WC0201
Federal Waste Generator Description: Conditionally Exempt Small Quantity Generator
State District Owner: Not reported
Large Quantity Handler of Universal Waste: No
Recognized Trader Importer: No
Recognized Trader Exporter: No
Spent Lead Acid Battery Importer: No
Spent Lead Acid Battery Exporter: No
Current Record: No
Non Storage Recycler Activity: Not reported
Electronic Manifest Broker: Not reported

Receive Date: 20080703
Handler Name: HOME DEPOT HD WC0201
Federal Waste Generator Description: Not a generator, verified
State District Owner: Not reported
Large Quantity Handler of Universal Waste: No
Recognized Trader Importer: No
Recognized Trader Exporter: No
Spent Lead Acid Battery Importer: No
Spent Lead Acid Battery Exporter: No
Current Record: Yes
Non Storage Recycler Activity: Not reported
Electronic Manifest Broker: Not reported

List of NAICS Codes and Descriptions:
NAICS Code: 333319
NAICS Description: OTHER COMMERCIAL AND SERVICE INDUSTRY MACHINERY MANUFACTURING

NAICS Code: 44411
NAICS Description: HOME CENTERS

Facility Has Received Notices of Violations:
Violations: No Violations Found

Evaluation Action Summary:
Evaluations: No Evaluations Found

A2	**SPECIALTY CONSTRUCTION PRODUCTS**	**GA LUST**	**U004197998**
ENE	**171 ARMOUR DR NE**	**GA UST**	**N/A**
< 1/8	**ATLANTA, GA**	**GA Financial Assurance**	
0.002 mi.		**GA TIER 2**	
10 ft.	**Site 2 of 2 in cluster A**		

Relative:
Higher

Actual:
831 ft.

LUST:

Name:	SPECIALTY CONSTRUCTION PRODUCTS
Address:	171 ARMOUR DR NE
City,State,Zip:	ATLANTA, GA 30324
Facility ID:	00600304
Leak ID:	Not reported
Description:	Not reported
Cleanup Status:	NFA - Clean Closure
Date Received:	Not reported
Project Officer:	Kelly Adams
Project Name:	UST - CLOSURE - SPECIALTY CONSTRUCTION PRODUCTS
Site Code Description:	Owner/Operator funded site
No Further Action Date:	10/03/2012

UST:

Name:	SPECIALTY CONSTRUCTION PRODUCTS
Address:	171 ARMOUR DR NE
City,State,Zip:	ATLANTA, GA

Tank Info:

Tankid:	1
Name:	SPECIALTY CONSTRUCTION PRODUCTS
Address:	171 ARMOUR DR NE
Tank Status:	Removed from Ground
City:	ATLANTA
Tank Material:	Composite
Pipe Type:	Not reported
Overfill Type:	Not reported
Install Date:	03/31/1971
Facility ID:	600304
Status Date:	Not reported
Product:	Gas (Historical Use)
Pipe Material:	Galvanized Steel
Overfill Protection:	Not reported
Overfill Installed:	Not reported
Tank Exempt From Spill:	Not reported
Date Spill Device Installed:	Not reported

GA Financial Assurance 1:

Name:	SPECIALTY CONSTRUCTION PRODUCTS
Address:	171 ARMOUR DR NE
City,State,Zip:	ATLANTA, GA 30324
Region:	1
Facility ID:	600304
Financial Responsiblity:	Not reported
Location Start Date:	03/27/1986
Location End Date:	09/24/2012
Location Status:	Close
Location Type:	Commercial
Facility Status:	INACTIVE

SPECIALTY CONSTRUCTION PRODUCTS (Continued) **U004197998**

GA TIER 2:

Reporting Year:	2015
Facility ID:	5417685
Facility Country:	Not reported
Company Name:	HD Supply Construction Supply, Ltd
Date Submitted:	02/27/2016
Filing Type:	312
SIC Code:	5032
NAICS Code:	444190
Dun&Bradstreet Code:	78-099-1233
Chemicals Same as Last Year:	Not reported
Data Tier 2 Signed:	Not reported
Dikes/Saveguard Measures:	Not reported
Facility Department:	Not reported
Facility Date Modified:	02/27/2016
State Fees Total:	Not reported
Mailing Address:	Not reported
Mailing City,St,Zip:	Not reported
Mailing Country:	Not reported
Latitude:	33.808373
Longitude:	-84.383145
Lat/Long Location Desc:	Not reported
Lat/Long Method:	Not reported
Number Employees on Site:	Not reported
Site Coordinate Abbrvtns Sbmttd:	Not reported
Fire District:	Not reported
Notes:	Not reported
Validity:	Not reported

Inventory:

Facility Id:	5417685
Year:	2015
Chemical Inventory ID:	Not reported
Acute Health Risks:	True
Average Daily Amount:	39878.0
Average Daily Amount Code:	Not reported
CB Record ID:	Not reported
Chemical Same as Last Year:	Not reported
Chronic Health Risk:	True
CAS Number:	1305620
EHS Substance:	Not reported
Last Modified:	Not reported
Days on Site:	Not reported
Chemical Name:	Calcium Hydroxide
Fire Hazard:	False
Gas:	False
Liquid:	False
Max Daily Amount:	67215.0
Max Daily Amount Code:	Not reported
Max Amount in Largest Container:	Not reported
Mixture Form:	False
Sudden Release of Pressure Hazard:	False
Pure Form:	True
Reactive Hazard:	False
Solid:	True
Facility Name:	HD Supply Construction Supply, Ltd (WC201)

SPECIALTY CONSTRUCTION PRODUCTS (Continued) **U004197998**

Contact Info:	Eric Chaves
Contact Type:	Primary
Email:	eric.chaves@hdsupply.com
Phone1:	770-527-3122
Phone2:	770-280-0976
Phone3:	Not reported
Phone4:	Not reported
Phone5:	Not reported
Hazardous 1 least hazardous/4 most hazardous:	3
Flammable 1 least flammable/4 most flammable:	0
Reactive 1 least reactive/4 very reactive:	0
Any characteristic over/above H F and R category:	-

B3 **SOUTHERN SIGNATURES** **RCRA NonGen / NLR** **1000507831**
NE **201 ARMOUR DR.,NE** **US AIRS** **GAD984307298**
< 1/8 **ATLANTA, GA 30324** **FINDS**
0.004 mi. **ECHO**
19 ft. **Site 1 of 3 in cluster B**

Relative:
Higher

Actual:
831 ft.

RCRA NonGen / NLR:

Date Form Received by Agency:	20050531
Handler Name:	SOUTHERN SIGNATURES INC
Handler Address:	201 ARMOUR DR
Handler City,State,Zip:	ATLANTA, GA 30324
EPA ID:	GAD984307298
Contact Name:	JIMMY HANCOCK
Contact Address:	201 ARMOUR DR
Contact City,State,Zip:	ATLANTA, GA 30324
Contact Telephone:	404-872-4411
Contact Fax:	Not reported
Contact Email:	Not reported
Contact Title:	Not reported
EPA Region:	04
Land Type:	Private
Federal Waste Generator Description:	Not a generator, verified
Non-Notifier:	Not reported
Biennial Report Cycle:	Not reported
Accessibility:	Not reported
Active Site Indicator:	Not reported
State District Owner:	Not reported
State District:	Not reported
Mailing Address:	ARMOUR DR
Mailing City,State,Zip:	ATLANTA, GA 30324
Owner Name:	SOUTHERN SIGNATURES INC
Owner Type:	Private
Operator Name:	Not reported
Operator Type:	Not reported
Short-Term Generator Activity:	No
Importer Activity:	No
Mixed Waste Generator:	No
Transporter Activity:	No
Transfer Facility Activity:	No
Recycler Activity with Storage:	No
Small Quantity On-Site Burner Exemption:	No
Smelting Melting and Refining Furnace Exemption:	No
Underground Injection Control:	No
Off-Site Waste Receipt:	No
Universal Waste Indicator:	No

SOUTHERN SIGNATURES (Continued) **1000507831**

Universal Waste Destination Facility:	No
Federal Universal Waste:	No
Active Site Fed-Reg Treatment Storage and Disposal Facility:	Not reported
Active Site Converter Treatment storage and Disposal Facility:	Not reported
Active Site State-Reg Treatment Storage and Disposal Facility:	Not reported
Active Site State-Reg Handler:	---
Federal Facility Indicator:	Not reported
Hazardous Secondary Material Indicator:	NN
Sub-Part K Indicator:	Not reported
Commercial TSD Indicator:	No
Treatment Storage and Disposal Type:	Not reported
2018 GPRA Permit Baseline:	Not on the Baseline
2018 GPRA Renewals Baseline:	Not on the Baseline
Permit Renewals Workload Universe:	Not reported
Permit Workload Universe:	Not reported
Permit Progress Universe:	Not reported
Post-Closure Workload Universe:	Not reported
Closure Workload Universe:	Not reported
202 GPRA Corrective Action Baseline:	No
Corrective Action Workload Universe:	No
Subject to Corrective Action Universe:	No
Non-TSDFs Where RCRA CA has Been Imposed Universe:	No
TSDFs Potentially Subject to CA Under 3004 (u)/(v) Universe:	No
TSDFs Only Subject to CA under Discretionary Auth Universe:	No
Corrective Action Priority Ranking:	No NCAPS ranking
Environmental Control Indicator:	No
Institutional Control Indicator:	No
Human Exposure Controls Indicator:	N/A
Groundwater Controls Indicator:	N/A
Operating TSDF Universe:	Not reported
Full Enforcement Universe:	Not reported
Significant Non-Complier Universe:	No
Unaddressed Significant Non-Complier Universe:	No
Addressed Significant Non-Complier Universe:	No
Significant Non-Complier With a Compliance Schedule Universe:	No
Financial Assurance Required:	Not reported
Handler Date of Last Change:	20050819
Recognized Trader-Importer:	No
Recognized Trader-Exporter:	No
Importer of Spent Lead Acid Batteries:	No
Exporter of Spent Lead Acid Batteries:	No
Recycler Activity Without Storage:	Not reported
Manifest Broker:	Not reported
Sub-Part P Indicator:	No

Hazardous Waste Summary:

Waste Code:	D000
Waste Description:	Not Defined
Waste Code:	D001
Waste Description:	IGNITABLE WASTE
Waste Code:	F003
Waste Description:	THE FOLLOWING SPENT NONHALOGENATED SOLVENTS: XYLENE, ACETONE, ETHYL ACETATE, ETHYL BENZENE, ETHYL ETHER, METHYL ISOBUTYL KETONE, N-BUTYL ALCOHOL, CYCLOHEXANONE, AND METHANOL; ALL SPENT SOLVENT

SOUTHERN SIGNATURES (Continued) **1000507831**

MIXTURES/BLENDS CONTAINING, BEFORE USE, ONLY THE ABOVE SPENT NONHALOGENATED SOLVENTS; AND ALL SPENT SOLVENT MIXTURES/BLENDS CONTAINING, BEFORE USE, ONE OR MORE OF THE ABOVE NONHALOGENATED SOLVENTS, AND A TOTAL OF TEN PERCENT OR MORE (BY VOLUME) OF ONE OR MORE OF THOSE SOLVENTS LISTED IN F001, F002, F004, AND F005; AND STILL BOTTOMS FROM THE RECOVERY OF THESE SPENT SOLVENTS AND SPENT SOLVENT MIXTURES.

Handler - Owner Operator:

Owner/Operator Indicator:	Owner
Owner/Operator Name:	SOUTHERN SIGNATURES INC
Legal Status:	Private
Date Became Current:	Not reported
Date Ended Current:	Not reported
Owner/Operator Address:	201 ARMOUR DR
Owner/Operator City,State,Zip:	ATLANTA, GA 30324
Owner/Operator Telephone:	404-872-4411
Owner/Operator Telephone Ext:	Not reported
Owner/Operator Fax:	Not reported
Owner/Operator Email:	Not reported

Owner/Operator Indicator:	Owner
Owner/Operator Name:	SOUTHERN SIGNATURES INC
Legal Status:	Private
Date Became Current:	Not reported
Date Ended Current:	Not reported
Owner/Operator Address:	201 ARMOUR DR
Owner/Operator City,State,Zip:	ATLANTA, GA 30324
Owner/Operator Telephone:	404-872-4411
Owner/Operator Telephone Ext:	Not reported
Owner/Operator Fax:	Not reported
Owner/Operator Email:	Not reported

Historic Generators:

Receive Date:	20050531
Handler Name:	SOUTHERN SIGNATURES INC
Federal Waste Generator Description:	Not a generator, verified
State District Owner:	Not reported
Large Quantity Handler of Universal Waste:	No
Recognized Trader Importer:	No
Recognized Trader Exporter:	No
Spent Lead Acid Battery Importer:	No
Spent Lead Acid Battery Exporter:	No
Current Record:	Yes
Non Storage Recycler Activity:	Not reported
Electronic Manifest Broker:	Not reported

Receive Date:	19920203
Handler Name:	SOUTHERN SIGNATURES INC
Federal Waste Generator Description:	Small Quantity Generator
State District Owner:	Not reported
Large Quantity Handler of Universal Waste:	No
Recognized Trader Importer:	No
Recognized Trader Exporter:	No
Spent Lead Acid Battery Importer:	No
Spent Lead Acid Battery Exporter:	No

SOUTHERN SIGNATURES (Continued) **1000507831**

Current Record: No
Non Storage Recycler Activity: Not reported
Electronic Manifest Broker: Not reported

List of NAICS Codes and Descriptions:
NAICS Codes: No NAICS Codes Found

Facility Has Received Notices of Violations:
Violations: No Violations Found

Evaluation Action Summary:
Evaluations: No Evaluations Found

US AIRS MINOR:

Envid:	1000507831
Region Code:	04
Programmatic ID:	AIR GA0000001312100718
Facility Registry ID:	110001752096
D and B Number:	Not reported
Primary SIC Code:	2752
NAICS Code:	999999
Default Air Classification Code:	MIN
Facility Type of Ownership Code:	Not reported
Air CMS Category Code:	Not reported
HPV Status:	Not reported

FINDS:
Registry ID: 110001752096

Click Here:

Environmental Interest/Information System:
AFS (Aerometric Information Retrieval System (AIRS) Facility Subsystem) replaces the former Compliance Data System (CDS), the National Emission Data System (NEDS), and the Storage and Retrieval of Aerometric Data (SAROAD). AIRS is the national repository for information concerning airborne pollution in the United States. AFS is used to track emissions and compliance data from industrial plants. AFS data are utilized by states to prepare State Implementation Plans to comply with regulatory programs and by EPA as an input for the estimation of total national emissions. AFS is undergoing a major redesign to support facility operating permits required under Title V of the Clean Air Act.
RCRAInfo is a national information system that supports the Resource Conservation and Recovery Act (RCRA) program through the tracking of events and activities related to facilities that generate, transport, and treat, store, or dispose of hazardous waste. RCRAInfo allows RCRA program staff to track the notification, permit, compliance, and corrective action activities required under RCRA.
AIR MINOR

Click this hyperlink while viewing on your computer to access additional FINDS: detail in the EDR Site Report.

SOUTHERN SIGNATURES (Continued) **1000507831**

ECHO:

Envid:	1000507831
Registry ID:	110001752096
DFR URL:	http://echo.epa.gov/detailed-facility-report?fid=110001752096
Name:	SOUTHERN SIGNATURES
Address:	201 ARMOUR DR.,NE
City,State,Zip:	ATLANTA, GA 30324

4
NE
< 1/8
0.006 mi.
32 ft.

NW 251 ARMOUR, LLC **RCRA-SQG** **1027097118**
251 ARMOUR DRIVE **GAR000093997**
ATLANTA, GA 30324

Relative:
Higher

Actual:
823 ft.

RCRA-SQG:

Date Form Received by Agency:	20220211
Handler Name:	NW 251 ARMOUR, LLC
Handler Address:	251 ARMOUR DRIVE
Handler City,State,Zip:	ATLANTA, GA 30324
EPA ID:	GAR000093997
Contact Name:	ALISON GOPAL
Contact Address:	OTTLEY DR NE
Contact City,State,Zip:	ATLANTA, GA 30324
Contact Telephone:	770-540-1601
Contact Fax:	Not reported
Contact Email:	ALISON.GOPAL@CUSHWAKE.COM
Contact Title:	PROPERTY MANAGER
EPA Region:	04
Land Type:	Private
Federal Waste Generator Description:	Small Quantity Generator
Non-Notifier:	Not reported
Biennial Report Cycle:	Not reported
Accessibility:	Not reported
Active Site Indicator:	Handler Activities
State District Owner:	GA
State District:	GCU
Mailing Address:	N COMMUNITY HOUSE RD
Mailing City,State,Zip:	CHARLOTTE, NC 28277
Owner Name:	KEANE MCCLINKTOCK
Owner Type:	Private
Operator Name:	TED MUELLER
Operator Type:	Private
Short-Term Generator Activity:	Yes
Importer Activity:	No
Mixed Waste Generator:	No
Transporter Activity:	No
Transfer Facility Activity:	No
Recycler Activity with Storage:	No
Small Quantity On-Site Burner Exemption:	No
Smelting Melting and Refining Furnace Exemption:	No
Underground Injection Control:	No
Off-Site Waste Receipt:	No
Universal Waste Indicator:	No
Universal Waste Destination Facility:	No
Federal Universal Waste:	No
Active Site Fed-Reg Treatment Storage and Disposal Facility:	Not reported
Active Site Converter Treatment storage and Disposal Facility:	Not reported

NW 251 ARMOUR, LLC (Continued) **1027097118**

Active Site State-Reg Treatment Storage and Disposal Facility:	Not reported
Active Site State-Reg Handler:	---
Federal Facility Indicator:	Not reported
Hazardous Secondary Material Indicator:	N
Sub-Part K Indicator:	Not reported
Commercial TSD Indicator:	No
Treatment Storage and Disposal Type:	Not reported
2018 GPRA Permit Baseline:	Not on the Baseline
2018 GPRA Renewals Baseline:	Not on the Baseline
Permit Renewals Workload Universe:	Not reported
Permit Workload Universe:	Not reported
Permit Progress Universe:	Not reported
Post-Closure Workload Universe:	Not reported
Closure Workload Universe:	Not reported
202 GPRA Corrective Action Baseline:	No
Corrective Action Workload Universe:	No
Subject to Corrective Action Universe:	No
Non-TSDFs Where RCRA CA has Been Imposed Universe:	No
TSDFs Potentially Subject to CA Under 3004 (u)/(v) Universe:	No
TSDFs Only Subject to CA under Discretionary Auth Universe:	No
Corrective Action Priority Ranking:	No NCAPS ranking
Environmental Control Indicator:	No
Institutional Control Indicator:	No
Human Exposure Controls Indicator:	N/A
Groundwater Controls Indicator:	N/A
Operating TSDF Universe:	Not reported
Full Enforcement Universe:	Not reported
Significant Non-Complier Universe:	No
Unaddressed Significant Non-Complier Universe:	No
Addressed Significant Non-Complier Universe:	No
Significant Non-Complier With a Compliance Schedule Universe:	No
Financial Assurance Required:	Not reported
Handler Date of Last Change:	20220215
Recognized Trader-Importer:	No
Recognized Trader-Exporter:	No
Importer of Spent Lead Acid Batteries:	No
Exporter of Spent Lead Acid Batteries:	No
Recycler Activity Without Storage:	No
Manifest Broker:	No
Sub-Part P Indicator:	No

Hazardous Waste Summary:

Waste Code:	D008
Waste Description:	LEAD

Handler - Owner Operator:

Owner/Operator Indicator:	Owner
Owner/Operator Name:	KEANE MCCLINKTOCK
Legal Status:	Private
Date Became Current:	20210909
Date Ended Current:	Not reported
Owner/Operator Address:	1819 WAZEE STREET
Owner/Operator City,State,Zip:	DENVER, CO 80202
Owner/Operator Telephone:	303-293-7199
Owner/Operator Telephone Ext:	Not reported

NW 251 ARMOUR, LLC (Continued) **1027097118**

Owner/Operator Fax: Not reported
Owner/Operator Email: KMCCLINKTOCK@NORTHWOODINVESTORS.COM

Owner/Operator Indicator: Operator
Owner/Operator Name: TED MUELLER
Legal Status: Private
Date Became Current: 20210909
Date Ended Current: Not reported
Owner/Operator Address: 11605 N COMMUNITY HOUSE RD
Owner/Operator City,State,Zip: CHARLOTTE, NC 28277
Owner/Operator Telephone: 704-248-2093
Owner/Operator Telephone Ext: Not reported
Owner/Operator Fax: Not reported
Owner/Operator Email: TMUELLER@NORTHWOODOFFICE.COM

Historic Generators:
Receive Date: 20220211
Handler Name: NW 251 ARMOUR, LLC
Federal Waste Generator Description: Small Quantity Generator
State District Owner: GA
Large Quantity Handler of Universal Waste: No
Recognized Trader Importer: No
Recognized Trader Exporter: No
Spent Lead Acid Battery Importer: No
Spent Lead Acid Battery Exporter: No
Current Record: Yes
Non Storage Recycler Activity: No
Electronic Manifest Broker: No

List of NAICS Codes and Descriptions:
NAICS Code: 531312
NAICS Description: NONRESIDENTIAL PROPERTY MANAGERS

NAICS Code: 562910
NAICS Description: REMEDIATION SERVICES

Facility Has Received Notices of Violations:
Violations: No Violations Found

Evaluation Action Summary:
Evaluations: No Evaluations Found

---

5 **HOME DEPOT HD0176** **RCRA NonGen / NLR** **1007569740**
NE **515 GARSON DR** **GAR000037796**
< 1/8 **ATLANTA, GA 30324**
0.008 mi.
43 ft.

Relative:
Higher

Actual:
840 ft.

RCRA NonGen / NLR:
Date Form Received by Agency: 20080129
Handler Name: HOME DEPOT HD0176
Handler Address: 515 GARSON DR
Handler City,State,Zip: ATLANTA, GA 30324
EPA ID: GAR000037796
Contact Name: ROSA WHIPPLE

HOME DEPOT HD0176 (Continued) **1007569740**

Contact Address:	ASTON AVE #100
Contact City,State,Zip:	CARLSBAD, CA 92008
Contact Telephone:	800-451-8346 8842
Contact Fax:	Not reported
Contact Email:	Not reported
Contact Title:	Not reported
EPA Region:	04
Land Type:	Private
Federal Waste Generator Description:	Not a generator, verified
Non-Notifier:	Not reported
Biennial Report Cycle:	Not reported
Accessibility:	Not reported
Active Site Indicator:	Not reported
State District Owner:	Not reported
State District:	Not reported
Mailing Address:	ASTON AVE #100
Mailing City,State,Zip:	CARLSBAD, CA 92008
Owner Name:	HOME DEPOT USA
Owner Type:	Private
Operator Name:	HOME DEPOT USA
Operator Type:	Private
Short-Term Generator Activity:	No
Importer Activity:	No
Mixed Waste Generator:	No
Transporter Activity:	No
Transfer Facility Activity:	No
Recycler Activity with Storage:	No
Small Quantity On-Site Burner Exemption:	No
Smelting Melting and Refining Furnace Exemption:	No
Underground Injection Control:	No
Off-Site Waste Receipt:	No
Universal Waste Indicator:	No
Universal Waste Destination Facility:	No
Federal Universal Waste:	No
Active Site Fed-Reg Treatment Storage and Disposal Facility:	Not reported
Active Site Converter Treatment storage and Disposal Facility:	Not reported
Active Site State-Reg Treatment Storage and Disposal Facility:	Not reported
Active Site State-Reg Handler:	---
Federal Facility Indicator:	Not reported
Hazardous Secondary Material Indicator:	NN
Sub-Part K Indicator:	Not reported
Commercial TSD Indicator:	No
Treatment Storage and Disposal Type:	Not reported
2018 GPRA Permit Baseline:	Not on the Baseline
2018 GPRA Renewals Baseline:	Not on the Baseline
Permit Renewals Workload Universe:	Not reported
Permit Workload Universe:	Not reported
Permit Progress Universe:	Not reported
Post-Closure Workload Universe:	Not reported
Closure Workload Universe:	Not reported
202 GPRA Corrective Action Baseline:	No
Corrective Action Workload Universe:	No
Subject to Corrective Action Universe:	No
Non-TSDFs Where RCRA CA has Been Imposed Universe:	No
TSDFs Potentially Subject to CA Under 3004 (u)/(v) Universe:	No
TSDFs Only Subject to CA under Discretionary Auth Universe:	No
Corrective Action Priority Ranking:	No NCAPS ranking

HOME DEPOT HD0176 (Continued) **1007569740**

Environmental Control Indicator:	No
Institutional Control Indicator:	No
Human Exposure Controls Indicator:	N/A
Groundwater Controls Indicator:	N/A
Operating TSDF Universe:	Not reported
Full Enforcement Universe:	Not reported
Significant Non-Complier Universe:	No
Unaddressed Significant Non-Complier Universe:	No
Addressed Significant Non-Complier Universe:	No
Significant Non-Complier With a Compliance Schedule Universe:	No
Financial Assurance Required:	Not reported
Handler Date of Last Change:	20080129
Recognized Trader-Importer:	No
Recognized Trader-Exporter:	No
Importer of Spent Lead Acid Batteries:	No
Exporter of Spent Lead Acid Batteries:	No
Recycler Activity Without Storage:	Not reported
Manifest Broker:	Not reported
Sub-Part P Indicator:	No

Hazardous Waste Summary:

Waste Code:	D001
Waste Description:	IGNITABLE WASTE
Waste Code:	D002
Waste Description:	CORROSIVE WASTE
Waste Code:	D009
Waste Description:	MERCURY
Waste Code:	D016
Waste Description:	2,4-D (2,4-DICHLOROPHENOXYACETIC ACID)
Waste Code:	D018
Waste Description:	BENZENE
Waste Code:	D035
Waste Description:	METHYL ETHYL KETONE
Waste Code:	F003
Waste Description:	THE FOLLOWING SPENT NONHALOGENATED SOLVENTS: XYLENE, ACETONE, ETHYL ACETATE, ETHYL BENZENE, ETHYL ETHER, METHYL ISOBUTYL KETONE, N-BUTYL ALCOHOL, CYCLOHEXANONE, AND METHANOL; ALL SPENT SOLVENT MIXTURES/BLENDS CONTAINING, BEFORE USE, ONLY THE ABOVE SPENT NONHALOGENATED SOLVENTS; AND ALL SPENT SOLVENT MIXTURES/BLENDS CONTAINING, BEFORE USE, ONE OR MORE OF THE ABOVE NONHALOGENATED SOLVENTS, AND A TOTAL OF TEN PERCENT OR MORE (BY VOLUME) OF ONE OR MORE OF THOSE SOLVENTS LISTED IN F001, F002, F004, AND F005; AND STILL BOTTOMS FROM THE RECOVERY OF THESE SPENT SOLVENTS AND SPENT SOLVENT MIXTURES.
Waste Code:	F005
Waste Description:	THE FOLLOWING SPENT NONHALOGENATED SOLVENTS: TOLUENE, METHYL ETHYL KETONE, CARBON DISULFIDE, ISOBUTANOL, PYRIDINE, BENZENE, 2-ETHOXYETHANOL, AND 2-NITROPROPANE; ALL SPENT SOLVENT MIXTURES/BLENDS CONTAINING, BEFORE USE, A TOTAL OF TEN PERCENT OR MORE (BY VOLUME) OF

HOME DEPOT HD0176 (Continued) **1007569740**

ONE OR MORE OF THE ABOVE NONHALOGENATED SOLVENTS OR THOSE SOLVENTS LISTED IN F001, F002, OR F004; AND STILL BOTTOMS FROM THE RECOVERY OF THESE SPENT SOLVENTS AND SPENT SOLVENT MIXTURES.

Handler - Owner Operator:

Owner/Operator Indicator:	Owner
Owner/Operator Name:	HOME DEPOT USA
Legal Status:	Private
Date Became Current:	20010419
Date Ended Current:	Not reported
Owner/Operator Address:	2455 PACES FERRY RD D-17
Owner/Operator City,State,Zip:	ATLANTA, GA 30339
Owner/Operator Telephone:	Not reported
Owner/Operator Telephone Ext:	Not reported
Owner/Operator Fax:	Not reported
Owner/Operator Email:	Not reported

Owner/Operator Indicator:	Operator
Owner/Operator Name:	HOME DEPOT USA
Legal Status:	Private
Date Became Current:	20010419
Date Ended Current:	Not reported
Owner/Operator Address:	Not reported
Owner/Operator City,State,Zip:	Not reported
Owner/Operator Telephone:	Not reported
Owner/Operator Telephone Ext:	Not reported
Owner/Operator Fax:	Not reported
Owner/Operator Email:	Not reported

Owner/Operator Indicator:	Owner
Owner/Operator Name:	HOME DEPOT USA
Legal Status:	Private
Date Became Current:	20010419
Date Ended Current:	Not reported
Owner/Operator Address:	2455 PACES FERRY RD D-17
Owner/Operator City,State,Zip:	ATLANTA, GA 30339
Owner/Operator Telephone:	Not reported
Owner/Operator Telephone Ext:	Not reported
Owner/Operator Fax:	Not reported
Owner/Operator Email:	Not reported

Owner/Operator Indicator:	Owner
Owner/Operator Name:	HOME DEPOT USA
Legal Status:	Private
Date Became Current:	20010419
Date Ended Current:	Not reported
Owner/Operator Address:	2455 PACES FERRY RD D-17
Owner/Operator City,State,Zip:	ATLANTA, GA 30339
Owner/Operator Telephone:	Not reported
Owner/Operator Telephone Ext:	Not reported
Owner/Operator Fax:	Not reported
Owner/Operator Email:	Not reported

Owner/Operator Indicator:	Owner
Owner/Operator Name:	HOME DEPOT USA
Legal Status:	Private
Date Became Current:	20010419

HOME DEPOT HD0176 (Continued) **1007569740**

Date Ended Current:	Not reported
Owner/Operator Address:	2455 PACES FERRY RD D-17
Owner/Operator City,State,Zip:	ATLANTA, GA 30339
Owner/Operator Telephone:	Not reported
Owner/Operator Telephone Ext:	Not reported
Owner/Operator Fax:	Not reported
Owner/Operator Email:	Not reported
Owner/Operator Indicator:	Operator
Owner/Operator Name:	HOME DEPOT USA
Legal Status:	Private
Date Became Current:	20010419
Date Ended Current:	Not reported
Owner/Operator Address:	Not reported
Owner/Operator City,State,Zip:	Not reported
Owner/Operator Telephone:	Not reported
Owner/Operator Telephone Ext:	Not reported
Owner/Operator Fax:	Not reported
Owner/Operator Email:	Not reported
Owner/Operator Indicator:	Operator
Owner/Operator Name:	HOME DEPOT USA
Legal Status:	Private
Date Became Current:	20010419
Date Ended Current:	Not reported
Owner/Operator Address:	Not reported
Owner/Operator City,State,Zip:	Not reported
Owner/Operator Telephone:	Not reported
Owner/Operator Telephone Ext:	Not reported
Owner/Operator Fax:	Not reported
Owner/Operator Email:	Not reported
Owner/Operator Indicator:	Operator
Owner/Operator Name:	HOME DEPOT USA
Legal Status:	Private
Date Became Current:	20010419
Date Ended Current:	Not reported
Owner/Operator Address:	Not reported
Owner/Operator City,State,Zip:	Not reported
Owner/Operator Telephone:	Not reported
Owner/Operator Telephone Ext:	Not reported
Owner/Operator Fax:	Not reported
Owner/Operator Email:	Not reported
Owner/Operator Indicator:	Operator
Owner/Operator Name:	HOME DEPOT USA
Legal Status:	Private
Date Became Current:	20010419
Date Ended Current:	Not reported
Owner/Operator Address:	Not reported
Owner/Operator City,State,Zip:	Not reported
Owner/Operator Telephone:	Not reported
Owner/Operator Telephone Ext:	Not reported
Owner/Operator Fax:	Not reported
Owner/Operator Email:	Not reported
Owner/Operator Indicator:	Owner

HOME DEPOT HD0176 (Continued) **1007569740**

Owner/Operator Name:	HOME DEPOT USA
Legal Status:	Private
Date Became Current:	20010419
Date Ended Current:	Not reported
Owner/Operator Address:	2455 PACES FERRY RD D-17
Owner/Operator City,State,Zip:	ATLANTA, GA 30339
Owner/Operator Telephone:	Not reported
Owner/Operator Telephone Ext:	Not reported
Owner/Operator Fax:	Not reported
Owner/Operator Email:	Not reported

Historic Generators:

Receive Date:	20040806
Handler Name: HOME DEPOT USA #176	
Federal Waste Generator Description:	Conditionally Exempt Small Quantity Generator
State District Owner:	Not reported
Large Quantity Handler of Universal Waste:	No
Recognized Trader Importer:	No
Recognized Trader Exporter:	No
Spent Lead Acid Battery Importer:	No
Spent Lead Acid Battery Exporter:	No
Current Record:	No
Non Storage Recycler Activity:	Not reported
Electronic Manifest Broker:	Not reported

Receive Date:	20050627
Handler Name: HOME DEPOT HD0176	
Federal Waste Generator Description:	Conditionally Exempt Small Quantity Generator
State District Owner:	Not reported
Large Quantity Handler of Universal Waste:	No
Recognized Trader Importer:	No
Recognized Trader Exporter:	No
Spent Lead Acid Battery Importer:	No
Spent Lead Acid Battery Exporter:	No
Current Record:	No
Non Storage Recycler Activity:	Not reported
Electronic Manifest Broker:	Not reported

Receive Date:	20070319
Handler Name: HOME DEPOT HD0176	
Federal Waste Generator Description:	Small Quantity Generator
State District Owner:	Not reported
Large Quantity Handler of Universal Waste:	No
Recognized Trader Importer:	No
Recognized Trader Exporter:	No
Spent Lead Acid Battery Importer:	No
Spent Lead Acid Battery Exporter:	No
Current Record:	No
Non Storage Recycler Activity:	Not reported
Electronic Manifest Broker:	Not reported

Receive Date:	20070829
Handler Name: HOME DEPOT HD0176	
Federal Waste Generator Description:	Not a generator, verified
State District Owner:	Not reported
Large Quantity Handler of Universal Waste:	No
Recognized Trader Importer:	No

HOME DEPOT HD0176 (Continued) **1007569740**

Recognized Trader Exporter:	No
Spent Lead Acid Battery Importer:	No
Spent Lead Acid Battery Exporter:	No
Current Record:	No
Non Storage Recycler Activity:	Not reported
Electronic Manifest Broker:	Not reported

Receive Date:		20080129
Handler Name:	HOME DEPOT HD0176	
Federal Waste Generator Description:		Not a generator, verified
State District Owner:		Not reported
Large Quantity Handler of Universal Waste:		No
Recognized Trader Importer:		No
Recognized Trader Exporter:		No
Spent Lead Acid Battery Importer:		No
Spent Lead Acid Battery Exporter:		No
Current Record:		Yes
Non Storage Recycler Activity:		Not reported
Electronic Manifest Broker:		Not reported

List of NAICS Codes and Descriptions:

NAICS Code:	44411
NAICS Description:	HOME CENTERS

Facility Has Received Notices of Violations:

Violations:	No Violations Found

Evaluation Action Summary:

Evaluations:	No Evaluations Found

B6 **ATLANTEL** **RCRA NonGen / NLR** **1007118366**
ENE **199 B ARMOUR DR NE** **GAR000004382**
< 1/8 **ATLANTA, GA 30324**
0.020 mi.
103 ft. **Site 2 of 3 in cluster B**

Relative:
Higher

Actual:
832 ft.

RCRA NonGen / NLR:

Date Form Received by Agency:		20040430
Handler Name:	ATLANTEL	
Handler Address:		199 B ARMOUR DR NE
Handler City,State,Zip:		ATLANTA, GA 30324
EPA ID:		GAR000004382
Contact Name:		GLENN E MURER
Contact Address:		ARMOUR DR NE
Contact City,State,Zip:		ATLANTA, GA 30324
Contact Telephone:		404-892-5000
Contact Fax:		Not reported
Contact Email:		Not reported
Contact Title:		Not reported
EPA Region:		04
Land Type:		Private
Federal Waste Generator Description:		Not a generator, verified
Non-Notifier:		Not reported
Biennial Report Cycle:		Not reported
Accessibility:		Not reported

ATLANTEL (Continued) **1007118366**

Active Site Indicator:	Not reported
State District Owner:	Not reported
State District:	Not reported
Mailing Address:	ARMOUR DR NE
Mailing City,State,Zip:	ATLANTA, GA 30324
Owner Name:	RENU ENTERPRISES INC
Owner Type:	Private
Operator Name:	GLENN MURER
Operator Type:	Private
Short-Term Generator Activity:	No
Importer Activity:	No
Mixed Waste Generator:	No
Transporter Activity:	No
Transfer Facility Activity:	No
Recycler Activity with Storage:	No
Small Quantity On-Site Burner Exemption:	No
Smelting Melting and Refining Furnace Exemption:	No
Underground Injection Control:	No
Off-Site Waste Receipt:	No
Universal Waste Indicator:	No
Universal Waste Destination Facility:	No
Federal Universal Waste:	No
Active Site Fed-Reg Treatment Storage and Disposal Facility:	Not reported
Active Site Converter Treatment storage and Disposal Facility:	Not reported
Active Site State-Reg Treatment Storage and Disposal Facility:	Not reported
Active Site State-Reg Handler:	---
Federal Facility Indicator:	Not reported
Hazardous Secondary Material Indicator:	NN
Sub-Part K Indicator:	Not reported
Commercial TSD Indicator:	No
Treatment Storage and Disposal Type:	Not reported
2018 GPRA Permit Baseline:	Not on the Baseline
2018 GPRA Renewals Baseline:	Not on the Baseline
Permit Renewals Workload Universe:	Not reported
Permit Workload Universe:	Not reported
Permit Progress Universe:	Not reported
Post-Closure Workload Universe:	Not reported
Closure Workload Universe:	Not reported
202 GPRA Corrective Action Baseline:	No
Corrective Action Workload Universe:	No
Subject to Corrective Action Universe:	No
Non-TSDFs Where RCRA CA has Been Imposed Universe:	No
TSDFs Potentially Subject to CA Under 3004 (u)/(v) Universe:	No
TSDFs Only Subject to CA under Discretionary Auth Universe:	No
Corrective Action Priority Ranking:	No NCAPS ranking
Environmental Control Indicator:	No
Institutional Control Indicator:	No
Human Exposure Controls Indicator:	N/A
Groundwater Controls Indicator:	N/A
Operating TSDF Universe:	Not reported
Full Enforcement Universe:	Not reported
Significant Non-Complier Universe:	No
Unaddressed Significant Non-Complier Universe:	No
Addressed Significant Non-Complier Universe:	No
Significant Non-Complier With a Compliance Schedule Universe:	No
Financial Assurance Required:	Not reported
Handler Date of Last Change:	20040827

ATLANTEL (Continued) **1007118366**

Recognized Trader-Importer:	No
Recognized Trader-Exporter:	No
Importer of Spent Lead Acid Batteries:	No
Exporter of Spent Lead Acid Batteries:	No
Recycler Activity Without Storage:	Not reported
Manifest Broker:	Not reported
Sub-Part P Indicator:	No

Hazardous Waste Summary:

Waste Code:	D001
Waste Description:	IGNITABLE WASTE
Waste Code:	F003
Waste Description:	THE FOLLOWING SPENT NONHALOGENATED SOLVENTS: XYLENE, ACETONE, ETHYL ACETATE, ETHYL BENZENE, ETHYL ETHER, METHYL ISOBUTYL KETONE, N-BUTYL ALCOHOL, CYCLOHEXANONE, AND METHANOL; ALL SPENT SOLVENT MIXTURES/BLENDS CONTAINING, BEFORE USE, ONLY THE ABOVE SPENT NONHALOGENATED SOLVENTS; AND ALL SPENT SOLVENT MIXTURES/BLENDS CONTAINING, BEFORE USE, ONE OR MORE OF THE ABOVE NONHALOGENATED SOLVENTS, AND A TOTAL OF TEN PERCENT OR MORE (BY VOLUME) OF ONE OR MORE OF THOSE SOLVENTS LISTED IN F001, F002, F004, AND F005; AND STILL BOTTOMS FROM THE RECOVERY OF THESE SPENT SOLVENTS AND SPENT SOLVENT MIXTURES.
Waste Code:	F005
Waste Description:	THE FOLLOWING SPENT NONHALOGENATED SOLVENTS: TOLUENE, METHYL ETHYL KETONE, CARBON DISULFIDE, ISOBUTANOL, PYRIDINE, BENZENE, 2-ETHOXYETHANOL, AND 2-NITROPROPANE; ALL SPENT SOLVENT MIXTURES/BLENDS CONTAINING, BEFORE USE, A TOTAL OF TEN PERCENT OR MORE (BY VOLUME) OF ONE OR MORE OF THE ABOVE NONHALOGENATED SOLVENTS OR THOSE SOLVENTS LISTED IN F001, F002, OR F004; AND STILL BOTTOMS FROM THE RECOVERY OF THESE SPENT SOLVENTS AND SPENT SOLVENT MIXTURES.

Handler - Owner Operator:

Owner/Operator Indicator:	Owner
Owner/Operator Name:	RENU ENTERPRISES INC
Legal Status:	Private
Date Became Current:	Not reported
Date Ended Current:	Not reported
Owner/Operator Address:	199 ARMOUR DR NE
Owner/Operator City,State,Zip:	ATLANTA, GA 30324
Owner/Operator Telephone:	404-885-9000
Owner/Operator Telephone Ext:	Not reported
Owner/Operator Fax:	Not reported
Owner/Operator Email:	Not reported
Owner/Operator Indicator:	Owner
Owner/Operator Name:	ARMOUR DRIVE III LLC
Legal Status:	Private
Date Became Current:	20020717
Date Ended Current:	Not reported
Owner/Operator Address:	Not reported
Owner/Operator City,State,Zip:	Not reported
Owner/Operator Telephone:	Not reported
Owner/Operator Telephone Ext:	Not reported

ATLANTEL (Continued) **1007118366**

Owner/Operator Fax:	Not reported
Owner/Operator Email:	Not reported
Owner/Operator Indicator:	Operator
Owner/Operator Name:	GLENN MURER
Legal Status:	Private
Date Became Current:	20020717
Date Ended Current:	Not reported
Owner/Operator Address:	Not reported
Owner/Operator City,State,Zip:	Not reported
Owner/Operator Telephone:	Not reported
Owner/Operator Telephone Ext:	Not reported
Owner/Operator Fax:	Not reported
Owner/Operator Email:	Not reported
Owner/Operator Indicator:	Owner
Owner/Operator Name:	RENU ENTERPRISES INC
Legal Status:	Private
Date Became Current:	Not reported
Date Ended Current:	Not reported
Owner/Operator Address:	199 ARMOUR DR NE
Owner/Operator City,State,Zip:	ATLANTA, GA 30324
Owner/Operator Telephone:	404-885-9000
Owner/Operator Telephone Ext:	Not reported
Owner/Operator Fax:	Not reported
Owner/Operator Email:	Not reported
Owner/Operator Indicator:	Operator
Owner/Operator Name:	GLENN MURER
Legal Status:	Private
Date Became Current:	20020717
Date Ended Current:	Not reported
Owner/Operator Address:	Not reported
Owner/Operator City,State,Zip:	Not reported
Owner/Operator Telephone:	Not reported
Owner/Operator Telephone Ext:	Not reported
Owner/Operator Fax:	Not reported
Owner/Operator Email:	Not reported
Owner/Operator Indicator:	Owner
Owner/Operator Name:	ARMOUR DRIVE III LLC
Legal Status:	Private
Date Became Current:	20020717
Date Ended Current:	Not reported
Owner/Operator Address:	Not reported
Owner/Operator City,State,Zip:	Not reported
Owner/Operator Telephone:	Not reported
Owner/Operator Telephone Ext:	Not reported
Owner/Operator Fax:	Not reported
Owner/Operator Email:	Not reported
Owner/Operator Indicator:	Owner
Owner/Operator Name:	RENU ENTERPRISES INC
Legal Status:	Private
Date Became Current:	Not reported
Date Ended Current:	Not reported
Owner/Operator Address:	199 ARMOUR DR NE

ATLANTEL (Continued) **1007118366**

Owner/Operator City,State,Zip: ATLANTA, GA 30324
Owner/Operator Telephone: 404-885-9000
Owner/Operator Telephone Ext: Not reported
Owner/Operator Fax: Not reported
Owner/Operator Email: Not reported

Historic Generators:

Receive Date: 19951006
Handler Name: RENU ENTERPRISES INC
Federal Waste Generator Description: Small Quantity Generator
State District Owner: Not reported
Large Quantity Handler of Universal Waste: No
Recognized Trader Importer: No
Recognized Trader Exporter: No
Spent Lead Acid Battery Importer: No
Spent Lead Acid Battery Exporter: No
Current Record: No
Non Storage Recycler Activity: Not reported
Electronic Manifest Broker: Not reported

Receive Date: 20020521
Handler Name: RENU ENTERPRISES INC
Federal Waste Generator Description: Not a generator, verified
State District Owner: Not reported
Large Quantity Handler of Universal Waste: No
Recognized Trader Importer: No
Recognized Trader Exporter: No
Spent Lead Acid Battery Importer: No
Spent Lead Acid Battery Exporter: No
Current Record: No
Non Storage Recycler Activity: Not reported
Electronic Manifest Broker: Not reported

Receive Date: 20030627
Handler Name: ATLANTEL
Federal Waste Generator Description: Small Quantity Generator
State District Owner: Not reported
Large Quantity Handler of Universal Waste: No
Recognized Trader Importer: No
Recognized Trader Exporter: No
Spent Lead Acid Battery Importer: No
Spent Lead Acid Battery Exporter: No
Current Record: No
Non Storage Recycler Activity: Not reported
Electronic Manifest Broker: Not reported

Receive Date: 20040430
Handler Name: ATLANTEL
Federal Waste Generator Description: Not a generator, verified
State District Owner: Not reported
Large Quantity Handler of Universal Waste: No
Recognized Trader Importer: No
Recognized Trader Exporter: No
Spent Lead Acid Battery Importer: No
Spent Lead Acid Battery Exporter: No
Current Record: Yes
Non Storage Recycler Activity: Not reported

ATLANTEL (Continued) **1007118366**

Electronic Manifest Broker: Not reported

List of NAICS Codes and Descriptions:
NAICS Code: 811213
NAICS Description: COMMUNICATION EQUIPMENT REPAIR AND MAINTENANCE

Facility Has Received Notices of Violations:
Violations: No Violations Found

Evaluation Action Summary:
Evaluations: No Evaluations Found

7
ENE
< 1/8
0.031 mi.
164 ft.

PIEDMONT GARAGE
2162 PIEDMONT RD NE
ATLANTA, GA

EDR Hist Auto **1009362554**
N/A

Relative:
Lower

Actual:
785 ft.

EDR Hist Auto

Year:	Name:	Type:
1937	PIEDMONT GARAGE	AUTOMOBILE REPAIRING

C8
NE
< 1/8
0.038 mi.
201 ft.

READY MIX USA LLC - MIDTOWN ATLANTA PLANT
340 ARMOUR DR
ATLANTA, GA 30324

Site 1 of 2 in cluster C

GA LUST **1000223652**
GA UST **3032WRDYMX34ARM**
GA VCP
GA DEL SHWS
RCRA NonGen / NLR
TRIS
US AIRS
FINDS
ECHO
GA Financial Assurance
GA TIER 2

Relative:
Lower

Actual:
810 ft.

LUST:

Name:	FLEET TRANSPORT CO
Address:	340 ARMOUR DR NE
City,State,Zip:	ATLANTA, GA 30324
Facility ID:	00600184
Leak ID:	Not reported
Description:	Not reported
Cleanup Status:	NFA - No Further Action
Date Received:	10/07/1993
Project Officer:	EPD Migration
Project Name:	UST - 1 - FLEET TRANSPORT CO
Site Code Description:	Owner/Operator funded site
No Further Action Date:	09/16/1997

Name:	FLEET TRANSPORT CO
Address:	340 ARMOUR DR NE
City,State,Zip:	ATLANTA, GA 30324
Facility ID:	00600184
Leak ID:	Not reported

READY MIX USA LLC - MIDTOWN ATLANTA PLANT (Continued) **1000223652**

Description:	Not reported
Cleanup Status:	NFA - No Further Action
Date Received:	12/13/1996
Project Officer:	EPD Migration
Project Name:	UST - 2 - FLEET TRANSPORT CO
Site Code Description:	Owner/Operator funded site
No Further Action Date:	08/13/1997

UST:

Name:	FLEET TRANSPORT CO
Address:	340 ARMOUR DR NE
City,State,Zip:	ATLANTA, GA

Tank Info:

Tankid:	1
Name:	FLEET TRANSPORT CO
Address:	340 ARMOUR DR NE
Tank Status:	Removed from Ground
City:	ATLANTA
Tank Material:	Bare Steel
Pipe Type:	Suction (American)
Overfill Type:	Not reported
Install Date:	Not reported
Facility ID:	600184
Status Date:	Not reported
Product:	Gas (Historical Use)
Pipe Material:	Unknown
Overfill Protection:	Not reported
Overfill Installed:	Not reported
Tank Exempt From Spill:	Not reported
Date Spill Device Installed:	Not reported

Tankid:	2
Name:	FLEET TRANSPORT CO
Address:	340 ARMOUR DR NE
Tank Status:	Removed from Ground
City:	ATLANTA
Tank Material:	Bare Steel
Pipe Type:	Suction (American)
Overfill Type:	Not reported
Install Date:	Not reported
Facility ID:	600184
Status Date:	Not reported
Product:	Diesel
Pipe Material:	Unknown
Overfill Protection:	Not reported
Overfill Installed:	Not reported
Tank Exempt From Spill:	Not reported
Date Spill Device Installed:	Not reported

VCP:

Name:	VRP - BRIGHT HOUR TRUST
Address:	340 ARMOUR DR.
City,State,Zip:	ATLANTA, GA
Environmental Number Interest Identifier:	VRP1458065522
Project Type:	VRP Project

READY MIX USA LLC - MIDTOWN ATLANTA PLANT (Continued) **1000223652**

Project Status:	Completed
Project RID:	2209
Project Manager:	William Lucas
Project Start Date:	03/15/2016
Project End Date:	04/01/2021
Phase Name:	VRP - Migrated
Application Received Date:	03/15/2016
Application Approved Date:	06/27/2016
Submission RID:	562371
Most Recent Submittal:	VRP Compliance Status Report
Submittal Upload Date:	04/07/2021
Submittal Response Date:	03/11/2021
Notes:	*Note: While the URL links reference a single electronic file, a submittal or issuance may have multiple electronic file attachments. Therefore, additional electronic documents may be available for the submittal or issuance in the GEOS Public Portal. Also, where electronic files are not available a link is not provided, but basic submittal information is available in GEOS.
Description:	HSI 10894, Delisted
Lattitude:	33.8129345
Longitude:	-84.377423
Link to Issuance:	https://geos.epd.georgia.gov/GA/LEMIR/EnSuite/Shared/pages/util/StreamDoc.ashx?id=5321726&type=PERMIT_FILLED_PDF
Link to Latest Submittal:	https://geos.epd.georgia.gov/GA/LEMIR/EnSuite/Shared/Pages/util/StreamDoc.ashx?id=111767&type=attachment

DEL SHWS:

Name:	BRIGHT HOUR TRUST PROPERTY
Address:	340 ARMOUR DRIVE NE
City,State,Zip:	ATLANTA, GA 30324
Delist Date:	07/01/2021
HIS Id Number:	10894
Latidude:	33 48 ' 47 " N
Longitude:	84 22 ' 35 " W
Owner Name:	Bright Hour Trust
Owner Address:	P. O. Box 1569
Owner City:	Brentwood
Owner State:	TN
Owner ZIP:	37024
Parcel ID:	17-0058-LL-070-9 (Tax District 05T)
Cleanup Priority:	The Director has designated this site as a Class V
Reg Sub:	1,1-Dichloroethane-GW; 1,2-Dichlorobenzene-GW; Arsenic-GW/Soil; Benzene-GW; Carbon disulfide-Soil; Chromium-GW; Copper-GW; Ethylbenzene-GW/Soil; Lead-GW/Soil; m-Xylene-GW/Soil; o-Xylene-Soil; Pyrene-Soil; Tetrachloroethene-GW; Xylenes-GW/Soil; 1,1-Dichloroethene-GW; Acenaphthene-GW/Soil; Barium-GW/Soil; Cadmium-GW; Chloroform-GW; Cis-1,2-Dichloroethene-GW/Soil; Cumene-GW/Soil; Fluorene-GW/Soil; Mercury-GW/Soil; Naphthalene-GW/Soil; Phenanthrene-GW/Soil; Silver-Soil; Trichloroethene-GW/Soil; Zinc-GW
Last Known Property Owner NAME B:	Not reported
Last Known Property Owner ADDRESS B:	Not reported
Last Known Property Owner CITY B:	Not reported
Last Known Property Owner STATE B:	Not reported
Last Known Property Owner ZIP B:	Not reported
Last Known Property Owner NAME C:	Not reported
Last Known Property Owner ADDRESS C:	Not reported

READY MIX USA LLC - MIDTOWN ATLANTA PLANT (Continued) **1000223652**

Last Known Property Owner CITY C:	Not reported
Last Known Property Owner STATE C:	Not reported
Last Known Property Owner ZIP C:	Not reported
Last Known Property Owner NAME D:	Not reported
Last Known Property Owner ADDRESS D:	Not reported
Last Known Property Owner CITY D:	Not reported
Last Known Property Owner STATE D:	Not reported
Last Known Property Owner ZIP D:	Not reported
Status of Cleanup Activities:	Investigations are being conducted to determine how much cleanup is necessary for source materials, soil, and groundwater.
GA EPD Dir Determination Re Correction Action:	The Director has determined that this site requires corrective action.
RS Released/Threats to Health Env:	This site has a known release of Lead in soil at levels exceeding the reportable quantity. This site has limited access. The nearest resident individual is less than 300 feet from the area affected by the release.

RCRA NonGen / NLR:

Date Form Received by Agency:	19910307
Handler Name:	FLEET TRANSPORT CO INC
Handler Address:	340 ARMOUR DR NE
Handler City,State,Zip:	ATLANTA, GA 30324
EPA ID:	GAD042875856
Contact Name:	Not reported
Contact Address:	Not reported
Contact City,State,Zip:	Not reported
Contact Telephone:	Not reported
Contact Fax:	Not reported
Contact Email:	Not reported
Contact Title:	Not reported
EPA Region:	04
Land Type:	Not reported
Federal Waste Generator Description:	Not a generator, verified
Non-Notifier:	Not reported
Biennial Report Cycle:	Not reported
Accessibility:	Not reported
Active Site Indicator:	Not reported
State District Owner:	GA
State District:	JO
Mailing Address:	PO BOX 13429
Mailing City,State,Zip:	ATLANTA, GA 30324
Owner Name:	Not reported
Owner Type:	Not reported
Operator Name:	OPERNAME
Operator Type:	Private
Short-Term Generator Activity:	No
Importer Activity:	No
Mixed Waste Generator:	No
Transporter Activity:	No
Transfer Facility Activity:	No
Recycler Activity with Storage:	No
Small Quantity On-Site Burner Exemption:	No
Smelting Melting and Refining Furnace Exemption:	No
Underground Injection Control:	No
Off-Site Waste Receipt:	No
Universal Waste Indicator:	No
Universal Waste Destination Facility:	No
Federal Universal Waste:	No

READY MIX USA LLC - MIDTOWN ATLANTA PLANT (Continued) **1000223652**

Active Site Fed-Reg Treatment Storage and Disposal Facility:	Not reported
Active Site Converter Treatment storage and Disposal Facility:	Not reported
Active Site State-Reg Treatment Storage and Disposal Facility:	Not reported
Active Site State-Reg Handler:	---
Federal Facility Indicator:	Not reported
Hazardous Secondary Material Indicator:	NN
Sub-Part K Indicator:	Not reported
Commercial TSD Indicator:	No
Treatment Storage and Disposal Type:	Not reported
2018 GPRA Permit Baseline:	Not on the Baseline
2018 GPRA Renewals Baseline:	Not on the Baseline
Permit Renewals Workload Universe:	Not reported
Permit Workload Universe:	Not reported
Permit Progress Universe:	Not reported
Post-Closure Workload Universe:	Not reported
Closure Workload Universe:	Not reported
202 GPRA Corrective Action Baseline:	No
Corrective Action Workload Universe:	No
Subject to Corrective Action Universe:	No
Non-TSDFs Where RCRA CA has Been Imposed Universe:	No
TSDFs Potentially Subject to CA Under 3004 (u)/(v) Universe:	No
TSDFs Only Subject to CA under Discretionary Auth Universe:	No
Corrective Action Priority Ranking:	No NCAPS ranking
Environmental Control Indicator:	No
Institutional Control Indicator:	No
Human Exposure Controls Indicator:	N/A
Groundwater Controls Indicator:	N/A
Operating TSDF Universe:	Not reported
Full Enforcement Universe:	Not reported
Significant Non-Complier Universe:	No
Unaddressed Significant Non-Complier Universe:	No
Addressed Significant Non-Complier Universe:	No
Significant Non-Complier With a Compliance Schedule Universe:	No
Financial Assurance Required:	Not reported
Handler Date of Last Change:	20000902
Recognized Trader-Importer:	No
Recognized Trader-Exporter:	No
Importer of Spent Lead Acid Batteries:	No
Exporter of Spent Lead Acid Batteries:	No
Recycler Activity Without Storage:	Not reported
Manifest Broker:	Not reported
Sub-Part P Indicator:	No

Hazardous Waste Summary:

Waste Code:	D001
Waste Description:	IGNITABLE WASTE
Waste Code:	D002
Waste Description:	CORROSIVE WASTE

Handler - Owner Operator:

Owner/Operator Indicator:	Operator
Owner/Operator Name:	OPERNAME
Legal Status:	Private
Date Became Current:	Not reported

READY MIX USA LLC - MIDTOWN ATLANTA PLANT (Continued) **1000223652**

Date Ended Current:	Not reported
Owner/Operator Address:	OPERSTREET
Owner/Operator City,State,Zip:	OPERCITY, WY 99999
Owner/Operator Telephone:	404-555-1212
Owner/Operator Telephone Ext:	Not reported
Owner/Operator Fax:	Not reported
Owner/Operator Email:	Not reported
Owner/Operator Indicator:	Owner
Owner/Operator Name:	OWNERNAME
Legal Status:	Private
Date Became Current:	Not reported
Date Ended Current:	Not reported
Owner/Operator Address:	OWNERSTREET
Owner/Operator City,State,Zip:	OWNERCITY, WY 99999
Owner/Operator Telephone:	404-555-1212
Owner/Operator Telephone Ext:	Not reported
Owner/Operator Fax:	Not reported
Owner/Operator Email:	Not reported

Historic Generators:

Receive Date:	19910307
Handler Name: FLEET TRANSPORT CO INC	
Federal Waste Generator Description:	Not a generator, verified
State District Owner:	GA
Large Quantity Handler of Universal Waste:	No
Recognized Trader Importer:	No
Recognized Trader Exporter:	No
Spent Lead Acid Battery Importer:	No
Spent Lead Acid Battery Exporter:	No
Current Record:	Yes
Non Storage Recycler Activity:	Not reported
Electronic Manifest Broker:	Not reported
Receive Date:	19801114
Handler Name: FLEET TRANSPORT CO INC	
Federal Waste Generator Description:	Not a generator, verified
State District Owner:	GA
Large Quantity Handler of Universal Waste:	No
Recognized Trader Importer:	No
Recognized Trader Exporter:	No
Spent Lead Acid Battery Importer:	No
Spent Lead Acid Battery Exporter:	No
Current Record:	No
Non Storage Recycler Activity:	Not reported
Electronic Manifest Broker:	Not reported
Receive Date:	19981210
Handler Name: FLEET TRANSPORT COMPANY, INC.	
Federal Waste Generator Description:	Large Quantity Generator
State District Owner:	Not reported
Large Quantity Handler of Universal Waste:	No
Recognized Trader Importer:	No
Recognized Trader Exporter:	No
Spent Lead Acid Battery Importer:	No
Spent Lead Acid Battery Exporter:	No
Current Record:	No

READY MIX USA LLC - MIDTOWN ATLANTA PLANT (Continued) **1000223652**

Non Storage Recycler Activity: Not reported
Electronic Manifest Broker: Not reported

List of NAICS Codes and Descriptions:
NAICS Code: 48411
NAICS Description: GENERAL FREIGHT TRUCKING, LOCAL

NAICS Code: 48849
NAICS Description: OTHER SUPPORT ACTIVITIES FOR ROAD TRANSPORTATION

Facility Has Received Notices of Violation:
Found Violation: No
Agency Which Determined Violation: Not reported
Violation Short Description: Not reported
Date Violation was Determined: Not reported
Actual Return to Compliance Date: Not reported
Return to Compliance Qualifier: Not reported
Violation Responsible Agency: Not reported
Scheduled Compliance Date: Not reported
Enforcement Identifier: Not reported
Date of Enforcement Action: Not reported
Enforcement Responsible Agency: Not reported
Enforcement Docket Number: Not reported
Enforcement Attorney: Not reported
Corrective Action Component: Not reported
Appeal Initiated Date: Not reported
Appeal Resolution Date: Not reported
Disposition Status Date: Not reported
Disposition Status: Not reported
Disposition Status Description: Not reported
Consent/Final Order Sequence Number:Not reported
Consent/Final Order Respondent Name: Not reported
Consent/Final Order Lead Agency: Not reported
Enforcement Type: Not reported
Enforcement Responsible Person: Not reported
Enforcement Responsible Sub-Organization: Not reported
SEP Sequence Number: Not reported
SEP Expenditure Amount: Not reported
SEP Scheduled Completion Date: Not reported
SEP Actual Date: Not reported
SEP Defaulted Date: Not reported
SEP Type: Not reported
SEP Type Description: Not reported
Proposed Amount: Not reported
Final Monetary Amount: Not reported
Paid Amount: Not reported
Final Count: Not reported
Final Amount: Not reported

Found Violation: No
Agency Which Determined Violation: Not reported
Violation Short Description: Not reported
Date Violation was Determined: Not reported
Actual Return to Compliance Date: Not reported
Return to Compliance Qualifier: Not reported
Violation Responsible Agency: Not reported

READY MIX USA LLC - MIDTOWN ATLANTA PLANT (Continued) **1000223652**

Scheduled Compliance Date:	Not reported
Enforcement Identifier:	Not reported
Date of Enforcement Action:	Not reported
Enforcement Responsible Agency:	Not reported
Enforcement Docket Number:	Not reported
Enforcement Attorney:	Not reported
Corrective Action Component:	Not reported
Appeal Initiated Date:	Not reported
Appeal Resolution Date:	Not reported
Disposition Status Date:	Not reported
Disposition Status:	Not reported
Disposition Status Description:	Not reported
Consent/Final Order Sequence Number:	Not reported
Consent/Final Order Respondent Name:	Not reported
Consent/Final Order Lead Agency:	Not reported
Enforcement Type:	Not reported
Enforcement Responsible Person:	Not reported
Enforcement Responsible Sub-Organization:	Not reported
SEP Sequence Number:	Not reported
SEP Expenditure Amount:	Not reported
SEP Scheduled Completion Date:	Not reported
SEP Actual Date:	Not reported
SEP Defaulted Date:	Not reported
SEP Type:	Not reported
SEP Type Description:	Not reported
Proposed Amount:	Not reported
Final Monetary Amount:	Not reported
Paid Amount:	Not reported
Final Count:	Not reported
Final Amount:	Not reported

Evaluation Action Summary:

Evaluation Date:	19980604
Evaluation Responsible Agency:	State
Found Violation:	No
Evaluation Type Description:	NON-FINANCIAL RECORD REVIEW
Evaluation Responsible Person Identifier:	GAJAW
Evaluation Responsible Sub-Organization:	HW
Actual Return to Compliance Date:	Not reported
Scheduled Compliance Date:	Not reported
Date of Request:	Not reported
Date Response Received:	Not reported
Request Agency:	Not reported
Former Citation:	Not reported

Evaluation Date:	19910307
Evaluation Responsible Agency:	State
Found Violation:	No
Evaluation Type Description:	FOCUSED COMPLIANCE INSPECTION
Evaluation Responsible Person Identifier:	GAAJG
Evaluation Responsible Sub-Organization:	GC
Actual Return to Compliance Date:	Not reported
Scheduled Compliance Date:	Not reported
Date of Request:	Not reported
Date Response Received:	Not reported
Request Agency:	Not reported
Former Citation:	Not reported

READY MIX USA LLC - MIDTOWN ATLANTA PLANT (Continued) **1000223652**

Facility, Chemical, Releases and Other Waste Management Summary Information:

TRI ID:	3032WRDYMX34ARM
Form Type:	Form R
Reporting year:	2018
Trade secret indicator:	NO
Sanitized indicator:	NO
Title of certifying official:	SENIOR ENVIRONMENTAL MANAGER CHASE HIVELY
Certifying officials signature indicator:	ELECTRONIC
Date signed:	2019-07-01
Name:	READY MIX USA LLC-MIDTOWN ATLANTA PLANT
Address:	340 ARMOUR DR
City,State,Zip:	ATLANTA, GA 30324
BIA code:	Not reported
Tribe name:	Not reported
Mailing name:	READY MIX USA LLC-MIDTOWN ATLANTA PLANT
Mailing street:	106 BELL PARKWAY
Mailing province:	Not reported
Mailing City,State,Zip:	WOODSTOCK, GA 30188
Entire facility ind:	YES
Partial facility ind:	NO
Federal facility ind:	NO
Goco facility ind:	NO
Assigned fed facility flag:	NO
Public contact name:	CHASE HIVELY
Public contact phone and Ext:	8655734501
Public contact email:	CHASEL.HIVELY@CEMEX.COM
Primary sic code:	Not reported
Sic code 2:	Not reported
Sic code 3:	Not reported
Sic code 4:	Not reported
Sic code 5:	Not reported
Sic code 6:	Not reported
Naics origin:	Not reported
Primary naics code:	327320
Naics code 2:	Not reported
Naics code 3:	Not reported
Naics code 4:	Not reported
Naics code 5:	Not reported
Naics code 6:	Not reported
Latitude:	33.81309
Longitude:	-84.37642
D and B number A:	189840945
D and B number B:	Not reported
RCRA number A:	Not reported
RCRA number B:	Not reported
RCRA number C:	Not reported
RCRA number D:	Not reported
RCRA number E:	Not reported
RCRA number F:	Not reported
RCRA number G:	Not reported
RCRA number H:	Not reported
NPDES number A:	Not reported
NPDES number B:	Not reported
NPDES number C:	Not reported
NPDES number D:	Not reported
NPDES number E:	Not reported
NPDES number F:	Not reported

READY MIX USA LLC - MIDTOWN ATLANTA PLANT (Continued) **1000223652**

NPDES number G:	Not reported
Parent company name:	CEMEX INC
Parent company D and B number:	189840945
Standardized parent company name:	CEMEX INC
Document control number:	1318217528924
TRI ID:	3032WRDYMX34ARM
Cas number:	N511
Chemical name:	NITRATE COMPOUNDS
Classification:	TRI
Unit of measure:	Pounds
Metal ind:	NO
Revision code 1:	Not reported
Revision code 2:	Not reported
Maximum amount on site:	04
Fugitive air emissions - total release pounds:	NA
Fugitive air emissions - total release range code:	Not reported
Total fugitive air emissions:	0
Fugitive air emissions - basis of estimate:	Not reported
Stack air emissions - release pounds:	NA
Stack air emissions - release range code:	Not reported
Total stack air emissions:	0
Stack air emissions - basis of estimate:	Not reported
Total air emissions:	0
Discharges to stream a - stream name:	NA
Total discharges to stream a:	0
Discharges to stream a - basis of estimate:	Not reported
Discharges to stream a - % from stormwater:	Not reported
Discharges to stream b - stream name:	Not reported
Total discharges to stream b:	Not reported
Discharges to stream b - basis of estimate:	Not reported
Discharges to stream b - % from stormwater:	Not reported
Discharges to stream c - stream name:	Not reported
Total discharges to stream c:	Not reported
Discharges to stream c - basis of estimate:	Not reported
Discharges to stream c - % from stormwater:	Not reported
Discharges to stream d - stream name:	Not reported
Total discharges to stream d:	Not reported
Discharges to stream d - basis of estimate:	Not reported
Discharges to stream d - % from stormwater:	Not reported
Discharges to stream e - stream name:	Not reported
Total discharges to stream e:	Not reported
Discharges to stream e - basis of estimate:	Not reported
Discharges to stream e - % from stormwater:	Not reported
Discharges to stream f - stream name:	Not reported
Total discharges to stream f:	Not reported
Discharges to stream f - basis of estimate:	Not reported
Discharges to stream f - % from stormwater:	Not reported
Discharges to stream g - stream name:	Not reported
Total discharges to stream g:	Not reported
Discharges to stream g - basis of estimate:	Not reported
Discharges to stream g - % from stormwater:	Not reported
Total number of receiving streams:	0
Total surface water discharge:	0
Total on-site underground inj - pounds:	Not reported
On-site underground inj - basis of estimate:	Not reported
Total on-site ugrnd inj to cl i wells - pounds:	0
On-site underground inj to c1 i wells - basis of estimate:	Not reported

READY MIX USA LLC - MIDTOWN ATLANTA PLANT (Continued) **1000223652**

Total on-site ugrnd inj to cl ii-v wells - pounds:	0
On-site ungrnd inj to cl ii-v wells - basis of estimate:	Not reported
Total on-site underground injection:	0
Total on-site landfills:	Not reported
On-site landfills - basis of estimate:	Not reported
Total on-site RCRA subtitle c landfills:	0
On-site RCRA subtitle c landfills - basis of estimate:	Not reported
Total other on-site landfills:	0
Other landfills - basis of estimate:	Not reported
Total on-site land treatment:	0
Land trtmt/appl farming - basis of estimate:	Not reported
Total surface impoundments:	Not reported
Surface impoundment - basis of estimate:	Not reported
Total RCRA c surface impoundments:	0
RCRA c Surface impoundment - basis of estimate:	Not reported
Total other surface impoundments:	0
Other surface impoundment - basis of estimate:	Not reported
Total other disposal:	0
Other disposal - basis of estimate:	Not reported
Total on-site land releases:	0
Total on-site releases:	0
Off-site - POTW releases:	0
Off-site - storage only:	0
Off-site - solid/stab - metals:	0
Off-site - wastewater treatment release - metals:	0
Off-site - solid/stab - release - metals:	0
Off-site - wastewater treatment - metals:	0
Off-site - underground injection:	0
Off-site - underground injection - class 1 wells:	0
Off-site - underground injection - class ii-v wells:	0
Off-site - landfills/disposal surface impoundments:	0
Off-site - surface impoundment:	0
Off-site - RCRA subtitle c surface impoundments:	0
Off-site - other surface impoundments:	0
Off-site - other landfills:	0
Off-site - RCRA subtitle c landfills:	0
Off-site - disposal - land treatment:	0
Off-site - disposal - other land disposal:	0
Off-site - disposal - other off-site management:	0
Off-site - disposal - transfer to waste broker:	0
Off-site - disposal - unknown:	0
Total transferred off site for disposal:	0
Off-site - recycling - solvents/organics recovery:	0
Off-site - recycling -metals recovery:	0
Off-site - recycling - other reuse or recovery:	0
Off-site - recycling - acid regeneration:	0
Off-site - recycling - transfer to waste broker:	0
Total transferred off site for recycling:	0
Off-site - energy recovery:	0
Off-site - transfer to waste broker for energy recovery:	0
Total transferred off site for energy recovery:	0
Off-site - POTW treatment:	0
Off-site - solid/stab treatment - non metals:	0
Off-site -incineration/thermal treatment:	0
Off-site - incineration/insignificant heat value:	0
Off-site - wastewater treatment - non-metals:	0
Off-site - other waste treatment:	0

READY MIX USA LLC - MIDTOWN ATLANTA PLANT (Continued) **1000223652**

Off-site - transfer to waste broker - waste treatment:	0
Total transferred off site for treatment:	0
Off-site - transfer to waste broker:	0
Total transferred off site for further waste management:	0
Total POTW transfer:	0
Energy recovery on site current year:	0
Recycled on site current year:	0
Treated on site current year:	0
Total on-site waste management:	0
On-site energy recovery method 1:	Not Applicable
On-site energy recovery method 2:	Not reported
On-site energy recovery method 3:	Not Applicable
On-site energy recovery method 4:	Not reported
On-site recycling processes method 1:	Not Applicable
On-site recycling processes method 2:	Not reported
On-site recycling processes method 3:	Not reported
On-site recycling processes method 4:	Not reported
On-site recycling processes method 5:	Not reported
On-site recycling processes method 6:	Not reported
On-site recycling processes method 7:	Not reported
FRS Facility ID:	110060259615
Elemental Metal Included:	NO
Waste Rock Pile managed Indicator:	0
Waste Rock Quantity:	Not reported
Off Site - POTW Releases 81C:	0
Off Site - POTW Releases 81D:	0

Chemical Activities and Uses:

Cas number:	N511
Document control number:	1318217528924
Chemical name:	NITRATE COMPOUNDS
Classification:	TRI
Unit of measure:	Pounds
Produce the chemical:	No
Import the chemical:	No
On-site use of the chemical:	No
Sale or distribution of the chemical:	No
As a byproduct:	No
As a manufactured impurity:	No
Used as a reactant:	No
P101 feedstocks:	No
P102 raw materials:	No
P103 intermediates:	No
P104 initiators:	No
P199 other:	No
Added as a formulation component:	Yes
P201 additives:	No
P202 dyes:	No
P203 reaction diluents:	No
P204 initiators:	No
P205 solvents:	No
P206 inhibitors:	No
P207 emulsifiers:	No
P208 surfactants:	No
P209 lubricants:	No
P210 flame retardants:	No
P211 rheological modifiers:	No
P299 other:	No

READY MIX USA LLC - MIDTOWN ATLANTA PLANT (Continued) **1000223652**

Used as an article component:	No
Repackaging:	No
As a process impurity:	No
Processed / recycling:	No
Used as a chemical processing aid:	No
Z101 process solvents:	No
Z102 catalysts:	No
Z103 inhibitors:	No
Z104 initiators:	No
Z105 reaction terminators:	No
Z106 solution buffers:	No
Z199 other:	No
Used as a manufacturing aid:	No
Z201 process lubricants:	No
Z202 metalworking fluids:	No
Z203 coolants:	No
Z204 refrigerants:	No
Z205 hydraulic fluids:	No
Z299 other:	No
Ancillary or other use:	No
Z301 cleaner:	No
Z302 degreaser:	No
Z303 lubricant:	No
Z304 fuel:	No
Z305 flame retardant:	No
Z306 waste treatment:	No
Z307 water treatment:	No
Z308 construction materials:	No
Z399 other:	No

Submitted Facility Name:	READY MIX USA LLC-MIDTOWN ATLANTA PLANT
Submitted Street:	340 ARMOUR DR
Submitted City:	ATLANTA
Submitted County:	FULTON
Submitted State:	GA
Submitted Zip Code:	30324
Submitted BIA Code:	Not reported
Submitted Tribe Name:	Not reported
Submitted Parent Company Name:	CEMEX INC
Submitted Parent Company DB Number:	189840945
Submitted Standardized Parent Company Name:	CEMEX INC
Submitted Primary NAICS Code:	327320
Submitted Industry Code:	327
Submitted Industry Name:	Nonmetallic Mineral Product
Industry Code:	327
Industry Name:	Nonmetallic Mineral Product
Last year the facility reported:	2019
First year the facility reported:	2013
Number of forms submitted:	2
Total number of forms submitted:	12 20200808

Detailed Source Reduction Activities and Methods:

Cas number:	N511
Document control number:	1318217528924
Chemical name:	NITRATE COMPOUNDS
Classification:	TRI
Unit of measure:	Pounds

READY MIX USA LLC - MIDTOWN ATLANTA PLANT (Continued) **1000223652**

On-site limited releases - prior year:	0
On-site limited releases - current year:	0
On-site limited releases - following year:	0
On-site limited releases - 2nd-following year:	0
Other on-site releases - prior year:	0
Other on-site releases - current year:	0
Other on-site releases - following year:	0
Other on-site releases - 2nd-following year:	0
Off-site limited releases - prior year:	0
Off-site limited releases - current year:	0
Off-site limited releases - following year:	0
Off-site limited releases - 2nd-following year:	0
Other off-site releases - previous year:	0
Other off-site releases - current year:	0
Other off-site releases - following year:	0
Other off-site releases - 2nd-following year:	0
Energy recovery on site prior year:	0
Energy recovery on site current year:	0
Energy recovery on site following year:	0
Energy recovery on site 2nd-following year:	0
Energy recovery off site prior year:	0
Energy recovery off site current year:	0
Energy recovery off site following year:	0
Energy recovery off site 2nd-following year:	0
Quantity recycled on site prior year:	0
Quantity recycled on site current year:	0
Quantity recycled on site following year:	0
Quantity recycled on site 2nd-following year:	0
Quantity recycled off site prior year:	0
Quantity recycled off site current year:	0
Quantity recycled off site following year:	0
Quantity recycled off site 2nd-following year:	0
Quantity treated on site prior year:	0
Quantity treated on site current year:	0
Quantity treated on site following year:	0
Quantity treated on site 2nd-following year:	0
Quantity treated off site prior year:	0
Quantity treated off site current year:	0
Quantity treated off site following year:	0
Quantity treated off site 2nd-following year:	0
Catastrophic releases or other one-time events:	Not reported
Prod ratio/activity index:	1.01
Prod ratio or activity:	PRODUCTION
1st SR reduction activity:	NA-NA
1st SR activity ID meth code and desc 1:	Not reported
1st SR activity ID meth code and desc 2:	Not reported
1st SR activity ID meth code and desc 3:	Not reported
EST Ann REDN 1st source REDN act code and desc:	Not reported
2nd SR activity code and desc:	Not reported
2nd SR activity ID meth code and desc 1:	Not reported
2nd SR activity ID meth code and desc 2:	Not reported
2nd SR activity ID meth code and desc 3:	Not reported
EST Ann REDN 2nd source REDN act code and desc:	Not reported
3rd SR activity code and desc:	Not reported
3rd SR activity ID meth code and desc 1:	Not reported
3rd SR activity ID meth code and desc 2:	Not reported
3rd SR activity ID meth code and desc 3:	Not reported

READY MIX USA LLC - MIDTOWN ATLANTA PLANT (Continued) **1000223652**

EST Ann REDN 3rd source REDN act code and desc:	Not reported
4th SR activity code and desc:	Not reported
4th SR activity ID meth code and desc 1:	Not reported
4th SR activity ID meth code and desc 2:	Not reported
4th SR activity ID meth code and desc 3:	Not reported
EST Ann REDN 4th source REDN act code and desc:	Not reported

Detailed On-site Waste Treatment Methods and Efficiency:

Cas number:	N511
Document control number:	1318217528924
Chemical name:	NITRATE COMPOUNDS
Classification:	TRI
Unit of measure:	Pounds
Stream 1 - waste stream code:	NA
Stream 1 - trtmt method - sequence 1:	Not reported
Stream 1 - trtmt method - sequence 2:	Not reported
Stream 1 - trtmt method - sequence 3:	Not reported
Stream 1 - trtmt method - sequence 4:	Not reported
Stream 1 - trtmt method - sequence 5:	Not reported
Stream 1 - trtmt method - sequence 6:	Not reported
Stream 1 - trtmt method - sequence 7:	Not reported
Stream 1 - trtmt method - sequence 8:	Not reported
Stream 1 - based on operating data:	Not reported
Stream 2 - waste stream code:	Not reported
Stream 2 - trtmt method - sequence 1:	Not reported
Stream 2 - trtmt method - sequence 2:	Not reported
Stream 2 - trtmt method - sequence 3:	Not reported
Stream 2 - trtmt method - sequence 4:	Not reported
Stream 2 - trtmt method - sequence 5:	Not reported
Stream 2 - trtmt method - sequence 6:	Not reported
Stream 2 - trtmt method - sequence 7:	Not reported
Stream 2 - trtmt method - sequence 8:	Not reported
Stream 2 - based on operating data:	Not reported
Stream 3 - waste stream code:	Not reported
Stream 3 - trtmt method - sequence 1:	Not reported
Stream 3 - trtmt method - sequence 2:	Not reported
Stream 3 - trtmt method - sequence 3:	Not reported
Stream 3 - trtmt method - sequence 4:	Not reported
Stream 3 - trtmt method - sequence 5:	Not reported
Stream 3 - trtmt method - sequence 6:	Not reported
Stream 3 - trtmt method - sequence 7:	Not reported
Stream 3 - trtmt method - sequence 8:	Not reported
Stream 3 - based on operating data:	Not reported
Stream 4 - waste stream code:	Not reported
Stream 4 - trtmt method - sequence 1:	Not reported
Stream 4 - trtmt method - sequence 2:	Not reported
Stream 4 - trtmt method - sequence 3:	Not reported
Stream 4 - trtmt method - sequence 4:	Not reported
Stream 4 - trtmt method - sequence 5:	Not reported
Stream 4 - trtmt method - sequence 6:	Not reported
Stream 4 - trtmt method - sequence 7:	Not reported
Stream 4 - trtmt method - sequence 8:	Not reported
Stream 4 - based on operating data:	Not reported
Stream 5 - waste stream code:	Not reported
Stream 5 - trtmt method - sequence 1:	Not reported
Stream 5 - trtmt method - sequence 2:	Not reported
Stream 5 - trtmt method - sequence 3:	Not reported

READY MIX USA LLC - MIDTOWN ATLANTA PLANT (Continued) **1000223652**

Stream 5 - trtmt method - sequence 4:	Not reported
Stream 5 - trtmt method - sequence 5:	Not reported
Stream 5 - trtmt method - sequence 6:	Not reported
Stream 5 - trtmt method - sequence 7:	Not reported
Stream 5 - trtmt method - sequence 8:	Not reported
Stream 5 - based on operating data:	Not reported

TRI ID:	3032WRDYMX34ARM
Cas number:	N420
Chemical name:	LEAD COMPOUNDS
Classification:	PBT
Unit of measure:	Pounds
Metal ind:	YES
Revision code 1:	Not reported
Revision code 2:	Not reported
Maximum amount on site:	01
Fugitive air emissions - total release pounds:	NA
Fugitive air emissions - total release range code:	Not reported
Total fugitive air emissions:	0
Fugitive air emissions - basis of estimate:	Not reported
Stack air emissions - release pounds:	0
Stack air emissions - release range code:	Not reported
Total stack air emissions:	0
Stack air emissions - basis of estimate:	Published Emission Factors
Total air emissions:	0
Discharges to stream a - stream name:	NA
Total discharges to stream a:	0
Discharges to stream a - basis of estimate:	Not reported
Discharges to stream a - % from stormwater:	Not reported
Discharges to stream b - stream name:	Not reported
Total discharges to stream b:	Not reported
Discharges to stream b - basis of estimate:	Not reported
Discharges to stream b - % from stormwater:	Not reported
Discharges to stream c - stream name:	Not reported
Total discharges to stream c:	Not reported
Discharges to stream c - basis of estimate:	Not reported
Discharges to stream c - % from stormwater:	Not reported
Discharges to stream d - stream name:	Not reported
Total discharges to stream d:	Not reported
Discharges to stream d - basis of estimate:	Not reported
Discharges to stream d - % from stormwater:	Not reported
Discharges to stream e - stream name:	Not reported
Total discharges to stream e:	Not reported
Discharges to stream e - basis of estimate:	Not reported
Discharges to stream e - % from stormwater:	Not reported
Discharges to stream f - stream name:	Not reported
Total discharges to stream f:	Not reported
Discharges to stream f - basis of estimate:	Not reported
Discharges to stream f - % from stormwater:	Not reported
Discharges to stream g - stream name:	Not reported
Total discharges to stream g:	Not reported
Discharges to stream g - basis of estimate:	Not reported
Discharges to stream g - % from stormwater:	Not reported
Total number of receiving streams:	0
Total surface water discharge:	0
Total on-site underground inj - pounds:	Not reported

READY MIX USA LLC - MIDTOWN ATLANTA PLANT (Continued) **1000223652**

On-site underground inj - basis of estimate:	Not reported
Total on-site ugrnd inj to cl i wells - pounds:	0
On-site underground inj to c1 i wells - basis of estimate:	Not reported
Total on-site ugrnd inj to cl ii-v wells - pounds:	0
On-site ungrnd inj to cl ii-v wells - basis of estimate:	Not reported
Total on-site underground injection:	0
Total on-site landfills:	Not reported
On-site landfills - basis of estimate:	Not reported
Total on-site RCRA subtitle c landfills:	0
On-site RCRA subtitle c landfills - basis of estimate:	Not reported
Total other on-site landfills:	0
Other landfills - basis of estimate:	Not reported
Total on-site land treatment:	0
Land trtmt/appl farming - basis of estimate:	Not reported
Total surface impoundments:	Not reported
Surface impoundment - basis of estimate:	Not reported
Total RCRA c surface impoundments:	0
RCRA c Surface impoundment - basis of estimate:	Not reported
Total other surface impoundments:	0
Other surface impoundment - basis of estimate:	Not reported
Total other disposal:	0
Other disposal - basis of estimate:	Not reported
Total on-site land releases:	0
Total on-site releases:	0
Off-site - POTW releases:	0
Off-site - storage only:	0
Off-site - solid/stab - metals:	0
Off-site - wastewater treatment release - metals:	0
Off-site - solid/stab - release - metals:	0
Off-site - wastewater treatment - metals:	0
Off-site - underground injection:	0
Off-site - underground injection - class 1 wells:	0
Off-site - underground injection - class ii-v wells:	0
Off-site - landfills/disposal surface impoundments:	0
Off-site - surface impoundment:	0
Off-site - RCRA subtitle c surface impoundments:	0
Off-site - other surface impoundments:	0
Off-site - other landfills:	0
Off-site - RCRA subtitle c landfills:	0
Off-site - disposal - land treatment:	0
Off-site - disposal - other land disposal:	0
Off-site - disposal - other off-site management:	0
Off-site - disposal - transfer to waste broker:	0
Off-site - disposal - unknown:	0
Total transferred off site for disposal:	0
Off-site - recycling - solvents/organics recovery:	0
Off-site - recycling -metals recovery:	0
Off-site - recycling - other reuse or recovery:	0
Off-site - recycling - acid regeneration:	0
Off-site - recycling - transfer to waste broker:	0
Total transferred off site for recycling:	0
Off-site - energy recovery:	0
Off-site - transfer to waste broker for energy recovery:	0
Total transferred off site for energy recovery:	0
Off-site - POTW treatment:	0
Off-site - solid/stab treatment - non metals:	0
Off-site -incineration/thermal treatment:	0

READY MIX USA LLC - MIDTOWN ATLANTA PLANT (Continued) **1000223652**

Off-site - incineration/insignificant heat value:	0
Off-site - wastewater treatment - non-metals:	0
Off-site - other waste treatment:	0
Off-site - transfer to waste broker - waste treatment:	0
Total transferred off site for treatment:	0
Off-site - transfer to waste broker:	0
Total transferred off site for further waste management:	0
Total POTW transfer:	0
Energy recovery on site current year:	0
Recycled on site current year:	0
Treated on site current year:	0
Total on-site waste management:	0
On-site energy recovery method 1:	Not Applicable
On-site energy recovery method 2:	Not reported
On-site energy recovery method 3:	Not Applicable
On-site energy recovery method 4:	Not reported
On-site recycling processes method 1:	Not Applicable
On-site recycling processes method 2:	Not reported
On-site recycling processes method 3:	Not reported
On-site recycling processes method 4:	Not reported
On-site recycling processes method 5:	Not reported
On-site recycling processes method 6:	Not reported
On-site recycling processes method 7:	Not reported
FRS Facility ID:	110060259615
Elemental Metal Included:	YES
Waste Rock Pile managed Indicator:	0
Waste Rock Quantity:	Not reported
Off Site - POTW Releases 81C:	0
Off Site - POTW Releases 81D:	0

Chemical Activities and Uses:

Cas number:	N420
Document control number:	1318217462769
Chemical name:	LEAD COMPOUNDS
Classification:	PBT
Unit of measure:	Pounds
Produce the chemical:	No
Import the chemical:	No
On-site use of the chemical:	No
Sale or distribution of the chemical:	No
As a byproduct:	No
As a manufactured impurity:	No
Used as a reactant:	No
P101 feedstocks:	No
P102 raw materials:	No
P103 intermediates:	No
P104 initiators:	No
P199 other:	No
Added as a formulation component:	No
P201 additives:	No
P202 dyes:	No
P203 reaction diluents:	No
P204 initiators:	No
P205 solvents:	No
P206 inhibitors:	No
P207 emulsifiers:	No
P208 surfactants:	No
P209 lubricants:	No

READY MIX USA LLC - MIDTOWN ATLANTA PLANT (Continued) **1000223652**

P210 flame retardants:	No
P211 rheological modifiers:	No
P299 other:	No
Used as an article component:	No
Repackaging:	No
As a process impurity:	Yes
Processed / recycling:	No
Used as a chemical processing aid:	No
Z101 process solvents:	No
Z102 catalysts:	No
Z103 inhibitors:	No
Z104 initiators:	No
Z105 reaction terminators:	No
Z106 solution buffers:	No
Z199 other:	No
Used as a manufacturing aid:	No
Z201 process lubricants:	No
Z202 metalworking fluids:	No
Z203 coolants:	No
Z204 refrigerants:	No
Z205 hydraulic fluids:	No
Z299 other:	No
Ancillary or other use:	No
Z301 cleaner:	No
Z302 degreaser:	No
Z303 lubricant:	No
Z304 fuel:	No
Z305 flame retardant:	No
Z306 waste treatment:	No
Z307 water treatment:	No
Z308 construction materials:	No
Z399 other:	No

Submitted Facility Name:	READY MIX USA LLC-MIDTOWN ATLANTA PLANT
Submitted Street:	340 ARMOUR DR
Submitted City:	ATLANTA
Submitted County:	FULTON
Submitted State:	GA
Submitted Zip Code:	30324
Submitted BIA Code:	Not reported
Submitted Tribe Name:	Not reported
Submitted Parent Company Name:	CEMEX INC
Submitted Parent Company DB Number:	189840945
Submitted Standardized Parent Company Name:	CEMEX INC
Submitted Primary NAICS Code:	327320
Submitted Industry Code:	327
Submitted Industry Name:	Nonmetallic Mineral Product
Industry Code:	327
Industry Name:	Nonmetallic Mineral Product
Last year the facility reported:	2019
First year the facility reported:	2013
Number of forms submitted:	2
Total number of forms submitted:	12 20200808

Detailed Source Reduction Activities and Methods:

Cas number:	N420
Document control number:	1318217462769

READY MIX USA LLC - MIDTOWN ATLANTA PLANT (Continued) **1000223652**

Chemical name:	LEAD COMPOUNDS
Classification:	PBT
Unit of measure:	Pounds
On-site limited releases - prior year:	0
On-site limited releases - current year:	0
On-site limited releases - following year:	0
On-site limited releases - 2nd-following year:	0
Other on-site releases - prior year:	0
Other on-site releases - current year:	0
Other on-site releases - following year:	0
Other on-site releases - 2nd-following year:	0
Off-site limited releases - prior year:	0
Off-site limited releases - current year:	0
Off-site limited releases - following year:	0
Off-site limited releases - 2nd-following year:	0
Other off-site releases - previous year:	0
Other off-site releases - current year:	0
Other off-site releases - following year:	0
Other off-site releases - 2nd-following year:	0
Energy recovery on site prior year:	0
Energy recovery on site current year:	0
Energy recovery on site following year:	0
Energy recovery on site 2nd-following year:	0
Energy recovery off site prior year:	0
Energy recovery off site current year:	0
Energy recovery off site following year:	0
Energy recovery off site 2nd-following year:	0
Quantity recycled on site prior year:	0
Quantity recycled on site current year:	0
Quantity recycled on site following year:	0
Quantity recycled on site 2nd-following year:	0
Quantity recycled off site prior year:	0
Quantity recycled off site current year:	0
Quantity recycled off site following year:	0
Quantity recycled off site 2nd-following year:	0
Quantity treated on site prior year:	0
Quantity treated on site current year:	0
Quantity treated on site following year:	0
Quantity treated on site 2nd-following year:	0
Quantity treated off site prior year:	0
Quantity treated off site current year:	0
Quantity treated off site following year:	0
Quantity treated off site 2nd-following year:	0
Catastrophic releases or other one-time events:	Not reported
Prod ratio/activity index:	1.01
Prod ratio or activity:	PRODUCTION
1st SR reduction activity:	NA-NA
1st SR activity ID meth code and desc 1:	Not reported
1st SR activity ID meth code and desc 2:	Not reported
1st SR activity ID meth code and desc 3:	Not reported
EST Ann REDN 1st source REDN act code and desc:	Not reported
2nd SR activity code and desc:	Not reported
2nd SR activity ID meth code and desc 1:	Not reported
2nd SR activity ID meth code and desc 2:	Not reported
2nd SR activity ID meth code and desc 3:	Not reported
EST Ann REDN 2nd source REDN act code and desc:	Not reported
3rd SR activity code and desc:	Not reported

READY MIX USA LLC - MIDTOWN ATLANTA PLANT (Continued) **1000223652**

3rd SR activity ID meth code and desc 1:	Not reported
3rd SR activity ID meth code and desc 2:	Not reported
3rd SR activity ID meth code and desc 3:	Not reported
EST Ann REDN 3rd source REDN act code and desc:	Not reported
4th SR activity code and desc:	Not reported
4th SR activity ID meth code and desc 1:	Not reported
4th SR activity ID meth code and desc 2:	Not reported
4th SR activity ID meth code and desc 3:	Not reported
EST Ann REDN 4th source REDN act code and desc:	Not reported

Detailed On-site Waste Treatment Methods and Efficiency:

Cas number:	N420
Document control number:	1318217462769
Chemical name:	LEAD COMPOUNDS
Classification:	PBT
Unit of measure:	Pounds
Stream 1 - waste stream code:	NA
Stream 1 - trtmt method - sequence 1:	Not reported
Stream 1 - trtmt method - sequence 2:	Not reported
Stream 1 - trtmt method - sequence 3:	Not reported
Stream 1 - trtmt method - sequence 4:	Not reported
Stream 1 - trtmt method - sequence 5:	Not reported
Stream 1 - trtmt method - sequence 6:	Not reported
Stream 1 - trtmt method - sequence 7:	Not reported
Stream 1 - trtmt method - sequence 8:	Not reported
Stream 1 - based on operating data:	Not reported
Stream 2 - waste stream code:	Not reported
Stream 2 - trtmt method - sequence 1:	Not reported
Stream 2 - trtmt method - sequence 2:	Not reported
Stream 2 - trtmt method - sequence 3:	Not reported
Stream 2 - trtmt method - sequence 4:	Not reported
Stream 2 - trtmt method - sequence 5:	Not reported
Stream 2 - trtmt method - sequence 6:	Not reported
Stream 2 - trtmt method - sequence 7:	Not reported
Stream 2 - trtmt method - sequence 8:	Not reported
Stream 2 - based on operating data:	Not reported
Stream 3 - waste stream code:	Not reported
Stream 3 - trtmt method - sequence 1:	Not reported
Stream 3 - trtmt method - sequence 2:	Not reported
Stream 3 - trtmt method - sequence 3:	Not reported
Stream 3 - trtmt method - sequence 4:	Not reported
Stream 3 - trtmt method - sequence 5:	Not reported
Stream 3 - trtmt method - sequence 6:	Not reported
Stream 3 - trtmt method - sequence 7:	Not reported
Stream 3 - trtmt method - sequence 8:	Not reported
Stream 3 - based on operating data:	Not reported
Stream 4 - waste stream code:	Not reported
Stream 4 - trtmt method - sequence 1:	Not reported
Stream 4 - trtmt method - sequence 2:	Not reported
Stream 4 - trtmt method - sequence 3:	Not reported
Stream 4 - trtmt method - sequence 4:	Not reported
Stream 4 - trtmt method - sequence 5:	Not reported
Stream 4 - trtmt method - sequence 6:	Not reported
Stream 4 - trtmt method - sequence 7:	Not reported
Stream 4 - trtmt method - sequence 8:	Not reported
Stream 4 - based on operating data:	Not reported
Stream 5 - waste stream code:	Not reported

READY MIX USA LLC - MIDTOWN ATLANTA PLANT (Continued) **1000223652**

Stream 5 - trtmt method - sequence 1:	Not reported
Stream 5 - trtmt method - sequence 2:	Not reported
Stream 5 - trtmt method - sequence 3:	Not reported
Stream 5 - trtmt method - sequence 4:	Not reported
Stream 5 - trtmt method - sequence 5:	Not reported
Stream 5 - trtmt method - sequence 6:	Not reported
Stream 5 - trtmt method - sequence 7:	Not reported
Stream 5 - trtmt method - sequence 8:	Not reported
Stream 5 - based on operating data:	Not reported

US AIRS (AFS):

Envid:	1000223652
Region Code:	04
County Code:	GA121
Programmatic ID:	AIR GA0000001312100852
Facility Registry ID:	110060259615
D and B Number:	Not reported
Facility Site Name:	READY MIX USA, LLC
Primary SIC Code:	3273
NAICS Code:	999999
Default Air Classification Code:	SMI
Facility Type of Ownership Code:	Not reported
Air CMS Category Code:	Not reported
HPV Status:	Not reported

FINDS:

Registry ID: 110060259615

Click Here:

Environmental Interest/Information System:

AFS (Aerometric Information Retrieval System (AIRS) Facility Subsystem) replaces the former Compliance Data System (CDS), the National Emission Data System (NEDS), and the Storage and Retrieval of Aerometric Data (SAROAD). AIRS is the national repository for information concerning airborne pollution in the United States. AFS is used to track emissions and compliance data from industrial plants. AFS data are utilized by states to prepare State Implementation Plans to comply with regulatory programs and by EPA as an input for the estimation of total national emissions. AFS is undergoing a major redesign to support facility operating permits required under Title V of the Clean Air Act.
AIR SYNTHETIC MINOR
US EPA TRIS (Toxics Release Inventory System) contains information from facilities on the amounts of over 300 listed toxic chemicals that these facilities release directly to air, water, land, or that are transported off-site.

Registry ID: 110000788700

Click Here:

Environmental Interest/Information System:

RCRAInfo is a national information system that supports the Resource Conservation and Recovery Act (RCRA) program through the tracking of events and activities related to facilities that generate, transport, and treat, store, or dispose of hazardous waste. RCRAInfo allows RCRA

READY MIX USA LLC - MIDTOWN ATLANTA PLANT (Continued) **1000223652**

program staff to track the notification, permit, compliance, and corrective action activities required under RCRA.

Click this hyperlink while viewing on your computer to access additional FINDS: detail in the EDR Site Report.

ECHO:

Envid:	1000223652
Registry ID:	110060259615
DFR URL:	http://echo.epa.gov/detailed-facility-report?fid=110060259615
Name:	READY MIX USA LLC - MIDTOWN ATLANTA PLANT
Address:	340 ARMOUR DR
City,State,Zip:	ATLANTA, GA 30324

Envid:	1000223652
Registry ID:	110000788700
DFR URL:	http://echo.epa.gov/detailed-facility-report?fid=110000788700
Name:	FLEET TRANSPORT CO INC
Address:	340 ARMOUR DR NE
City,State,Zip:	ATLANTA, GA 30324

GA Financial Assurance 1:

Name:	FLEET TRANSPORT CO
Address:	340 ARMOUR DR NE
City,State,Zip:	ATLANTA, GA 30324
Region:	1
Facility ID:	600184
Financial Responsiblity:	G.U.S.T. Trust Fund
Location Start Date:	05/08/1986
Location End Date:	06/24/1997
Location Status:	Close
Location Type:	Truck/Transport
Facility Status:	INACTIVE

GA TIER 2:

Reporting Year:	2020
Facility ID:	6834704
Facility Country:	Not reported
Company Name:	Ready Mix USA, LLC
Date Submitted:	02/26/2021
Filing Type:	311 312 TRI
SIC Code:	Not reported
NAICS Code:	327320
Dun&Bradstreet Code:	189840945
Chemicals Same as Last Year:	Not reported
Data Tier 2 Signed:	Not reported
Dikes/Saveguard Measures:	Not reported
Facility Department:	Not reported
Facility Date Modified:	02/26/2021
State Fees Total:	Not reported
Mailing Address:	Not reported
Mailing City,St,Zip:	Not reported
Mailing Country:	Not reported
Latitude:	Not reported
Longitude:	Not reported
Lat/Long Location Desc:	Not reported
Lat/Long Method:	Not reported

READY MIX USA LLC - MIDTOWN ATLANTA PLANT (Continued) **1000223652**

Number Employees on Site:	Not reported
Site Coordinate Abbrvtns Sbmttd:	Not reported
Fire District:	Not reported
Notes:	Not reported
Validity:	Not reported

Reporting Year:	2020
Facility ID:	6834704
Facility Country:	Not reported
Company Name:	Ready Mix USA, LLC
Date Submitted:	02/26/2021
Filing Type:	311 312 TRI
SIC Code:	Not reported
NAICS Code:	327320
Dun&Bradstreet Code:	189840945
Chemicals Same as Last Year:	Not reported
Data Tier 2 Signed:	Not reported
Dikes/Saveguard Measures:	Not reported
Facility Department:	Not reported
Facility Date Modified:	02/26/2021
State Fees Total:	Not reported
Mailing Address:	Not reported
Mailing City,St,Zip:	Not reported
Mailing Country:	Not reported
Latitude:	Not reported
Longitude:	Not reported
Lat/Long Location Desc:	Not reported
Lat/Long Method:	Not reported
Number Employees on Site:	Not reported
Site Coordinate Abbrvtns Sbmttd:	Not reported
Fire District:	Not reported
Notes:	Not reported
Validity:	Not reported

Reporting Year:	2020
Facility ID:	6834704
Facility Country:	Not reported
Company Name:	Ready Mix USA, LLC
Date Submitted:	02/26/2021
Filing Type:	311 312 TRI
SIC Code:	Not reported
NAICS Code:	327320
Dun&Bradstreet Code:	189840945
Chemicals Same as Last Year:	Not reported
Data Tier 2 Signed:	Not reported
Dikes/Saveguard Measures:	Not reported
Facility Department:	Not reported
Facility Date Modified:	02/26/2021
State Fees Total:	Not reported
Mailing Address:	Not reported
Mailing City,St,Zip:	Not reported
Mailing Country:	Not reported
Latitude:	Not reported
Longitude:	Not reported
Lat/Long Location Desc:	Not reported
Lat/Long Method:	Not reported
Number Employees on Site:	Not reported

READY MIX USA LLC - MIDTOWN ATLANTA PLANT (Continued) **1000223652**

Site Coordinate Abbrvtns Sbmttd:	Not reported
Fire District:	Not reported
Notes:	Not reported
Validity:	Not reported

Reporting Year:	2020
Facility ID:	6834704
Facility Country:	Not reported
Company Name:	Ready Mix USA, LLC
Date Submitted:	02/26/2021
Filing Type:	311 312 TRI
SIC Code:	Not reported
NAICS Code:	327320
Dun&Bradstreet Code:	189840945
Chemicals Same as Last Year:	Not reported
Data Tier 2 Signed:	Not reported
Dikes/Saveguard Measures:	Not reported
Facility Department:	Not reported
Facility Date Modified:	02/26/2021
State Fees Total:	Not reported
Mailing Address:	Not reported
Mailing City,St,Zip:	Not reported
Mailing Country:	Not reported
Latitude:	Not reported
Longitude:	Not reported
Lat/Long Location Desc:	Not reported
Lat/Long Method:	Not reported
Number Employees on Site:	Not reported
Site Coordinate Abbrvtns Sbmttd:	Not reported
Fire District:	Not reported
Notes:	Not reported
Validity:	Not reported

Reporting Year:	2020
Facility ID:	6834704
Facility Country:	Not reported
Company Name:	Ready Mix USA, LLC
Date Submitted:	02/26/2021
Filing Type:	311 312 TRI
SIC Code:	Not reported
NAICS Code:	327320
Dun&Bradstreet Code:	189840945
Chemicals Same as Last Year:	Not reported
Data Tier 2 Signed:	Not reported
Dikes/Saveguard Measures:	Not reported
Facility Department:	Not reported
Facility Date Modified:	02/26/2021
State Fees Total:	Not reported
Mailing Address:	Not reported
Mailing City,St,Zip:	Not reported
Mailing Country:	Not reported
Latitude:	Not reported
Longitude:	Not reported
Lat/Long Location Desc:	Not reported
Lat/Long Method:	Not reported
Number Employees on Site:	Not reported
Site Coordinate Abbrvtns Sbmttd:	Not reported

READY MIX USA LLC - MIDTOWN ATLANTA PLANT (Continued) **1000223652**

Fire District:	Not reported
Notes:	Not reported
Validity:	Not reported

Reporting Year:	2020
Facility ID:	6834704
Facility Country:	Not reported
Company Name:	Ready Mix USA, LLC
Date Submitted:	02/26/2021
Filing Type:	311 312 TRI
SIC Code:	Not reported
NAICS Code:	327320
Dun&Bradstreet Code:	189840945
Chemicals Same as Last Year:	Not reported
Data Tier 2 Signed:	Not reported
Dikes/Saveguard Measures:	Not reported
Facility Department:	Not reported
Facility Date Modified:	02/26/2021
State Fees Total:	Not reported
Mailing Address:	Not reported
Mailing City,St,Zip:	Not reported
Mailing Country:	Not reported
Latitude:	Not reported
Longitude:	Not reported
Lat/Long Location Desc:	Not reported
Lat/Long Method:	Not reported
Number Employees on Site:	Not reported
Site Coordinate Abbrvtns Sbmttd:	Not reported
Fire District:	Not reported
Notes:	Not reported
Validity:	Not reported

Reporting Year:	2020
Facility ID:	6834704
Facility Country:	Not reported
Company Name:	Ready Mix USA, LLC
Date Submitted:	02/26/2021
Filing Type:	311 312 TRI
SIC Code:	Not reported
NAICS Code:	327320
Dun&Bradstreet Code:	189840945
Chemicals Same as Last Year:	Not reported
Data Tier 2 Signed:	Not reported
Dikes/Saveguard Measures:	Not reported
Facility Department:	Not reported
Facility Date Modified:	02/26/2021
State Fees Total:	Not reported
Mailing Address:	Not reported
Mailing City,St,Zip:	Not reported
Mailing Country:	Not reported
Latitude:	Not reported
Longitude:	Not reported
Lat/Long Location Desc:	Not reported
Lat/Long Method:	Not reported
Number Employees on Site:	Not reported
Site Coordinate Abbrvtns Sbmttd:	Not reported
Fire District:	Not reported

READY MIX USA LLC - MIDTOWN ATLANTA PLANT (Continued) **1000223652**

Notes:	Not reported
Validity:	Not reported

Reporting Year:	2020
Facility ID:	6834704
Facility Country:	Not reported
Company Name:	Ready Mix USA, LLC
Date Submitted:	02/26/2021
Filing Type:	311 312 TRI
SIC Code:	Not reported
NAICS Code:	327320
Dun&Bradstreet Code:	189840945
Chemicals Same as Last Year:	Not reported
Data Tier 2 Signed:	Not reported
Dikes/Saveguard Measures:	Not reported
Facility Department:	Not reported
Facility Date Modified:	02/26/2021
State Fees Total:	Not reported
Mailing Address:	Not reported
Mailing City,St,Zip:	Not reported
Mailing Country:	Not reported
Latitude:	Not reported
Longitude:	Not reported
Lat/Long Location Desc:	Not reported
Lat/Long Method:	Not reported
Number Employees on Site:	Not reported
Site Coordinate Abbrvtns Sbmttd:	Not reported
Fire District:	Not reported
Notes:	Not reported
Validity:	Not reported

Reporting Year:	2020
Facility ID:	6834704
Facility Country:	Not reported
Company Name:	Ready Mix USA, LLC
Date Submitted:	02/26/2021
Filing Type:	311 312 TRI
SIC Code:	Not reported
NAICS Code:	327320
Dun&Bradstreet Code:	189840945
Chemicals Same as Last Year:	Not reported
Data Tier 2 Signed:	Not reported
Dikes/Saveguard Measures:	Not reported
Facility Department:	Not reported
Facility Date Modified:	02/26/2021
State Fees Total:	Not reported
Mailing Address:	Not reported
Mailing City,St,Zip:	Not reported
Mailing Country:	Not reported
Latitude:	Not reported
Longitude:	Not reported
Lat/Long Location Desc:	Not reported
Lat/Long Method:	Not reported
Number Employees on Site:	Not reported
Site Coordinate Abbrvtns Sbmttd:	Not reported
Fire District:	Not reported
Notes:	Not reported

READY MIX USA LLC - MIDTOWN ATLANTA PLANT (Continued) **1000223652**

Validity:	Not reported
Reporting Year:	2020
Facility ID:	6834704
Facility Country:	Not reported
Company Name:	Ready Mix USA, LLC
Date Submitted:	02/26/2021
Filing Type:	311 312 TRI
SIC Code:	Not reported
NAICS Code:	327320
Dun&Bradstreet Code:	189840945
Chemicals Same as Last Year:	Not reported
Data Tier 2 Signed:	Not reported
Dikes/Saveguard Measures:	Not reported
Facility Department:	Not reported
Facility Date Modified:	02/26/2021
State Fees Total:	Not reported
Mailing Address:	Not reported
Mailing City,St,Zip:	Not reported
Mailing Country:	Not reported
Latitude:	Not reported
Longitude:	Not reported
Lat/Long Location Desc:	Not reported
Lat/Long Method:	Not reported
Number Employees on Site:	Not reported
Site Coordinate Abbrvtns Sbmttd:	Not reported
Fire District:	Not reported
Notes:	Not reported
Validity:	Not reported
Reporting Year:	2020
Facility ID:	6834704
Facility Country:	Not reported
Company Name:	Ready Mix USA, LLC
Date Submitted:	02/26/2021
Filing Type:	311 312 TRI
SIC Code:	Not reported
NAICS Code:	327320
Dun&Bradstreet Code:	189840945
Chemicals Same as Last Year:	Not reported
Data Tier 2 Signed:	Not reported
Dikes/Saveguard Measures:	Not reported
Facility Department:	Not reported
Facility Date Modified:	02/26/2021
State Fees Total:	Not reported
Mailing Address:	Not reported
Mailing City,St,Zip:	Not reported
Mailing Country:	Not reported
Latitude:	Not reported
Longitude:	Not reported
Lat/Long Location Desc:	Not reported
Lat/Long Method:	Not reported
Number Employees on Site:	Not reported
Site Coordinate Abbrvtns Sbmttd:	Not reported
Fire District:	Not reported
Notes:	Not reported
Validity:	Not reported

READY MIX USA LLC - MIDTOWN ATLANTA PLANT (Continued) **1000223652**

Reporting Year:	2020
Facility ID:	6834704
Facility Country:	Not reported
Company Name:	Ready Mix USA, LLC
Date Submitted:	02/26/2021
Filing Type:	311 312 TRI
SIC Code:	Not reported
NAICS Code:	327320
Dun&Bradstreet Code:	189840945
Chemicals Same as Last Year:	Not reported
Data Tier 2 Signed:	Not reported
Dikes/Saveguard Measures:	Not reported
Facility Department:	Not reported
Facility Date Modified:	02/26/2021
State Fees Total:	Not reported
Mailing Address:	Not reported
Mailing City,St,Zip:	Not reported
Mailing Country:	Not reported
Latitude:	Not reported
Longitude:	Not reported
Lat/Long Location Desc:	Not reported
Lat/Long Method:	Not reported
Number Employees on Site:	Not reported
Site Coordinate Abbrvtns Sbmttd:	Not reported
Fire District:	Not reported
Notes:	Not reported
Validity:	Not reported

Reporting Year:	2020
Facility ID:	6834704
Facility Country:	Not reported
Company Name:	Ready Mix USA, LLC
Date Submitted:	02/26/2021
Filing Type:	311 312 TRI
SIC Code:	Not reported
NAICS Code:	327320
Dun&Bradstreet Code:	189840945
Chemicals Same as Last Year:	Not reported
Data Tier 2 Signed:	Not reported
Dikes/Saveguard Measures:	Not reported
Facility Department:	Not reported
Facility Date Modified:	02/26/2021
State Fees Total:	Not reported
Mailing Address:	Not reported
Mailing City,St,Zip:	Not reported
Mailing Country:	Not reported
Latitude:	Not reported
Longitude:	Not reported
Lat/Long Location Desc:	Not reported
Lat/Long Method:	Not reported
Number Employees on Site:	Not reported
Site Coordinate Abbrvtns Sbmttd:	Not reported
Fire District:	Not reported
Notes:	Not reported
Validity:	Not reported

Reporting Year:	2020

READY MIX USA LLC - MIDTOWN ATLANTA PLANT (Continued) **1000223652**

Facility ID:	6834704
Facility Country:	Not reported
Company Name:	Ready Mix USA, LLC
Date Submitted:	02/26/2021
Filing Type:	311 312 TRI
SIC Code:	Not reported
NAICS Code:	327320
Dun&Bradstreet Code:	189840945
Chemicals Same as Last Year:	Not reported
Data Tier 2 Signed:	Not reported
Dikes/Saveguard Measures:	Not reported
Facility Department:	Not reported
Facility Date Modified:	02/26/2021
State Fees Total:	Not reported
Mailing Address:	Not reported
Mailing City,St,Zip:	Not reported
Mailing Country:	Not reported
Latitude:	Not reported
Longitude:	Not reported
Lat/Long Location Desc:	Not reported
Lat/Long Method:	Not reported
Number Employees on Site:	Not reported
Site Coordinate Abbrvtns Sbmttd:	Not reported
Fire District:	Not reported
Notes:	Not reported
Validity:	Not reported

Reporting Year:	2020
Facility ID:	6834704
Facility Country:	Not reported
Company Name:	Ready Mix USA, LLC
Date Submitted:	02/26/2021
Filing Type:	311 312 TRI
SIC Code:	Not reported
NAICS Code:	327320
Dun&Bradstreet Code:	189840945
Chemicals Same as Last Year:	Not reported
Data Tier 2 Signed:	Not reported
Dikes/Saveguard Measures:	Not reported
Facility Department:	Not reported
Facility Date Modified:	02/26/2021
State Fees Total:	Not reported
Mailing Address:	Not reported
Mailing City,St,Zip:	Not reported
Mailing Country:	Not reported
Latitude:	Not reported
Longitude:	Not reported
Lat/Long Location Desc:	Not reported
Lat/Long Method:	Not reported
Number Employees on Site:	Not reported
Site Coordinate Abbrvtns Sbmttd:	Not reported
Fire District:	Not reported
Notes:	Not reported
Validity:	Not reported

Reporting Year:	2020
Facility ID:	6834704

READY MIX USA LLC - MIDTOWN ATLANTA PLANT (Continued) **1000223652**

Facility Country:	Not reported
Company Name:	Ready Mix USA, LLC
Date Submitted:	02/26/2021
Filing Type:	311 312 TRI
SIC Code:	Not reported
NAICS Code:	327320
Dun&Bradstreet Code:	189840945
Chemicals Same as Last Year:	Not reported
Data Tier 2 Signed:	Not reported
Dikes/Saveguard Measures:	Not reported
Facility Department:	Not reported
Facility Date Modified:	02/26/2021
State Fees Total:	Not reported
Mailing Address:	Not reported
Mailing City,St,Zip:	Not reported
Mailing Country:	Not reported
Latitude:	Not reported
Longitude:	Not reported
Lat/Long Location Desc:	Not reported
Lat/Long Method:	Not reported
Number Employees on Site:	Not reported
Site Coordinate Abbrvtns Sbmttd:	Not reported
Fire District:	Not reported
Notes:	Not reported
Validity:	Not reported

Reporting Year:	2020
Facility ID:	6834704
Facility Country:	Not reported
Company Name:	Ready Mix USA, LLC
Date Submitted:	02/26/2021
Filing Type:	311 312 TRI
SIC Code:	Not reported
NAICS Code:	327320
Dun&Bradstreet Code:	189840945
Chemicals Same as Last Year:	Not reported
Data Tier 2 Signed:	Not reported
Dikes/Saveguard Measures:	Not reported
Facility Department:	Not reported
Facility Date Modified:	02/26/2021
State Fees Total:	Not reported
Mailing Address:	Not reported
Mailing City,St,Zip:	Not reported
Mailing Country:	Not reported
Latitude:	Not reported
Longitude:	Not reported
Lat/Long Location Desc:	Not reported
Lat/Long Method:	Not reported
Number Employees on Site:	Not reported
Site Coordinate Abbrvtns Sbmttd:	Not reported
Fire District:	Not reported
Notes:	Not reported
Validity:	Not reported

Reporting Year:	2020
Facility ID:	6834704
Facility Country:	Not reported

READY MIX USA LLC - MIDTOWN ATLANTA PLANT (Continued) **1000223652**

Company Name:	Ready Mix USA, LLC
Date Submitted:	02/26/2021
Filing Type:	311 312 TRI
SIC Code:	Not reported
NAICS Code:	327320
Dun&Bradstreet Code:	189840945
Chemicals Same as Last Year:	Not reported
Data Tier 2 Signed:	Not reported
Dikes/Saveguard Measures:	Not reported
Facility Department:	Not reported
Facility Date Modified:	02/26/2021
State Fees Total:	Not reported
Mailing Address:	Not reported
Mailing City,St,Zip:	Not reported
Mailing Country:	Not reported
Latitude:	Not reported
Longitude:	Not reported
Lat/Long Location Desc:	Not reported
Lat/Long Method:	Not reported
Number Employees on Site:	Not reported
Site Coordinate Abbrvtns Sbmttd:	Not reported
Fire District:	Not reported
Notes:	Not reported
Validity:	Not reported

Reporting Year:	2019
Facility ID:	6670016
Facility Country:	Not reported
Company Name:	Ready Mix USA, LLC
Date Submitted:	02/29/2020
Filing Type:	311 312 TRI
SIC Code:	Not reported
NAICS Code:	327320
Dun&Bradstreet Code:	189840945
Chemicals Same as Last Year:	Not reported
Data Tier 2 Signed:	Not reported
Dikes/Saveguard Measures:	Not reported
Facility Department:	Not reported
Facility Date Modified:	04/06/2020
State Fees Total:	Not reported
Mailing Address:	Not reported
Mailing City,St,Zip:	Not reported
Mailing Country:	Not reported
Latitude:	Not reported
Longitude:	Not reported
Lat/Long Location Desc:	Not reported
Lat/Long Method:	Not reported
Number Employees on Site:	Not reported
Site Coordinate Abbrvtns Sbmttd:	Not reported
Fire District:	Not reported
Notes:	Not reported
Validity:	Not reported

Reporting Year:	2019
Facility ID:	6670016
Facility Country:	Not reported
Company Name:	Ready Mix USA, LLC

READY MIX USA LLC - MIDTOWN ATLANTA PLANT (Continued) **1000223652**

Date Submitted:	02/29/2020
Filing Type:	311 312 TRI
SIC Code:	Not reported
NAICS Code:	327320
Dun&Bradstreet Code:	189840945
Chemicals Same as Last Year:	Not reported
Data Tier 2 Signed:	Not reported
Dikes/Saveguard Measures:	Not reported
Facility Department:	Not reported
Facility Date Modified:	04/06/2020
State Fees Total:	Not reported
Mailing Address:	Not reported
Mailing City,St,Zip:	Not reported
Mailing Country:	Not reported
Latitude:	Not reported
Longitude:	Not reported
Lat/Long Location Desc:	Not reported
Lat/Long Method:	Not reported
Number Employees on Site:	Not reported
Site Coordinate Abbrvtns Sbmttd:	Not reported
Fire District:	Not reported
Notes:	Not reported
Validity:	Not reported

Reporting Year:	2019
Facility ID:	6670016
Facility Country:	Not reported
Company Name:	Ready Mix USA, LLC
Date Submitted:	02/29/2020
Filing Type:	311 312 TRI
SIC Code:	Not reported
NAICS Code:	327320
Dun&Bradstreet Code:	189840945
Chemicals Same as Last Year:	Not reported
Data Tier 2 Signed:	Not reported
Dikes/Saveguard Measures:	Not reported
Facility Department:	Not reported
Facility Date Modified:	04/06/2020
State Fees Total:	Not reported
Mailing Address:	Not reported
Mailing City,St,Zip:	Not reported
Mailing Country:	Not reported
Latitude:	Not reported
Longitude:	Not reported
Lat/Long Location Desc:	Not reported
Lat/Long Method:	Not reported
Number Employees on Site:	Not reported
Site Coordinate Abbrvtns Sbmttd:	Not reported
Fire District:	Not reported
Notes:	Not reported
Validity:	Not reported

Reporting Year:	2019
Facility ID:	6670016
Facility Country:	Not reported
Company Name:	Ready Mix USA, LLC
Date Submitted:	02/29/2020

READY MIX USA LLC - MIDTOWN ATLANTA PLANT (Continued) **1000223652**

Filing Type:	311 312 TRI
SIC Code:	Not reported
NAICS Code:	327320
Dun&Bradstreet Code:	189840945
Chemicals Same as Last Year:	Not reported
Data Tier 2 Signed:	Not reported
Dikes/Saveguard Measures:	Not reported
Facility Department:	Not reported
Facility Date Modified:	04/06/2020
State Fees Total:	Not reported
Mailing Address:	Not reported
Mailing City,St,Zip:	Not reported
Mailing Country:	Not reported
Latitude:	Not reported
Longitude:	Not reported
Lat/Long Location Desc:	Not reported
Lat/Long Method:	Not reported
Number Employees on Site:	Not reported
Site Coordinate Abbrvtns Sbmttd:	Not reported
Fire District:	Not reported
Notes:	Not reported
Validity:	Not reported

Reporting Year:	2019
Facility ID:	6670016
Facility Country:	Not reported
Company Name:	Ready Mix USA, LLC
Date Submitted:	02/29/2020
Filing Type:	311 312 TRI
SIC Code:	Not reported
NAICS Code:	327320
Dun&Bradstreet Code:	189840945
Chemicals Same as Last Year:	Not reported
Data Tier 2 Signed:	Not reported
Dikes/Saveguard Measures:	Not reported
Facility Department:	Not reported
Facility Date Modified:	04/06/2020
State Fees Total:	Not reported
Mailing Address:	Not reported
Mailing City,St,Zip:	Not reported
Mailing Country:	Not reported
Latitude:	Not reported
Longitude:	Not reported
Lat/Long Location Desc:	Not reported
Lat/Long Method:	Not reported
Number Employees on Site:	Not reported
Site Coordinate Abbrvtns Sbmttd:	Not reported
Fire District:	Not reported
Notes:	Not reported
Validity:	Not reported

Reporting Year:	2019
Facility ID:	6670016
Facility Country:	Not reported
Company Name:	Ready Mix USA, LLC
Date Submitted:	02/29/2020
Filing Type:	311 312 TRI

READY MIX USA LLC - MIDTOWN ATLANTA PLANT (Continued) **1000223652**

SIC Code:	Not reported
NAICS Code:	327320
Dun&Bradstreet Code:	189840945
Chemicals Same as Last Year:	Not reported
Data Tier 2 Signed:	Not reported
Dikes/Saveguard Measures:	Not reported
Facility Department:	Not reported
Facility Date Modified:	04/06/2020
State Fees Total:	Not reported
Mailing Address:	Not reported
Mailing City,St,Zip:	Not reported
Mailing Country:	Not reported
Latitude:	Not reported
Longitude:	Not reported
Lat/Long Location Desc:	Not reported
Lat/Long Method:	Not reported
Number Employees on Site:	Not reported
Site Coordinate Abbrvtns Sbmttd:	Not reported
Fire District:	Not reported
Notes:	Not reported
Validity:	Not reported

Reporting Year:	2019
Facility ID:	6670016
Facility Country:	Not reported
Company Name:	Ready Mix USA, LLC
Date Submitted:	02/29/2020
Filing Type:	311 312 TRI
SIC Code:	Not reported
NAICS Code:	327320
Dun&Bradstreet Code:	189840945
Chemicals Same as Last Year:	Not reported
Data Tier 2 Signed:	Not reported
Dikes/Saveguard Measures:	Not reported
Facility Department:	Not reported
Facility Date Modified:	04/06/2020
State Fees Total:	Not reported
Mailing Address:	Not reported
Mailing City,St,Zip:	Not reported
Mailing Country:	Not reported
Latitude:	Not reported
Longitude:	Not reported
Lat/Long Location Desc:	Not reported
Lat/Long Method:	Not reported
Number Employees on Site:	Not reported
Site Coordinate Abbrvtns Sbmttd:	Not reported
Fire District:	Not reported
Notes:	Not reported
Validity:	Not reported

Reporting Year:	2019
Facility ID:	6670016
Facility Country:	Not reported
Company Name:	Ready Mix USA, LLC
Date Submitted:	02/29/2020
Filing Type:	311 312 TRI
SIC Code:	Not reported

READY MIX USA LLC - MIDTOWN ATLANTA PLANT (Continued) **1000223652**

NAICS Code:	327320
Dun&Bradstreet Code:	189840945
Chemicals Same as Last Year:	Not reported
Data Tier 2 Signed:	Not reported
Dikes/Saveguard Measures:	Not reported
Facility Department:	Not reported
Facility Date Modified:	04/06/2020
State Fees Total:	Not reported
Mailing Address:	Not reported
Mailing City,St,Zip:	Not reported
Mailing Country:	Not reported
Latitude:	Not reported
Longitude:	Not reported
Lat/Long Location Desc:	Not reported
Lat/Long Method:	Not reported
Number Employees on Site:	Not reported
Site Coordinate Abbrvtns Sbmttd:	Not reported
Fire District:	Not reported
Notes:	Not reported
Validity:	Not reported

Reporting Year:	2019
Facility ID:	6670016
Facility Country:	Not reported
Company Name:	Ready Mix USA, LLC
Date Submitted:	02/29/2020
Filing Type:	311 312 TRI
SIC Code:	Not reported
NAICS Code:	327320
Dun&Bradstreet Code:	189840945
Chemicals Same as Last Year:	Not reported
Data Tier 2 Signed:	Not reported
Dikes/Saveguard Measures:	Not reported
Facility Department:	Not reported
Facility Date Modified:	04/06/2020
State Fees Total:	Not reported
Mailing Address:	Not reported
Mailing City,St,Zip:	Not reported
Mailing Country:	Not reported
Latitude:	Not reported
Longitude:	Not reported
Lat/Long Location Desc:	Not reported
Lat/Long Method:	Not reported
Number Employees on Site:	Not reported
Site Coordinate Abbrvtns Sbmttd:	Not reported
Fire District:	Not reported
Notes:	Not reported
Validity:	Not reported

Reporting Year:	2019
Facility ID:	6670016
Facility Country:	Not reported
Company Name:	Ready Mix USA, LLC
Date Submitted:	02/29/2020
Filing Type:	311 312 TRI
SIC Code:	Not reported
NAICS Code:	327320

READY MIX USA LLC - MIDTOWN ATLANTA PLANT (Continued) **1000223652**

Dun&Bradstreet Code:	189840945
Chemicals Same as Last Year:	Not reported
Data Tier 2 Signed:	Not reported
Dikes/Saveguard Measures:	Not reported
Facility Department:	Not reported
Facility Date Modified:	04/06/2020
State Fees Total:	Not reported
Mailing Address:	Not reported
Mailing City,St,Zip:	Not reported
Mailing Country:	Not reported
Latitude:	Not reported
Longitude:	Not reported
Lat/Long Location Desc:	Not reported
Lat/Long Method:	Not reported
Number Employees on Site:	Not reported
Site Coordinate Abbrvtns Sbmttd:	Not reported
Fire District:	Not reported
Notes:	Not reported
Validity:	Not reported

Reporting Year:	2019
Facility ID:	6670016
Facility Country:	Not reported
Company Name:	Ready Mix USA, LLC
Date Submitted:	02/29/2020
Filing Type:	311 312 TRI
SIC Code:	Not reported
NAICS Code:	327320
Dun&Bradstreet Code:	189840945
Chemicals Same as Last Year:	Not reported
Data Tier 2 Signed:	Not reported
Dikes/Saveguard Measures:	Not reported
Facility Department:	Not reported
Facility Date Modified:	04/06/2020
State Fees Total:	Not reported
Mailing Address:	Not reported
Mailing City,St,Zip:	Not reported
Mailing Country:	Not reported
Latitude:	Not reported
Longitude:	Not reported
Lat/Long Location Desc:	Not reported
Lat/Long Method:	Not reported
Number Employees on Site:	Not reported
Site Coordinate Abbrvtns Sbmttd:	Not reported
Fire District:	Not reported
Notes:	Not reported
Validity:	Not reported

Reporting Year:	2019
Facility ID:	6670016
Facility Country:	Not reported
Company Name:	Ready Mix USA, LLC
Date Submitted:	02/29/2020
Filing Type:	311 312 TRI
SIC Code:	Not reported
NAICS Code:	327320
Dun&Bradstreet Code:	189840945

READY MIX USA LLC - MIDTOWN ATLANTA PLANT (Continued) **1000223652**

Chemicals Same as Last Year:	Not reported
Data Tier 2 Signed:	Not reported
Dikes/Saveguard Measures:	Not reported
Facility Department:	Not reported
Facility Date Modified:	04/06/2020
State Fees Total:	Not reported
Mailing Address:	Not reported
Mailing City,St,Zip:	Not reported
Mailing Country:	Not reported
Latitude:	Not reported
Longitude:	Not reported
Lat/Long Location Desc:	Not reported
Lat/Long Method:	Not reported
Number Employees on Site:	Not reported
Site Coordinate Abbrvtns Sbmttd:	Not reported
Fire District:	Not reported
Notes:	Not reported
Validity:	Not reported

Reporting Year:	2019
Facility ID:	6670016
Facility Country:	Not reported
Company Name:	Ready Mix USA, LLC
Date Submitted:	02/29/2020
Filing Type:	311 312 TRI
SIC Code:	Not reported
NAICS Code:	327320
Dun&Bradstreet Code:	189840945
Chemicals Same as Last Year:	Not reported
Data Tier 2 Signed:	Not reported
Dikes/Saveguard Measures:	Not reported
Facility Department:	Not reported
Facility Date Modified:	04/06/2020
State Fees Total:	Not reported
Mailing Address:	Not reported
Mailing City,St,Zip:	Not reported
Mailing Country:	Not reported
Latitude:	Not reported
Longitude:	Not reported
Lat/Long Location Desc:	Not reported
Lat/Long Method:	Not reported
Number Employees on Site:	Not reported
Site Coordinate Abbrvtns Sbmttd:	Not reported
Fire District:	Not reported
Notes:	Not reported
Validity:	Not reported

Reporting Year:	2019
Facility ID:	6670016
Facility Country:	Not reported
Company Name:	Ready Mix USA, LLC
Date Submitted:	02/29/2020
Filing Type:	311 312 TRI
SIC Code:	Not reported
NAICS Code:	327320
Dun&Bradstreet Code:	189840945
Chemicals Same as Last Year:	Not reported

READY MIX USA LLC - MIDTOWN ATLANTA PLANT (Continued) **1000223652**

Data Tier 2 Signed:	Not reported
Dikes/Saveguard Measures:	Not reported
Facility Department:	Not reported
Facility Date Modified:	04/06/2020
State Fees Total:	Not reported
Mailing Address:	Not reported
Mailing City,St,Zip:	Not reported
Mailing Country:	Not reported
Latitude:	Not reported
Longitude:	Not reported
Lat/Long Location Desc:	Not reported
Lat/Long Method:	Not reported
Number Employees on Site:	Not reported
Site Coordinate Abbrvtns Sbmttd:	Not reported
Fire District:	Not reported
Notes:	Not reported
Validity:	Not reported

Reporting Year:	2019
Facility ID:	6670016
Facility Country:	Not reported
Company Name:	Ready Mix USA, LLC
Date Submitted:	02/29/2020
Filing Type:	311 312 TRI
SIC Code:	Not reported
NAICS Code:	327320
Dun&Bradstreet Code:	189840945
Chemicals Same as Last Year:	Not reported
Data Tier 2 Signed:	Not reported
Dikes/Saveguard Measures:	Not reported
Facility Department:	Not reported
Facility Date Modified:	04/06/2020
State Fees Total:	Not reported
Mailing Address:	Not reported
Mailing City,St,Zip:	Not reported
Mailing Country:	Not reported
Latitude:	Not reported
Longitude:	Not reported
Lat/Long Location Desc:	Not reported
Lat/Long Method:	Not reported
Number Employees on Site:	Not reported
Site Coordinate Abbrvtns Sbmttd:	Not reported
Fire District:	Not reported
Notes:	Not reported
Validity:	Not reported

Reporting Year:	2019
Facility ID:	6670016
Facility Country:	Not reported
Company Name:	Ready Mix USA, LLC
Date Submitted:	02/29/2020
Filing Type:	311 312 TRI
SIC Code:	Not reported
NAICS Code:	327320
Dun&Bradstreet Code:	189840945
Chemicals Same as Last Year:	Not reported
Data Tier 2 Signed:	Not reported

READY MIX USA LLC - MIDTOWN ATLANTA PLANT (Continued) **1000223652**

Dikes/Saveguard Measures:	Not reported
Facility Department:	Not reported
Facility Date Modified:	04/06/2020
State Fees Total:	Not reported
Mailing Address:	Not reported
Mailing City,St,Zip:	Not reported
Mailing Country:	Not reported
Latitude:	Not reported
Longitude:	Not reported
Lat/Long Location Desc:	Not reported
Lat/Long Method:	Not reported
Number Employees on Site:	Not reported
Site Coordinate Abbrvtns Sbmttd:	Not reported
Fire District:	Not reported
Notes:	Not reported
Validity:	Not reported

Reporting Year:	2019
Facility ID:	6670016
Facility Country:	Not reported
Company Name:	Ready Mix USA, LLC
Date Submitted:	02/29/2020
Filing Type:	311 312 TRI
SIC Code:	Not reported
NAICS Code:	327320
Dun&Bradstreet Code:	189840945
Chemicals Same as Last Year:	Not reported
Data Tier 2 Signed:	Not reported
Dikes/Saveguard Measures:	Not reported
Facility Department:	Not reported
Facility Date Modified:	04/06/2020
State Fees Total:	Not reported
Mailing Address:	Not reported
Mailing City,St,Zip:	Not reported
Mailing Country:	Not reported
Latitude:	Not reported
Longitude:	Not reported
Lat/Long Location Desc:	Not reported
Lat/Long Method:	Not reported
Number Employees on Site:	Not reported
Site Coordinate Abbrvtns Sbmttd:	Not reported
Fire District:	Not reported
Notes:	Not reported
Validity:	Not reported

Reporting Year:	2019
Facility ID:	6670016
Facility Country:	Not reported
Company Name:	Ready Mix USA, LLC
Date Submitted:	02/29/2020
Filing Type:	311 312 TRI
SIC Code:	Not reported
NAICS Code:	327320
Dun&Bradstreet Code:	189840945
Chemicals Same as Last Year:	Not reported
Data Tier 2 Signed:	Not reported
Dikes/Saveguard Measures:	Not reported

READY MIX USA LLC - MIDTOWN ATLANTA PLANT (Continued) **1000223652**

Facility Department:	Not reported
Facility Date Modified:	04/06/2020
State Fees Total:	Not reported
Mailing Address:	Not reported
Mailing City,St,Zip:	Not reported
Mailing Country:	Not reported
Latitude:	Not reported
Longitude:	Not reported
Lat/Long Location Desc:	Not reported
Lat/Long Method:	Not reported
Number Employees on Site:	Not reported
Site Coordinate Abbrvtns Sbmttd:	Not reported
Fire District:	Not reported
Notes:	Not reported
Validity:	Not reported

Reporting Year:	2018
Facility ID:	6391106
Facility Country:	Not reported
Company Name:	Ready Mix USA, LLC
Date Submitted:	03/01/2019
Filing Type:	311 312 TRI
SIC Code:	Not reported
NAICS Code:	327320
Dun&Bradstreet Code:	189840945
Chemicals Same as Last Year:	Not reported
Data Tier 2 Signed:	Not reported
Dikes/Saveguard Measures:	Not reported
Facility Department:	Not reported
Facility Date Modified:	03/01/2019
State Fees Total:	Not reported
Mailing Address:	Not reported
Mailing City,St,Zip:	Not reported
Mailing Country:	Not reported
Latitude:	Not reported
Longitude:	Not reported
Lat/Long Location Desc:	Not reported
Lat/Long Method:	Not reported
Number Employees on Site:	Not reported
Site Coordinate Abbrvtns Sbmttd:	Not reported
Fire District:	Not reported
Notes:	Not reported
Validity:	Not reported

Reporting Year:	2018
Facility ID:	6391106
Facility Country:	Not reported
Company Name:	Ready Mix USA, LLC
Date Submitted:	03/01/2019
Filing Type:	311 312 TRI
SIC Code:	Not reported
NAICS Code:	327320
Dun&Bradstreet Code:	189840945
Chemicals Same as Last Year:	Not reported
Data Tier 2 Signed:	Not reported
Dikes/Saveguard Measures:	Not reported
Facility Department:	Not reported

READY MIX USA LLC - MIDTOWN ATLANTA PLANT (Continued) **1000223652**

Facility Date Modified:	03/01/2019
State Fees Total:	Not reported
Mailing Address:	Not reported
Mailing City,St,Zip:	Not reported
Mailing Country:	Not reported
Latitude:	Not reported
Longitude:	Not reported
Lat/Long Location Desc:	Not reported
Lat/Long Method:	Not reported
Number Employees on Site:	Not reported
Site Coordinate Abbrvtns Sbmttd:	Not reported
Fire District:	Not reported
Notes:	Not reported
Validity:	Not reported

Reporting Year:	2018
Facility ID:	6391106
Facility Country:	Not reported
Company Name:	Ready Mix USA, LLC
Date Submitted:	03/01/2019
Filing Type:	311 312 TRI
SIC Code:	Not reported
NAICS Code:	327320
Dun&Bradstreet Code:	189840945
Chemicals Same as Last Year:	Not reported
Data Tier 2 Signed:	Not reported
Dikes/Saveguard Measures:	Not reported
Facility Department:	Not reported
Facility Date Modified:	03/01/2019
State Fees Total:	Not reported
Mailing Address:	Not reported
Mailing City,St,Zip:	Not reported
Mailing Country:	Not reported
Latitude:	Not reported
Longitude:	Not reported
Lat/Long Location Desc:	Not reported
Lat/Long Method:	Not reported
Number Employees on Site:	Not reported
Site Coordinate Abbrvtns Sbmttd:	Not reported
Fire District:	Not reported
Notes:	Not reported
Validity:	Not reported

Reporting Year:	2018
Facility ID:	6391106
Facility Country:	Not reported
Company Name:	Ready Mix USA, LLC
Date Submitted:	03/01/2019
Filing Type:	311 312 TRI
SIC Code:	Not reported
NAICS Code:	327320
Dun&Bradstreet Code:	189840945
Chemicals Same as Last Year:	Not reported
Data Tier 2 Signed:	Not reported
Dikes/Saveguard Measures:	Not reported
Facility Department:	Not reported
Facility Date Modified:	03/01/2019

READY MIX USA LLC - MIDTOWN ATLANTA PLANT (Continued) **1000223652**

State Fees Total:	Not reported
Mailing Address:	Not reported
Mailing City,St,Zip:	Not reported
Mailing Country:	Not reported
Latitude:	Not reported
Longitude:	Not reported
Lat/Long Location Desc:	Not reported
Lat/Long Method:	Not reported
Number Employees on Site:	Not reported
Site Coordinate Abbrvtns Sbmttd:	Not reported
Fire District:	Not reported
Notes:	Not reported
Validity:	Not reported

Reporting Year:	2018
Facility ID:	6391106
Facility Country:	Not reported
Company Name:	Ready Mix USA, LLC
Date Submitted:	03/01/2019
Filing Type:	311 312 TRI
SIC Code:	Not reported
NAICS Code:	327320
Dun&Bradstreet Code:	189840945
Chemicals Same as Last Year:	Not reported
Data Tier 2 Signed:	Not reported
Dikes/Saveguard Measures:	Not reported
Facility Department:	Not reported
Facility Date Modified:	03/01/2019
State Fees Total:	Not reported
Mailing Address:	Not reported
Mailing City,St,Zip:	Not reported
Mailing Country:	Not reported
Latitude:	Not reported
Longitude:	Not reported
Lat/Long Location Desc:	Not reported
Lat/Long Method:	Not reported
Number Employees on Site:	Not reported
Site Coordinate Abbrvtns Sbmttd:	Not reported
Fire District:	Not reported
Notes:	Not reported
Validity:	Not reported

Reporting Year:	2018
Facility ID:	6391106
Facility Country:	Not reported
Company Name:	Ready Mix USA, LLC
Date Submitted:	03/01/2019
Filing Type:	311 312 TRI
SIC Code:	Not reported
NAICS Code:	327320
Dun&Bradstreet Code:	189840945
Chemicals Same as Last Year:	Not reported
Data Tier 2 Signed:	Not reported
Dikes/Saveguard Measures:	Not reported
Facility Department:	Not reported
Facility Date Modified:	03/01/2019
State Fees Total:	Not reported

READY MIX USA LLC - MIDTOWN ATLANTA PLANT (Continued) **1000223652**

Mailing Address:	Not reported
Mailing City,St,Zip:	Not reported
Mailing Country:	Not reported
Latitude:	Not reported
Longitude:	Not reported
Lat/Long Location Desc:	Not reported
Lat/Long Method:	Not reported
Number Employees on Site:	Not reported
Site Coordinate Abbrvtns Sbmttd:	Not reported
Fire District:	Not reported
Notes:	Not reported
Validity:	Not reported

Reporting Year:	2018
Facility ID:	6391106
Facility Country:	Not reported
Company Name:	Ready Mix USA, LLC
Date Submitted:	03/01/2019
Filing Type:	311 312 TRI
SIC Code:	Not reported
NAICS Code:	327320
Dun&Bradstreet Code:	189840945
Chemicals Same as Last Year:	Not reported
Data Tier 2 Signed:	Not reported
Dikes/Saveguard Measures:	Not reported
Facility Department:	Not reported
Facility Date Modified:	03/01/2019
State Fees Total:	Not reported
Mailing Address:	Not reported
Mailing City,St,Zip:	Not reported
Mailing Country:	Not reported
Latitude:	Not reported
Longitude:	Not reported
Lat/Long Location Desc:	Not reported
Lat/Long Method:	Not reported
Number Employees on Site:	Not reported
Site Coordinate Abbrvtns Sbmttd:	Not reported
Fire District:	Not reported
Notes:	Not reported
Validity:	Not reported

Reporting Year:	2018
Facility ID:	6391106
Facility Country:	Not reported
Company Name:	Ready Mix USA, LLC
Date Submitted:	03/01/2019
Filing Type:	311 312 TRI
SIC Code:	Not reported
NAICS Code:	327320
Dun&Bradstreet Code:	189840945
Chemicals Same as Last Year:	Not reported
Data Tier 2 Signed:	Not reported
Dikes/Saveguard Measures:	Not reported
Facility Department:	Not reported
Facility Date Modified:	03/01/2019
State Fees Total:	Not reported
Mailing Address:	Not reported

READY MIX USA LLC - MIDTOWN ATLANTA PLANT (Continued) **1000223652**

Mailing City,St,Zip:	Not reported
Mailing Country:	Not reported
Latitude:	Not reported
Longitude:	Not reported
Lat/Long Location Desc:	Not reported
Lat/Long Method:	Not reported
Number Employees on Site:	Not reported
Site Coordinate Abbrvtns Sbmttd:	Not reported
Fire District:	Not reported
Notes:	Not reported
Validity:	Not reported

Reporting Year:	2018
Facility ID:	6391106
Facility Country:	Not reported
Company Name:	Ready Mix USA, LLC
Date Submitted:	03/01/2019
Filing Type:	311 312 TRI
SIC Code:	Not reported
NAICS Code:	327320
Dun&Bradstreet Code:	189840945
Chemicals Same as Last Year:	Not reported
Data Tier 2 Signed:	Not reported
Dikes/Saveguard Measures:	Not reported
Facility Department:	Not reported
Facility Date Modified:	03/01/2019
State Fees Total:	Not reported
Mailing Address:	Not reported
Mailing City,St,Zip:	Not reported
Mailing Country:	Not reported
Latitude:	Not reported
Longitude:	Not reported
Lat/Long Location Desc:	Not reported
Lat/Long Method:	Not reported
Number Employees on Site:	Not reported
Site Coordinate Abbrvtns Sbmttd:	Not reported
Fire District:	Not reported
Notes:	Not reported
Validity:	Not reported

Reporting Year:	2018
Facility ID:	6391106
Facility Country:	Not reported
Company Name:	Ready Mix USA, LLC
Date Submitted:	03/01/2019
Filing Type:	311 312 TRI
SIC Code:	Not reported
NAICS Code:	327320
Dun&Bradstreet Code:	189840945
Chemicals Same as Last Year:	Not reported
Data Tier 2 Signed:	Not reported
Dikes/Saveguard Measures:	Not reported
Facility Department:	Not reported
Facility Date Modified:	03/01/2019
State Fees Total:	Not reported
Mailing Address:	Not reported
Mailing City,St,Zip:	Not reported

READY MIX USA LLC - MIDTOWN ATLANTA PLANT (Continued) **1000223652**

Mailing Country:	Not reported
Latitude:	Not reported
Longitude:	Not reported
Lat/Long Location Desc:	Not reported
Lat/Long Method:	Not reported
Number Employees on Site:	Not reported
Site Coordinate Abbrvtns Sbmttd:	Not reported
Fire District:	Not reported
Notes:	Not reported
Validity:	Not reported

Reporting Year:	2018
Facility ID:	6391106
Facility Country:	Not reported
Company Name:	Ready Mix USA, LLC
Date Submitted:	03/01/2019
Filing Type:	311 312 TRI
SIC Code:	Not reported
NAICS Code:	327320
Dun&Bradstreet Code:	189840945
Chemicals Same as Last Year:	Not reported
Data Tier 2 Signed:	Not reported
Dikes/Saveguard Measures:	Not reported
Facility Department:	Not reported
Facility Date Modified:	03/01/2019
State Fees Total:	Not reported
Mailing Address:	Not reported
Mailing City,St,Zip:	Not reported
Mailing Country:	Not reported
Latitude:	Not reported
Longitude:	Not reported
Lat/Long Location Desc:	Not reported
Lat/Long Method:	Not reported
Number Employees on Site:	Not reported
Site Coordinate Abbrvtns Sbmttd:	Not reported
Fire District:	Not reported
Notes:	Not reported
Validity:	Not reported

Reporting Year:	2018
Facility ID:	6391106
Facility Country:	Not reported
Company Name:	Ready Mix USA, LLC
Date Submitted:	03/01/2019
Filing Type:	311 312 TRI
SIC Code:	Not reported
NAICS Code:	327320
Dun&Bradstreet Code:	189840945
Chemicals Same as Last Year:	Not reported
Data Tier 2 Signed:	Not reported
Dikes/Saveguard Measures:	Not reported
Facility Department:	Not reported
Facility Date Modified:	03/01/2019
State Fees Total:	Not reported
Mailing Address:	Not reported
Mailing City,St,Zip:	Not reported
Mailing Country:	Not reported

READY MIX USA LLC - MIDTOWN ATLANTA PLANT (Continued) **1000223652**

Latitude:	Not reported
Longitude:	Not reported
Lat/Long Location Desc:	Not reported
Lat/Long Method:	Not reported
Number Employees on Site:	Not reported
Site Coordinate Abbrvtns Sbmttd:	Not reported
Fire District:	Not reported
Notes:	Not reported
Validity:	Not reported

Reporting Year:	2018
Facility ID:	6391106
Facility Country:	Not reported
Company Name:	Ready Mix USA, LLC
Date Submitted:	03/01/2019
Filing Type:	311 312 TRI
SIC Code:	Not reported
NAICS Code:	327320
Dun&Bradstreet Code:	189840945
Chemicals Same as Last Year:	Not reported
Data Tier 2 Signed:	Not reported
Dikes/Saveguard Measures:	Not reported
Facility Department:	Not reported
Facility Date Modified:	03/01/2019
State Fees Total:	Not reported
Mailing Address:	Not reported
Mailing City,St,Zip:	Not reported
Mailing Country:	Not reported
Latitude:	Not reported
Longitude:	Not reported
Lat/Long Location Desc:	Not reported
Lat/Long Method:	Not reported
Number Employees on Site:	Not reported
Site Coordinate Abbrvtns Sbmttd:	Not reported
Fire District:	Not reported
Notes:	Not reported
Validity:	Not reported

Reporting Year:	2018
Facility ID:	6391106
Facility Country:	Not reported
Company Name:	Ready Mix USA, LLC
Date Submitted:	03/01/2019
Filing Type:	311 312 TRI
SIC Code:	Not reported
NAICS Code:	327320
Dun&Bradstreet Code:	189840945
Chemicals Same as Last Year:	Not reported
Data Tier 2 Signed:	Not reported
Dikes/Saveguard Measures:	Not reported
Facility Department:	Not reported
Facility Date Modified:	03/01/2019
State Fees Total:	Not reported
Mailing Address:	Not reported
Mailing City,St,Zip:	Not reported
Mailing Country:	Not reported
Latitude:	Not reported

READY MIX USA LLC - MIDTOWN ATLANTA PLANT (Continued) **1000223652**

Longitude:	Not reported
Lat/Long Location Desc:	Not reported
Lat/Long Method:	Not reported
Number Employees on Site:	Not reported
Site Coordinate Abbrvtns Sbmttd:	Not reported
Fire District:	Not reported
Notes:	Not reported
Validity:	Not reported

Reporting Year:	2018
Facility ID:	6391106
Facility Country:	Not reported
Company Name:	Ready Mix USA, LLC
Date Submitted:	03/01/2019
Filing Type:	311 312 TRI
SIC Code:	Not reported
NAICS Code:	327320
Dun&Bradstreet Code:	189840945
Chemicals Same as Last Year:	Not reported
Data Tier 2 Signed:	Not reported
Dikes/Saveguard Measures:	Not reported
Facility Department:	Not reported
Facility Date Modified:	03/01/2019
State Fees Total:	Not reported
Mailing Address:	Not reported
Mailing City,St,Zip:	Not reported
Mailing Country:	Not reported
Latitude:	Not reported
Longitude:	Not reported
Lat/Long Location Desc:	Not reported
Lat/Long Method:	Not reported
Number Employees on Site:	Not reported
Site Coordinate Abbrvtns Sbmttd:	Not reported
Fire District:	Not reported
Notes:	Not reported
Validity:	Not reported

Reporting Year:	2018
Facility ID:	6391106
Facility Country:	Not reported
Company Name:	Ready Mix USA, LLC
Date Submitted:	03/01/2019
Filing Type:	311 312 TRI
SIC Code:	Not reported
NAICS Code:	327320
Dun&Bradstreet Code:	189840945
Chemicals Same as Last Year:	Not reported
Data Tier 2 Signed:	Not reported
Dikes/Saveguard Measures:	Not reported
Facility Department:	Not reported
Facility Date Modified:	03/01/2019
State Fees Total:	Not reported
Mailing Address:	Not reported
Mailing City,St,Zip:	Not reported
Mailing Country:	Not reported
Latitude:	Not reported
Longitude:	Not reported

READY MIX USA LLC - MIDTOWN ATLANTA PLANT (Continued) **1000223652**

Lat/Long Location Desc:	Not reported
Lat/Long Method:	Not reported
Number Employees on Site:	Not reported
Site Coordinate Abbrvtns Sbmttd:	Not reported
Fire District:	Not reported
Notes:	Not reported
Validity:	Not reported

Reporting Year:	2018
Facility ID:	6391106
Facility Country:	Not reported
Company Name:	Ready Mix USA, LLC
Date Submitted:	03/01/2019
Filing Type:	311 312 TRI
SIC Code:	Not reported
NAICS Code:	327320
Dun&Bradstreet Code:	189840945
Chemicals Same as Last Year:	Not reported
Data Tier 2 Signed:	Not reported
Dikes/Saveguard Measures:	Not reported
Facility Department:	Not reported
Facility Date Modified:	03/01/2019
State Fees Total:	Not reported
Mailing Address:	Not reported
Mailing City,St,Zip:	Not reported
Mailing Country:	Not reported
Latitude:	Not reported
Longitude:	Not reported
Lat/Long Location Desc:	Not reported
Lat/Long Method:	Not reported
Number Employees on Site:	Not reported
Site Coordinate Abbrvtns Sbmttd:	Not reported
Fire District:	Not reported
Notes:	Not reported
Validity:	Not reported

Reporting Year:	2018
Facility ID:	6391106
Facility Country:	Not reported
Company Name:	Ready Mix USA, LLC
Date Submitted:	03/01/2019
Filing Type:	311 312 TRI
SIC Code:	Not reported
NAICS Code:	327320
Dun&Bradstreet Code:	189840945
Chemicals Same as Last Year:	Not reported
Data Tier 2 Signed:	Not reported
Dikes/Saveguard Measures:	Not reported
Facility Department:	Not reported
Facility Date Modified:	03/01/2019
State Fees Total:	Not reported
Mailing Address:	Not reported
Mailing City,St,Zip:	Not reported
Mailing Country:	Not reported
Latitude:	Not reported
Longitude:	Not reported
Lat/Long Location Desc:	Not reported

READY MIX USA LLC - MIDTOWN ATLANTA PLANT (Continued) **1000223652**

Lat/Long Method:	Not reported
Number Employees on Site:	Not reported
Site Coordinate Abbrvtns Sbmttd:	Not reported
Fire District:	Not reported
Notes:	Not reported
Validity:	Not reported

Reporting Year:	2018
Facility ID:	6391106
Facility Country:	Not reported
Company Name:	Ready Mix USA, LLC
Date Submitted:	03/01/2019
Filing Type:	311 312 TRI
SIC Code:	Not reported
NAICS Code:	327320
Dun&Bradstreet Code:	189840945
Chemicals Same as Last Year:	Not reported
Data Tier 2 Signed:	Not reported
Dikes/Saveguard Measures:	Not reported
Facility Department:	Not reported
Facility Date Modified:	03/01/2019
State Fees Total:	Not reported
Mailing Address:	Not reported
Mailing City,St,Zip:	Not reported
Mailing Country:	Not reported
Latitude:	Not reported
Longitude:	Not reported
Lat/Long Location Desc:	Not reported
Lat/Long Method:	Not reported
Number Employees on Site:	Not reported
Site Coordinate Abbrvtns Sbmttd:	Not reported
Fire District:	Not reported
Notes:	Not reported
Validity:	Not reported

Reporting Year:	2017
Facility ID:	6098723
Facility Country:	Not reported
Company Name:	Ready Mix USA, LLC
Date Submitted:	03/01/2018
Filing Type:	312 TRI
SIC Code:	Not reported
NAICS Code:	327320
Dun&Bradstreet Code:	189840945
Chemicals Same as Last Year:	Not reported
Data Tier 2 Signed:	Not reported
Dikes/Saveguard Measures:	Not reported
Facility Department:	Not reported
Facility Date Modified:	03/01/2018
State Fees Total:	Not reported
Mailing Address:	Not reported
Mailing City,St,Zip:	Not reported
Mailing Country:	Not reported
Latitude:	33.8129345
Longitude:	-84.37742300000002
Lat/Long Location Desc:	Not reported
Lat/Long Method:	Not reported

READY MIX USA LLC - MIDTOWN ATLANTA PLANT (Continued) **1000223652**

Number Employees on Site:	Not reported
Site Coordinate Abbrvtns Sbmttd:	Not reported
Fire District:	Not reported
Notes:	Not reported
Validity:	Not reported

Reporting Year:	2016
Facility ID:	5833301
Facility Country:	Not reported
Company Name:	Ready Mix USA, LLC
Date Submitted:	03/01/2017
Filing Type:	312
SIC Code:	Not reported
NAICS Code:	327320
Dun&Bradstreet Code:	966384646
Chemicals Same as Last Year:	Not reported
Data Tier 2 Signed:	Not reported
Dikes/Saveguard Measures:	Not reported
Facility Department:	Not reported
Facility Date Modified:	03/01/2017
State Fees Total:	Not reported
Mailing Address:	Not reported
Mailing City,St,Zip:	Not reported
Mailing Country:	Not reported
Latitude:	33.8129345
Longitude:	-84.37742300000002
Lat/Long Location Desc:	Not reported
Lat/Long Method:	Not reported
Number Employees on Site:	Not reported
Site Coordinate Abbrvtns Sbmttd:	Not reported
Fire District:	Not reported
Notes:	Not reported
Validity:	Not reported

Reporting Year:	2015
Facility ID:	5415654
Facility Country:	Not reported
Company Name:	Ready Mix USA, LLC
Date Submitted:	02/26/2016
Filing Type:	312
SIC Code:	Not reported
NAICS Code:	327320
Dun&Bradstreet Code:	966384646
Chemicals Same as Last Year:	Not reported
Data Tier 2 Signed:	Not reported
Dikes/Saveguard Measures:	Not reported
Facility Department:	Not reported
Facility Date Modified:	02/26/2016
State Fees Total:	Not reported
Mailing Address:	Not reported
Mailing City,St,Zip:	Not reported
Mailing Country:	Not reported
Latitude:	33.812862
Longitude:	-84.37680899999998
Lat/Long Location Desc:	Not reported
Lat/Long Method:	Not reported
Number Employees on Site:	Not reported

READY MIX USA LLC - MIDTOWN ATLANTA PLANT (Continued) **1000223652**

Site Coordinate Abbrvtns Sbmttd:	Not reported
Fire District:	Not reported
Notes:	Not reported
Validity:	Not reported

Reporting Year:	2014
Facility ID:	5011013
Facility Country:	Not reported
Company Name:	Ready Mix USA, LLC
Date Submitted:	02/18/2015
Filing Type:	Tier2
SIC Code:	Not reported
NAICS Code:	32732
Dun&Bradstreet Code:	966384646
Chemicals Same as Last Year:	Not reported
Data Tier 2 Signed:	Not reported
Dikes/Saveguard Measures:	Not reported
Facility Department:	Not reported
Facility Date Modified:	02/18/2015
State Fees Total:	Not reported
Mailing Address:	Not reported
Mailing City,St,Zip:	Not reported
Mailing Country:	Not reported
Latitude:	33.812862
Longitude:	-84.37680899999998
Lat/Long Location Desc:	Not reported
Lat/Long Method:	Not reported
Number Employees on Site:	Not reported
Site Coordinate Abbrvtns Sbmttd:	Not reported
Fire District:	Not reported
Notes:	Not reported
Validity:	Not reported

Reporting Year:	2014
Facility ID:	5010997
Facility Country:	Not reported
Company Name:	Ready Mix USA, LLC
Date Submitted:	02/18/2015
Filing Type:	Tier2
SIC Code:	Not reported
NAICS Code:	32732
Dun&Bradstreet Code:	966384646
Chemicals Same as Last Year:	Not reported
Data Tier 2 Signed:	Not reported
Dikes/Saveguard Measures:	Not reported
Facility Department:	Not reported
Facility Date Modified:	02/18/2015
State Fees Total:	Not reported
Mailing Address:	Not reported
Mailing City,St,Zip:	Not reported
Mailing Country:	Not reported
Latitude:	33.812862
Longitude:	-84.37680899999998
Lat/Long Location Desc:	Not reported
Lat/Long Method:	Not reported
Number Employees on Site:	Not reported
Site Coordinate Abbrvtns Sbmttd:	Not reported

READY MIX USA LLC - MIDTOWN ATLANTA PLANT (Continued) **1000223652**

Fire District:	Not reported
Notes:	Not reported
Validity:	Not reported
Reporting Year:	2012
Facility ID:	4043984
Facility Country:	Not reported
Company Name:	Ready Mix USA, LLC
Date Submitted:	Not reported
Filing Type:	Not reported
SIC Code:	Not reported
NAICS Code:	Not reported
Dun&Bradstreet Code:	Not reported
Chemicals Same as Last Year:	Not reported
Data Tier 2 Signed:	02/21/2013
Dikes/Saveguard Measures:	Not reported
Facility Department:	Not reported
Facility Date Modified:	02/21/2013
State Fees Total:	Not reported
Mailing Address:	Not reported
Mailing City,St,Zip:	Not reported
Mailing Country:	Not reported
Latitude:	33.81286
Longitude:	-84.37680
Lat/Long Location Desc:	Not reported
Lat/Long Method:	Not reported
Number Employees on Site:	Not reported
Site Coordinate Abbrvtns Sbmttd:	Not reported
Fire District:	Not reported
Notes:	Not reported
Validity:	Not reported
Contact 1:	Joe Jones
Contact Type 1:	Emergency Contact
Contact Email 1:	joej@readymixusa.com
Contact 1 Telephone1:	404-867-0441
Contact 1 Telephone2:	Not reported
Contact 1 Phone3:	Not reported
Contact Name 2:	Ready Mix USA, LLC
Contact Type 2:	Owner / Operator
Contact Email 2:	maisondavis@readymixusa.com
Contact 2 Telephone1:	205-986-4800
Contact 2 Telephone2:	Not reported
Contact Name 3:	Jason Williams
Contact Type 3:	Secondary
Contact Email 3:	jasonw@readymixusa.com
Contact 3 Telephone1:	404-597-5648
Contact 3 Telephone2:	Not reported
Contact 3 Telephone3:	Not reported
Contact Name 4:	Not reported
Contact Type 4:	Not reported
Contact Email 4:	Not reported
Contact 4 Telephone1:	Not reported
Contact 4 Telephone2:	Not reported
Contact Name 5:	Not reported
Contact Type 5:	Not reported
Contact Email 5:	Not reported
Contact 5 Telephone1:	Not reported

READY MIX USA LLC - MIDTOWN ATLANTA PLANT (Continued) **1000223652**

Contact 5 Telephone2:	Not reported
Contact 5 Telephone3:	Not reported
Reporting Year:	2011
Facility ID:	2936995
Facility Country:	Not reported
Company Name:	Not reported
Date Submitted:	Not reported
Filing Type:	Not reported
SIC Code:	Not reported
NAICS Code:	Not reported
Dun&Bradstreet Code:	Not reported
Chemicals Same as Last Year:	Not reported
Data Tier 2 Signed:	03/02/2012
Dikes/Saveguard Measures:	Not reported
Facility Department:	Not reported
Facility Date Modified:	03/02/2012
State Fees Total:	Not reported
Mailing Address:	Not reported
Mailing City,St,Zip:	Not reported
Mailing Country:	Not reported
Latitude:	33.81310
Longitude:	-84.37605
Lat/Long Location Desc:	Not reported
Lat/Long Method:	Not reported
Number Employees on Site:	Not reported
Site Coordinate Abbrvtns Sbmttd:	Not reported
Fire District:	Not reported
Notes:	Not reported
Validity:	Not reported
Contact 1:	Not reported
Contact Type 1:	Not reported
Contact Email 1:	Not reported
Contact 1 Telephone1:	Not reported
Contact 1 Telephone2:	Not reported
Contact 1 Phone3:	Not reported
Contact Name 2:	Not reported
Contact Type 2:	Not reported
Contact Email 2:	Not reported
Contact 2 Telephone1:	Not reported
Contact 2 Telephone2:	Not reported
Contact Name 3:	Not reported
Contact Type 3:	Not reported
Contact Email 3:	Not reported
Contact 3 Telephone1:	Not reported
Contact 3 Telephone2:	Not reported
Contact 3 Telephone3:	Not reported
Contact Name 4:	Not reported
Contact Type 4:	Not reported
Contact Email 4:	Not reported
Contact 4 Telephone1:	Not reported
Contact 4 Telephone2:	Not reported
Contact Name 5:	Not reported
Contact Type 5:	Not reported
Contact Email 5:	Not reported
Contact 5 Telephone1:	Not reported
Contact 5 Telephone2:	Not reported

READY MIX USA LLC - MIDTOWN ATLANTA PLANT (Continued) **1000223652**

Contact 5 Telephone3: Not reported

Inventory:

Facility Id:	2936995
Year:	2011
Chemical Inventory ID:	Not reported
Acute Health Risks:	False
Average Daily Amount:	55000.0
Average Daily Amount Code:	Not reported
CB Record ID:	Not reported
Chemical Same as Last Year:	Not reported
Chronic Health Risk:	True
CAS Number:	68476346
EHS Substance:	Not reported
Last Modified:	Not reported
Days on Site:	Not reported
Chemical Name:	DIESEL FUEL
Fire Hazard:	True
Gas:	False
Liquid:	True
Max Daily Amount:	87490.0
Max Daily Amount Code:	Not reported
Max Amount in Largest Container:	Not reported
Mixture Form:	True
Sudden Release of Pressure Hazard:	False
Pure Form:	False
Reactive Hazard:	False
Solid:	False
Facility Name:	Not reported
Contact Info:	Not reported
Contact Type:	Not reported
Email:	Not reported
Phone1:	Not reported
Phone2:	Not reported
Phone3:	Not reported
Phone4:	Not reported
Phone5:	Not reported
Hazardous 1 least hazardous/4 most hazardous:	Not reported
Flammable 1 least flammable/4 most flammable:	Not reported
Reactive 1 least reactive/4 very reactive:	Not reported
Any characteristic over/above H F and R category:	Not reported

Inventory:

Facility Id:	2936995
Year:	2011
Chemical Inventory ID:	Not reported
Acute Health Risks:	False
Average Daily Amount:	55000.0
Average Daily Amount Code:	Not reported
CB Record ID:	Not reported
Chemical Same as Last Year:	Not reported
Chronic Health Risk:	True
CAS Number:	68476346
EHS Substance:	Not reported
Last Modified:	Not reported
Days on Site:	Not reported

READY MIX USA LLC - MIDTOWN ATLANTA PLANT (Continued) **1000223652**

Chemical Name:	DIESEL FUEL
Fire Hazard:	True
Gas:	False
Liquid:	True
Max Daily Amount:	87490.0
Max Daily Amount Code:	Not reported
Max Amount in Largest Container:	Not reported
Mixture Form:	True
Sudden Release of Pressure Hazard:	False
Pure Form:	False
Reactive Hazard:	False
Solid:	False
Facility Name:	Not reported
Contact Info:	Not reported
Contact Type:	Not reported
Email:	Not reported
Phone1:	Not reported
Phone2:	Not reported
Phone3:	Not reported
Phone4:	Not reported
Phone5:	Not reported
Hazardous 1 least hazardous/4 most hazardous:	Not reported
Flammable 1 least flammable/4 most flammable:	Not reported
Reactive 1 least reactive/4 very reactive:	Not reported
Any characteristic over/above H F and R category:	Not reported

Inventory:

Facility Id:	2936995
Year:	2011
Chemical Inventory ID:	Not reported
Acute Health Risks:	False
Average Daily Amount:	55000.0
Average Daily Amount Code:	Not reported
CB Record ID:	Not reported
Chemical Same as Last Year:	Not reported
Chronic Health Risk:	True
CAS Number:	68476346
EHS Substance:	Not reported
Last Modified:	Not reported
Days on Site:	Not reported
Chemical Name:	DIESEL FUEL
Fire Hazard:	True
Gas:	False
Liquid:	True
Max Daily Amount:	87490.0
Max Daily Amount Code:	Not reported
Max Amount in Largest Container:	Not reported
Mixture Form:	True
Sudden Release of Pressure Hazard:	False
Pure Form:	False
Reactive Hazard:	False
Solid:	False
Facility Name:	Not reported
Contact Info:	Not reported
Contact Type:	Not reported
Email:	Not reported
Phone1:	Not reported

READY MIX USA LLC - MIDTOWN ATLANTA PLANT (Continued) **1000223652**

Phone2:	Not reported
Phone3:	Not reported
Phone4:	Not reported
Phone5:	Not reported
Hazardous 1 least hazardous/4 most hazardous:	Not reported
Flammable 1 least flammable/4 most flammable:	Not reported
Reactive 1 least reactive/4 very reactive:	Not reported
Any characteristic over/above H F and R category:	Not reported

Inventory:

Facility Id:	2936995
Year:	2011
Chemical Inventory ID:	Not reported
Acute Health Risks:	False
Average Daily Amount:	55000.0
Average Daily Amount Code:	Not reported
CB Record ID:	Not reported
Chemical Same as Last Year:	Not reported
Chronic Health Risk:	True
CAS Number:	68476346
EHS Substance:	Not reported
Last Modified:	Not reported
Days on Site:	Not reported
Chemical Name:	DIESEL FUEL
Fire Hazard:	True
Gas:	False
Liquid:	True
Max Daily Amount:	87490.0
Max Daily Amount Code:	Not reported
Max Amount in Largest Container:	Not reported
Mixture Form:	True
Sudden Release of Pressure Hazard:	False
Pure Form:	False
Reactive Hazard:	False
Solid:	False
Facility Name:	Not reported
Contact Info:	Not reported
Contact Type:	Not reported
Email:	Not reported
Phone1:	Not reported
Phone2:	Not reported
Phone3:	Not reported
Phone4:	Not reported
Phone5:	Not reported
Hazardous 1 least hazardous/4 most hazardous:	Not reported
Flammable 1 least flammable/4 most flammable:	Not reported
Reactive 1 least reactive/4 very reactive:	Not reported
Any characteristic over/above H F and R category:	Not reported

Inventory:

Facility Id:	2936995
Year:	2011
Chemical Inventory ID:	Not reported
Acute Health Risks:	False
Average Daily Amount:	55000.0
Average Daily Amount Code:	Not reported

READY MIX USA LLC - MIDTOWN ATLANTA PLANT (Continued) **1000223652**

CB Record ID:	Not reported
Chemical Same as Last Year:	Not reported
Chronic Health Risk:	True
CAS Number:	68476346
EHS Substance:	Not reported
Last Modified:	Not reported
Days on Site:	Not reported
Chemical Name:	DIESEL FUEL
Fire Hazard:	True
Gas:	False
Liquid:	True
Max Daily Amount:	87490.0
Max Daily Amount Code:	Not reported
Max Amount in Largest Container:	Not reported
Mixture Form:	True
Sudden Release of Pressure Hazard:	False
Pure Form:	False
Reactive Hazard:	False
Solid:	False
Facility Name:	Not reported
Contact Info:	Not reported
Contact Type:	Not reported
Email:	Not reported
Phone1:	Not reported
Phone2:	Not reported
Phone3:	Not reported
Phone4:	Not reported
Phone5:	Not reported
Hazardous 1 least hazardous/4 most hazardous:	Not reported
Flammable 1 least flammable/4 most flammable:	Not reported
Reactive 1 least reactive/4 very reactive:	Not reported
Any characteristic over/above H F and R category:	Not reported

Inventory:

Facility Id:	2936995
Year:	2011
Chemical Inventory ID:	Not reported
Acute Health Risks:	False
Average Daily Amount:	55000.0
Average Daily Amount Code:	Not reported
CB Record ID:	Not reported
Chemical Same as Last Year:	Not reported
Chronic Health Risk:	True
CAS Number:	68476346
EHS Substance:	Not reported
Last Modified:	Not reported
Days on Site:	Not reported
Chemical Name:	DIESEL FUEL
Fire Hazard:	True
Gas:	False
Liquid:	True
Max Daily Amount:	87490.0
Max Daily Amount Code:	Not reported
Max Amount in Largest Container:	Not reported
Mixture Form:	True
Sudden Release of Pressure Hazard:	False
Pure Form:	False

READY MIX USA LLC - MIDTOWN ATLANTA PLANT (Continued) **1000223652**

Reactive Hazard:	False
Solid:	False
Facility Name:	Not reported
Contact Info:	Not reported
Contact Type:	Not reported
Email:	Not reported
Phone1:	Not reported
Phone2:	Not reported
Phone3:	Not reported
Phone4:	Not reported
Phone5:	Not reported
Hazardous 1 least hazardous/4 most hazardous:	Not reported
Flammable 1 least flammable/4 most flammable:	Not reported
Reactive 1 least reactive/4 very reactive:	Not reported
Any characteristic over/above H F and R category:	Not reported

Inventory:

Facility Id:	2936995
Year:	2011
Chemical Inventory ID:	Not reported
Acute Health Risks:	False
Average Daily Amount:	55000.0
Average Daily Amount Code:	Not reported
CB Record ID:	Not reported
Chemical Same as Last Year:	Not reported
Chronic Health Risk:	True
CAS Number:	68476346
EHS Substance:	Not reported
Last Modified:	Not reported
Days on Site:	Not reported
Chemical Name:	DIESEL FUEL
Fire Hazard:	True
Gas:	False
Liquid:	True
Max Daily Amount:	87490.0
Max Daily Amount Code:	Not reported
Max Amount in Largest Container:	Not reported
Mixture Form:	True
Sudden Release of Pressure Hazard:	False
Pure Form:	False
Reactive Hazard:	False
Solid:	False
Facility Name:	Not reported
Contact Info:	Not reported
Contact Type:	Not reported
Email:	Not reported
Phone1:	Not reported
Phone2:	Not reported
Phone3:	Not reported
Phone4:	Not reported
Phone5:	Not reported
Hazardous 1 least hazardous/4 most hazardous:	Not reported
Flammable 1 least flammable/4 most flammable:	Not reported
Reactive 1 least reactive/4 very reactive:	Not reported
Any characteristic over/above H F and R category:	Not reported

READY MIX USA LLC - MIDTOWN ATLANTA PLANT (Continued) **1000223652**

Inventory:

Facility Id:	2936995
Year:	2011
Chemical Inventory ID:	Not reported
Acute Health Risks:	False
Average Daily Amount:	55000.0
Average Daily Amount Code:	Not reported
CB Record ID:	Not reported
Chemical Same as Last Year:	Not reported
Chronic Health Risk:	True
CAS Number:	68476346
EHS Substance:	Not reported
Last Modified:	Not reported
Days on Site:	Not reported
Chemical Name:	DIESEL FUEL
Fire Hazard:	True
Gas:	False
Liquid:	True
Max Daily Amount:	87490.0
Max Daily Amount Code:	Not reported
Max Amount in Largest Container:	Not reported
Mixture Form:	True
Sudden Release of Pressure Hazard:	False
Pure Form:	False
Reactive Hazard:	False
Solid:	False
Facility Name:	Not reported
Contact Info:	Not reported
Contact Type:	Not reported
Email:	Not reported
Phone1:	Not reported
Phone2:	Not reported
Phone3:	Not reported
Phone4:	Not reported
Phone5:	Not reported
Hazardous 1 least hazardous/4 most hazardous:	Not reported
Flammable 1 least flammable/4 most flammable:	Not reported
Reactive 1 least reactive/4 very reactive:	Not reported
Any characteristic over/above H F and R category:	Not reported

Inventory:

Facility Id:	2936995
Year:	2011
Chemical Inventory ID:	Not reported
Acute Health Risks:	False
Average Daily Amount:	55000.0
Average Daily Amount Code:	Not reported
CB Record ID:	Not reported
Chemical Same as Last Year:	Not reported
Chronic Health Risk:	True
CAS Number:	68476346
EHS Substance:	Not reported
Last Modified:	Not reported
Days on Site:	Not reported
Chemical Name:	DIESEL FUEL
Fire Hazard:	True

READY MIX USA LLC - MIDTOWN ATLANTA PLANT (Continued) **1000223652**

Gas:	False
Liquid:	True
Max Daily Amount:	87490.0
Max Daily Amount Code:	Not reported
Max Amount in Largest Container:	Not reported
Mixture Form:	True
Sudden Release of Pressure Hazard:	False
Pure Form:	False
Reactive Hazard:	False
Solid:	False
Facility Name:	Not reported
Contact Info:	Not reported
Contact Type:	Not reported
Email:	Not reported
Phone1:	Not reported
Phone2:	Not reported
Phone3:	Not reported
Phone4:	Not reported
Phone5:	Not reported
Hazardous 1 least hazardous/4 most hazardous:	Not reported
Flammable 1 least flammable/4 most flammable:	Not reported
Reactive 1 least reactive/4 very reactive:	Not reported
Any characteristic over/above H F and R category:	Not reported

Inventory:

Facility Id:	2936995
Year:	2011
Chemical Inventory ID:	Not reported
Acute Health Risks:	False
Average Daily Amount:	55000.0
Average Daily Amount Code:	Not reported
CB Record ID:	Not reported
Chemical Same as Last Year:	Not reported
Chronic Health Risk:	True
CAS Number:	68476346
EHS Substance:	Not reported
Last Modified:	Not reported
Days on Site:	Not reported
Chemical Name:	DIESEL FUEL
Fire Hazard:	True
Gas:	False
Liquid:	True
Max Daily Amount:	87490.0
Max Daily Amount Code:	Not reported
Max Amount in Largest Container:	Not reported
Mixture Form:	True
Sudden Release of Pressure Hazard:	False
Pure Form:	False
Reactive Hazard:	False
Solid:	False
Facility Name:	Not reported
Contact Info:	Not reported
Contact Type:	Not reported
Email:	Not reported
Phone1:	Not reported
Phone2:	Not reported
Phone3:	Not reported

READY MIX USA LLC - MIDTOWN ATLANTA PLANT (Continued) **1000223652**

Phone4: Not reported
Phone5: Not reported
Hazardous 1 least hazardous/4 most hazardous: Not reported
Flammable 1 least flammable/4 most flammable: Not reported
Reactive 1 least reactive/4 very reactive: Not reported
Any characteristic over/above H F and R category: Not reported

---

C9
NE
< 1/8
0.038 mi.
201 ft.

ROAD ONE **EDR Hist Cleaner** **1020075693**
340 ARMOUR DR NE **N/A**
ATLANTA, GA 30324

Site 2 of 2 in cluster C

Relative:
Lower

EDR Hist Cleaner

Actual:
810 ft.

Year:	Name:	Type:
2001	ROAD ONE	Drycleaning Plants, Except Rugs, NEC

10
ENE
< 1/8
0.040 mi.
212 ft.

CERTIFIED PARTS AND SERVICE COMPANY **RCRA NonGen / NLR** **1000411585**
1386 MAYSON ST NE **FINDS** **GAD004811246**
ATLANTA, GA 30376 **ECHO**

Relative:
Higher

Actual:
861 ft.

RCRA NonGen / NLR:

Date Form Received by Agency:	19800808
Handler Name:	CERTIFIED PARTS AND SERVICE COMPANY
Handler Address:	1386 MAYSON ST NE
Handler City,State,Zip:	ATLANTA, GA 30376
EPA ID:	GAD004811246
Contact Name:	D.J. MEYER
Contact Address:	6019 GOSHEN SPRINGS
Contact City,State,Zip:	NORCROSS, GA 30071
Contact Telephone:	404-446-0311
Contact Fax:	Not reported
Contact Email:	Not reported
Contact Title:	Not reported
EPA Region:	04
Land Type:	Not reported
Federal Waste Generator Description:	Not a generator, verified
Non-Notifier:	Not reported
Biennial Report Cycle:	Not reported
Accessibility:	Not reported
Active Site Indicator:	Not reported
State District Owner:	GA
State District:	TR
Mailing Address:	GOSHEN SPRINGS
Mailing City,State,Zip:	NORCROSS, GA 30071
Owner Name:	OWNERNAME
Owner Type:	Private
Operator Name:	OPERNAME
Operator Type:	Private
Short-Term Generator Activity:	No
Importer Activity:	No
Mixed Waste Generator:	No
Transporter Activity:	No

CERTIFIED PARTS AND SERVICE COMPANY (Continued) **1000411585**

Transfer Facility Activity:	No
Recycler Activity with Storage:	No
Small Quantity On-Site Burner Exemption:	No
Smelting Melting and Refining Furnace Exemption:	No
Underground Injection Control:	No
Off-Site Waste Receipt:	No
Universal Waste Indicator:	No
Universal Waste Destination Facility:	No
Federal Universal Waste:	No
Active Site Fed-Reg Treatment Storage and Disposal Facility:	Not reported
Active Site Converter Treatment storage and Disposal Facility:	Not reported
Active Site State-Reg Treatment Storage and Disposal Facility:	Not reported
Active Site State-Reg Handler:	---
Federal Facility Indicator:	Not reported
Hazardous Secondary Material Indicator:	NN
Sub-Part K Indicator:	Not reported
Commercial TSD Indicator:	No
Treatment Storage and Disposal Type:	Not reported
2018 GPRA Permit Baseline:	Not on the Baseline
2018 GPRA Renewals Baseline:	Not on the Baseline
Permit Renewals Workload Universe:	Not reported
Permit Workload Universe:	Not reported
Permit Progress Universe:	Not reported
Post-Closure Workload Universe:	Not reported
Closure Workload Universe:	Not reported
202 GPRA Corrective Action Baseline:	No
Corrective Action Workload Universe:	No
Subject to Corrective Action Universe:	No
Non-TSDFs Where RCRA CA has Been Imposed Universe:	No
TSDFs Potentially Subject to CA Under 3004 (u)/(v) Universe:	No
TSDFs Only Subject to CA under Discretionary Auth Universe:	No
Corrective Action Priority Ranking:	No NCAPS ranking
Environmental Control Indicator:	No
Institutional Control Indicator:	No
Human Exposure Controls Indicator:	N/A
Groundwater Controls Indicator:	N/A
Operating TSDF Universe:	Not reported
Full Enforcement Universe:	Not reported
Significant Non-Complier Universe:	No
Unaddressed Significant Non-Complier Universe:	No
Addressed Significant Non-Complier Universe:	No
Significant Non-Complier With a Compliance Schedule Universe:	No
Financial Assurance Required:	Not reported
Handler Date of Last Change:	20000902
Recognized Trader-Importer:	No
Recognized Trader-Exporter:	No
Importer of Spent Lead Acid Batteries:	No
Exporter of Spent Lead Acid Batteries:	No
Recycler Activity Without Storage:	Not reported
Manifest Broker:	Not reported
Sub-Part P Indicator:	No

Hazardous Waste Summary:

Waste Code:	D000
Waste Description:	Not Defined

CERTIFIED PARTS AND SERVICE COMPANY (Continued) **1000411585**

Waste Code: D001
Waste Description: IGNITABLE WASTE

Waste Code: F001
Waste Description: THE FOLLOWING SPENT HALOGENATED SOLVENTS USED IN DEGREASING: TETRACHLOROETHYLENE, TRICHLORETHYLENE, METHYLENE CHLORIDE, 1,1,1-TRICHLOROETHANE, CARBON TETRACHLORIDE AND CHLORINATED FLUOROCARBONS; ALL SPENT SOLVENT MIXTURES/BLENDS USED IN DEGREASING CONTAINING, BEFORE USE, A TOTAL OF TEN PERCENT OR MORE (BY VOLUME) OF ONE OR MORE OF THE ABOVE HALOGENATED SOLVENTS OR THOSE SOLVENTS LISTED IN F002, F004, AND F005; AND STILL BOTTOMS FROM THE RECOVERY OF THESE SPENT SOLVENTS AND SPENT SOLVENT MIXTURES.

Waste Code: F003
Waste Description: THE FOLLOWING SPENT NONHALOGENATED SOLVENTS: XYLENE, ACETONE, ETHYL ACETATE, ETHYL BENZENE, ETHYL ETHER, METHYL ISOBUTYL KETONE, N-BUTYL ALCOHOL, CYCLOHEXANONE, AND METHANOL; ALL SPENT SOLVENT MIXTURES/BLENDS CONTAINING, BEFORE USE, ONLY THE ABOVE SPENT NONHALOGENATED SOLVENTS; AND ALL SPENT SOLVENT MIXTURES/BLENDS CONTAINING, BEFORE USE, ONE OR MORE OF THE ABOVE NONHALOGENATED SOLVENTS, AND A TOTAL OF TEN PERCENT OR MORE (BY VOLUME) OF ONE OR MORE OF THOSE SOLVENTS LISTED IN F001, F002, F004, AND F005; AND STILL BOTTOMS FROM THE RECOVERY OF THESE SPENT SOLVENTS AND SPENT SOLVENT MIXTURES.

Handler - Owner Operator:

Owner/Operator Indicator:	Operator
Owner/Operator Name:	OPERNAME
Legal Status:	Private
Date Became Current:	Not reported
Date Ended Current:	Not reported
Owner/Operator Address:	OPERSTREET
Owner/Operator City,State,Zip:	OPERCITY, WY 99999
Owner/Operator Telephone:	404-555-1212
Owner/Operator Telephone Ext:	Not reported
Owner/Operator Fax:	Not reported
Owner/Operator Email:	Not reported

Owner/Operator Indicator:	Owner
Owner/Operator Name:	OWNERNAME
Legal Status:	Private
Date Became Current:	Not reported
Date Ended Current:	Not reported
Owner/Operator Address:	OWNERSTREET
Owner/Operator City,State,Zip:	OWNERCITY, WY 99999
Owner/Operator Telephone:	404-555-1212
Owner/Operator Telephone Ext:	Not reported
Owner/Operator Fax:	Not reported
Owner/Operator Email:	Not reported

Historic Generators:

Receive Date:	19800808
Handler Name:	CERTIFIED PARTS AND SERVICE COMPANY
Federal Waste Generator Description:	Not a generator, verified
State District Owner:	GA
Large Quantity Handler of Universal Waste:	No

CERTIFIED PARTS AND SERVICE COMPANY (Continued) **1000411585**

Recognized Trader Importer:	No
Recognized Trader Exporter:	No
Spent Lead Acid Battery Importer:	No
Spent Lead Acid Battery Exporter:	No
Current Record:	Yes
Non Storage Recycler Activity:	Not reported
Electronic Manifest Broker:	Not reported

List of NAICS Codes and Descriptions:

NAICS Code:	333922
NAICS Description:	CONVEYOR AND CONVEYING EQUIPMENT MANUFACTURING
NAICS Code:	42174
NAICS Description:	REFRIGERATION EQUIPMENT AND SUPPLIES WHOLESALERS
NAICS Code:	811412
NAICS Description:	APPLIANCE REPAIR AND MAINTENANCE

Facility Has Received Notices of Violations:

Violations: No Violations Found

Evaluation Action Summary:

Evaluations: No Evaluations Found

FINDS:

Registry ID: 110005666528

Click Here:

Environmental Interest/Information System:

RCRAInfo is a national information system that supports the Resource Conservation and Recovery Act (RCRA) program through the tracking of events and activities related to facilities that generate, transport, and treat, store, or dispose of hazardous waste. RCRAInfo allows RCRA program staff to track the notification, permit, compliance, and corrective action activities required under RCRA.

Click this hyperlink while viewing on your computer to access additional FINDS: detail in the EDR Site Report.

ECHO:

Envid:	1000411585
Registry ID:	110005666528
DFR URL:	http://echo.epa.gov/detailed-facility-report?fid=110005666528
Name:	CERTIFIED PARTS AND SERVICE COMPANY
Address:	1386 MAYSON ST NE
City,State,Zip:	ATLANTA, GA 30376

D11 NE < 1/8 0.042 mi. 223 ft. | **BUCKHEAD ALIGNMENT CO** | **EDR Hist Auto** | **1009364319**
2424 PIEDMONT RD NE | **N/A**
ATLANTA, GA

Site 1 of 2 in cluster D

Relative: Higher
EDR Hist Auto

Actual: 872 ft.

Year:	Name:	Type:
1976	BUCKHEAD ALIGNMENT CO	AUTOMOBILE REPAIRING

D12 NE < 1/8 0.042 mi. 223 ft. | **MARTA HEADQUARTERS** | **RCRA-VSQG FINDS ECHO** | **1000395161**
2424 PIEDMONT RD NE | **GAD981268691**
ATLANTA, GA 30324

Site 2 of 2 in cluster D

Relative: Higher
RCRA-VSQG:

Actual: 872 ft.

Date Form Received by Agency:	20190603
Handler Name:	MARTA HEADQUARTERS
Handler Address:	2424 PIEDMONT RD NE
Handler City,State,Zip:	ATLANTA, GA 30324
EPA ID:	GAD981268691
Contact Name:	LESLIE M HUBBLE
Contact Address:	EAST PONCE DE LEON AVENUE
Contact City,State,Zip:	ATLANTA, GA 30324
Contact Telephone:	404-848-5887
Contact Fax:	404-848-5555
Contact Email:	LHUBBLE@ITSMARTA.COM
Contact Title:	MANAGER OF ENVIRONMENTAL HEALTH & SAFETY
EPA Region:	04
Land Type:	Municipal
Federal Waste Generator Description:	Conditionally Exempt Small Quantity Generator
Non-Notifier:	Not reported
Biennial Report Cycle:	Not reported
Accessibility:	Not reported
Active Site Indicator:	Handler Activities
State District Owner:	Not reported
State District:	Not reported
Mailing Address:	EAST PONCE DE LEON AVENUE
Mailing City,State,Zip:	ATLANTA, GA 30324
Owner Name:	MARTA
Owner Type:	Municipal
Operator Name:	MARTA
Operator Type:	Municipal
Short-Term Generator Activity:	No
Importer Activity:	No
Mixed Waste Generator:	No
Transporter Activity:	No
Transfer Facility Activity:	No
Recycler Activity with Storage:	No
Small Quantity On-Site Burner Exemption:	No
Smelting Melting and Refining Furnace Exemption:	No
Underground Injection Control:	No
Off-Site Waste Receipt:	No
Universal Waste Indicator:	No
Universal Waste Destination Facility:	No
Federal Universal Waste:	No
Active Site Fed-Reg Treatment Storage and Disposal Facility:	Not reported
Active Site Converter Treatment storage and Disposal Facility:	Not reported

MARTA HEADQUARTERS (Continued) **1000395161**

Active Site State-Reg Treatment Storage and Disposal Facility:	Not reported
Active Site State-Reg Handler:	---
Federal Facility Indicator:	Not reported
Hazardous Secondary Material Indicator:	NN
Sub-Part K Indicator:	Not reported
Commercial TSD Indicator:	No
Treatment Storage and Disposal Type:	Not reported
2018 GPRA Permit Baseline:	Not on the Baseline
2018 GPRA Renewals Baseline:	Not on the Baseline
Permit Renewals Workload Universe:	Not reported
Permit Workload Universe:	Not reported
Permit Progress Universe:	Not reported
Post-Closure Workload Universe:	Not reported
Closure Workload Universe:	Not reported
202 GPRA Corrective Action Baseline:	No
Corrective Action Workload Universe:	No
Subject to Corrective Action Universe:	No
Non-TSDFs Where RCRA CA has Been Imposed Universe:	No
TSDFs Potentially Subject to CA Under 3004 (u)/(v) Universe:	No
TSDFs Only Subject to CA under Discretionary Auth Universe:	No
Corrective Action Priority Ranking:	No NCAPS ranking
Environmental Control Indicator:	No
Institutional Control Indicator:	No
Human Exposure Controls Indicator:	N/A
Groundwater Controls Indicator:	N/A
Operating TSDF Universe:	Not reported
Full Enforcement Universe:	Not reported
Significant Non-Complier Universe:	No
Unaddressed Significant Non-Complier Universe:	No
Addressed Significant Non-Complier Universe:	No
Significant Non-Complier With a Compliance Schedule Universe:	No
Financial Assurance Required:	Not reported
Handler Date of Last Change:	20190606
Recognized Trader-Importer:	No
Recognized Trader-Exporter:	No
Importer of Spent Lead Acid Batteries:	No
Exporter of Spent Lead Acid Batteries:	No
Recycler Activity Without Storage:	Not reported
Manifest Broker:	Not reported
Sub-Part P Indicator:	No

Hazardous Waste Summary:

Waste Code:	D001
Waste Description:	IGNITABLE WASTE
Waste Code:	D002
Waste Description:	CORROSIVE WASTE
Waste Code:	D035
Waste Description:	METHYL ETHYL KETONE
Waste Code:	D039
Waste Description:	TETRACHLOROETHYLENE

Handler - Owner Operator:

MARTA HEADQUARTERS (Continued) **1000395161**

Owner/Operator Indicator:	Operator
Owner/Operator Name:	MARTA
Legal Status:	Other
Date Became Current:	19880101
Date Ended Current:	Not reported
Owner/Operator Address:	Not reported
Owner/Operator City,State,Zip:	Not reported
Owner/Operator Telephone:	Not reported
Owner/Operator Telephone Ext:	Not reported
Owner/Operator Fax:	Not reported
Owner/Operator Email:	Not reported

Owner/Operator Indicator:	Owner
Owner/Operator Name:	MARTA
Legal Status:	Municipal
Date Became Current:	19900101
Date Ended Current:	Not reported
Owner/Operator Address:	2400 PIEDMONT RD NE
Owner/Operator City,State,Zip:	ATLANTA, GA 30324
Owner/Operator Telephone:	404-848-6500
Owner/Operator Telephone Ext:	Not reported
Owner/Operator Fax:	Not reported
Owner/Operator Email:	Not reported

Owner/Operator Indicator:	Operator
Owner/Operator Name:	MARTA
Legal Status:	Municipal
Date Became Current:	19900101
Date Ended Current:	Not reported
Owner/Operator Address:	2400 PIEDMONT RD NE
Owner/Operator City,State,Zip:	ATLANTA, GA 30324
Owner/Operator Telephone:	404-848-6500
Owner/Operator Telephone Ext:	Not reported
Owner/Operator Fax:	Not reported
Owner/Operator Email:	Not reported

Owner/Operator Indicator:	Operator
Owner/Operator Name:	MARTA
Legal Status:	Municipal
Date Became Current:	19900101
Date Ended Current:	Not reported
Owner/Operator Address:	Not reported
Owner/Operator City,State,Zip:	Not reported
Owner/Operator Telephone:	Not reported
Owner/Operator Telephone Ext:	Not reported
Owner/Operator Fax:	Not reported
Owner/Operator Email:	Not reported

Owner/Operator Indicator:	Owner
Owner/Operator Name:	MARTA
Legal Status:	Municipal
Date Became Current:	19900101
Date Ended Current:	Not reported
Owner/Operator Address:	2400 PIEDMONT RD
Owner/Operator City,State,Zip:	ATLANTA, GA 30324
Owner/Operator Telephone:	404-848-6500
Owner/Operator Telephone Ext:	Not reported

MARTA HEADQUARTERS (Continued) **1000395161**

Owner/Operator Fax:	Not reported
Owner/Operator Email:	Not reported
Owner/Operator Indicator:	Operator
Owner/Operator Name:	MARTA
Legal Status:	Municipal
Date Became Current:	19900101
Date Ended Current:	Not reported
Owner/Operator Address:	Not reported
Owner/Operator City,State,Zip:	Not reported
Owner/Operator Telephone:	Not reported
Owner/Operator Telephone Ext:	Not reported
Owner/Operator Fax:	Not reported
Owner/Operator Email:	Not reported
Owner/Operator Indicator:	Operator
Owner/Operator Name:	OPERNAME
Legal Status:	Private
Date Became Current:	Not reported
Date Ended Current:	Not reported
Owner/Operator Address:	OPERSTREET
Owner/Operator City,State,Zip:	OPERCITY, WY 99999
Owner/Operator Telephone:	404-555-1212
Owner/Operator Telephone Ext:	Not reported
Owner/Operator Fax:	Not reported
Owner/Operator Email:	Not reported
Owner/Operator Indicator:	Owner
Owner/Operator Name:	MARTA
Legal Status:	Municipal
Date Became Current:	19900101
Date Ended Current:	Not reported
Owner/Operator Address:	2400 PIEDMONT RD
Owner/Operator City,State,Zip:	ATLANTA, GA 30324
Owner/Operator Telephone:	404-848-6500
Owner/Operator Telephone Ext:	Not reported
Owner/Operator Fax:	Not reported
Owner/Operator Email:	Not reported
Owner/Operator Indicator:	Owner
Owner/Operator Name:	MARTA
Legal Status:	Private
Date Became Current:	Not reported
Date Ended Current:	Not reported
Owner/Operator Address:	OWNERSTREET
Owner/Operator City,State,Zip:	OWNERCITY, WY 99999
Owner/Operator Telephone:	404-555-1212
Owner/Operator Telephone Ext:	Not reported
Owner/Operator Fax:	Not reported
Owner/Operator Email:	Not reported
Owner/Operator Indicator:	Operator
Owner/Operator Name:	OPERNAME
Legal Status:	Private
Date Became Current:	Not reported
Date Ended Current:	Not reported
Owner/Operator Address:	OPERSTREET

MARTA HEADQUARTERS (Continued) **1000395161**

Owner/Operator City,State,Zip:	OPERCITY, WY 99999
Owner/Operator Telephone:	404-555-1212
Owner/Operator Telephone Ext:	Not reported
Owner/Operator Fax:	Not reported
Owner/Operator Email:	Not reported
Owner/Operator Indicator:	Owner
Owner/Operator Name:	MARTA
Legal Status:	Private
Date Became Current:	19880101
Date Ended Current:	Not reported
Owner/Operator Address:	2424 PIEDMONT RD
Owner/Operator City,State,Zip:	ATLANTA, GA 30324-3330
Owner/Operator Telephone:	Not reported
Owner/Operator Telephone Ext:	Not reported
Owner/Operator Fax:	Not reported
Owner/Operator Email:	Not reported

Historic Generators:

Receive Date:	19891023
Handler Name: MARTA HEADQUARTERS	
Federal Waste Generator Description:	Small Quantity Generator
State District Owner:	Not reported
Large Quantity Handler of Universal Waste:	No
Recognized Trader Importer:	No
Recognized Trader Exporter:	No
Spent Lead Acid Battery Importer:	No
Spent Lead Acid Battery Exporter:	No
Current Record:	No
Non Storage Recycler Activity:	Not reported
Electronic Manifest Broker:	Not reported
Receive Date:	20040708
Handler Name: MARTA HEADQUARTERS	
Federal Waste Generator Description:	Conditionally Exempt Small Quantity Generator
State District Owner:	Not reported
Large Quantity Handler of Universal Waste:	No
Recognized Trader Importer:	No
Recognized Trader Exporter:	No
Spent Lead Acid Battery Importer:	No
Spent Lead Acid Battery Exporter:	No
Current Record:	No
Non Storage Recycler Activity:	Not reported
Electronic Manifest Broker:	Not reported
Receive Date:	20160607
Handler Name: MARTA HEADQUARTERS	
Federal Waste Generator Description:	Conditionally Exempt Small Quantity Generator
State District Owner:	GA
Large Quantity Handler of Universal Waste:	No
Recognized Trader Importer:	No
Recognized Trader Exporter:	No
Spent Lead Acid Battery Importer:	No
Spent Lead Acid Battery Exporter:	No
Current Record:	No
Non Storage Recycler Activity:	Not reported
Electronic Manifest Broker:	Not reported

MARTA HEADQUARTERS (Continued) **1000395161**

Receive Date: 20160825
Handler Name: MARTA HEADQUARTERS
Federal Waste Generator Description: Conditionally Exempt Small Quantity Generator
State District Owner: GA
Large Quantity Handler of Universal Waste: No
Recognized Trader Importer: No
Recognized Trader Exporter: No
Spent Lead Acid Battery Importer: No
Spent Lead Acid Battery Exporter: No
Current Record: No
Non Storage Recycler Activity: Not reported
Electronic Manifest Broker: Not reported

Receive Date: 20190603
Handler Name: MARTA HEADQUARTERS
Federal Waste Generator Description: Conditionally Exempt Small Quantity Generator
State District Owner: Not reported
Large Quantity Handler of Universal Waste: No
Recognized Trader Importer: No
Recognized Trader Exporter: No
Spent Lead Acid Battery Importer: No
Spent Lead Acid Battery Exporter: No
Current Record: Yes
Non Storage Recycler Activity: No
Electronic Manifest Broker: No

List of NAICS Codes and Descriptions:
NAICS Code: 48511
NAICS Description: URBAN TRANSIT SYSTEMS

NAICS Code: 485111
NAICS Description: MIXED MODE TRANSIT SYSTEMS

Facility Has Received Notices of Violations:
Violations: No Violations Found

Evaluation Action Summary:
Evaluations: No Evaluations Found

FINDS:
Registry ID: 110001425093

Click Here:

Environmental Interest/Information System:
RCRAInfo is a national information system that supports the Resource Conservation and Recovery Act (RCRA) program through the tracking of events and activities related to facilities that generate, transport, and treat, store, or dispose of hazardous waste. RCRAInfo allows RCRA program staff to track the notification, permit, compliance, and corrective action activities required under RCRA.

Click this hyperlink while viewing on your computer to access additional FINDS: detail in the EDR Site Report.

MARTA HEADQUARTERS (Continued) **1000395161**

ECHO:

Envid:	1000395161
Registry ID:	110001425093
DFR URL:	http://echo.epa.gov/detailed-facility-report?fid=110001425093
Name:	MARTA HEADQUARTERS
Address:	2424 PIEDMONT RD NE
City,State,Zip:	ATLANTA, GA 30324

13
NE
< 1/8
0.045 mi.
240 ft.

ARMOUR DRIVE CONCRETE PLANT
342 ARMOUR DR
ATLANTA, GA

GA UST
GA Financial Assurance
GA NPDES
GA TIER 2

1006779351
N/A

Relative:
Higher

Actual:
835 ft.

UST:

Name:	ARMOUR DRIVE CONCRETE PLANT
Address:	342 ARMOUR DR
City,State,Zip:	ATLANTA, GA

Contact:

LEMIR ID:	142370
Facility ID:	600857
Facility Status:	Active
Location Status:	Active
Contact First Name:	Stephen
Contact Last Name:	Simonsen
Contact Email:	ssimonsen@argos-us.com
Company Name:	Argos USA
Mailing Address:	3015 Windward Plaza
Mailing City:	Alpharetta
Mailing State:	GA
Mailing Zip:	30005
Start Date:	Not reported
End Date:	Not reported
Contact Telephone:	678 3922130

Tank Info:

Tankid:	1
Name:	ARMOUR DRIVE CONCRETE PLANT
Address:	342 ARMOUR DR
Tank Status:	Currently in Use
City:	ATLANTA
Tank Material:	Steel-Impressed Current
Pipe Type:	Suction (American)
Overfill Type:	Flapper Valve
Install Date:	03/07/1986
Facility ID:	600857
Status Date:	Not reported
Product:	Diesel
Pipe Material:	Double-Walled Fiberglass
Overfill Protection:	0
Overfill Installed:	01/01/1997
Tank Exempt From Spill:	0
Date Spill Device Installed:	01/01/1997

Tankid:	2
Name:	ARMOUR DRIVE CONCRETE PLANT

ARMOUR DRIVE CONCRETE PLANT (Continued) **1006779351**

Address:	342 ARMOUR DR
Tank Status:	Temporarily out of use
City:	ATLANTA
Tank Material:	Galvanic (STIP-3)
Pipe Type:	Suction (American)
Overfill Type:	Not reported
Install Date:	03/07/1986
Facility ID:	600857
Status Date:	Not reported
Product:	Diesel
Pipe Material:	Double-Walled Fiberglass
Overfill Protection:	Not reported
Overfill Installed:	01/01/1997
Tank Exempt From Spill:	Not reported
Date Spill Device Installed:	01/01/1997

GA Financial Assurance 1:

Name:	ARMOUR DRIVE CONCRETE PLANT
Address:	342 ARMOUR DR
City,State,Zip:	ATLANTA, GA 30324
Region:	1
Facility ID:	600857
Financial Responsiblity:	G.U.S.T. Trust Fund
Location Start Date:	10/05/2011
Location End Date:	Not reported
Location Status:	Active
Location Type:	Industrial
Facility Status:	ACTIVE

NPDES:

Name:	ARMOUR DRIVE CONCRETE PLANT
Address:	342 ARMOUR DRIVE
City,State,Zip:	ATLANTA, GA 30318
Notice of Intent Num:	Not reported
Facility Type Desc:	Not reported
Owner:	ARGOS READY MIX LLC
Sic Code:	3273
Effective Date:	06/27/2012
Expiration Date:	05/31/2017
Permit Action Status:	Superseded
Extension Date:	Not reported
Termination Date:	Not reported
Is 303D:	Y
Numeric Effluent Limit:	Not reported
Samples Appx C:	N
Is Meeting POC:	Not reported
ICIS Number:	Not reported
Application Received Date:	06/27/2012
Owner First Name:	Steve
Owner Last Name:	Simonsen
Owner Title:	Environmental Manager
Owner Telephone:	678-392-2130
Owner Email:	ssimonsen@argos-us.com
Comments:	Not reported
Latitude:	33.813300

ARMOUR DRIVE CONCRETE PLANT (Continued) **1006779351**

Longitude:	-84.376100
District:	Not reported
Construction Activity:	Not reported
Common Development Type:	Not reported
Related Primary:	Not reported
Operator:	Not reported
Postmarked Date:	Not reported
Issue Date:	Not reported
Permit Status:	Not reported
Total Acres:	Not reported
50 or More Acres Disturbed:	Not reported
Impaired Stream Segments:	Not reported
TMDL Implementation Plans:	Not reported
Common Development Name:	Not reported
Active or Term:	Not reported
Coverage Status:	Not reported
Lot Numbers:	Not reported
NOI Specialist:	Not reported
Area Specialist:	Not reported
Engineer:	Not reported
Action Status:	Not reported

Name:	ARMOUR DRIVE CONCRETE PLANT
Address:	342 ARMOUR DRIVE
City,State,Zip:	ATLANTA, GA 30318
Notice of Intent Num:	Not reported
Facility Type Desc:	Not reported
Owner:	ARGOS READY MIX LLC
Sic Code:	3273
Effective Date:	06/29/2017
Expiration Date:	05/31/2022
Permit Action Status:	In Effect
Extension Date:	Not reported
Termination Date:	Not reported
Is 303D:	Y
Numeric Effluent Limit:	Not reported
Samples Appx C:	N
Is Meeting POC:	Not reported
ICIS Number:	Not reported
Application Received Date:	03/01/2018
Owner First Name:	Stephen
Owner Last Name:	Simonsen
Owner Title:	Environmental Manager
Owner Telephone:	678-368-4300
Owner Email:	ssimonsen@argos-us.com
Comments:	Not reported
Latitude:	33.813300
Longitude:	-84.376100
District:	Not reported
Construction Activity:	Not reported
Common Development Type:	Not reported
Related Primary:	Not reported
Operator:	Not reported
Postmarked Date:	Not reported
Issue Date:	Not reported
Permit Status:	Not reported
Total Acres:	Not reported

ARMOUR DRIVE CONCRETE PLANT (Continued) **1006779351**

50 or More Acres Disturbed:	Not reported
Impaired Stream Segments:	Not reported
TMDL Implementation Plans:	Not reported
Common Development Name:	Not reported
Active or Term:	Not reported
Coverage Status:	Not reported
Lot Numbers:	Not reported
NOI Specialist:	Not reported
Area Specialist:	Not reported
Engineer:	Not reported
Action Status:	Not reported

Name:	ARMOUR DRIVE CONCRETE PLANT
Address:	342 ARMOUR DRIVE
City,State,Zip:	ATLANTA, GA 30318
Notice of Intent Num:	Not reported
Facility Type Desc:	Not reported
Owner:	ARMOUR DRIVE CONCRETE PLANT
Sic Code:	3273
Effective Date:	01/01/2006
Expiration Date:	07/01/2011
Permit Action Status:	Superseded
Extension Date:	Not reported
Termination Date:	Not reported
Is 303D:	Y
Numeric Effluent Limit:	Not reported
Samples Appx C:	N
Is Meeting POC:	Not reported
ICIS Number:	Not reported
Application Received Date:	Not reported
Owner First Name:	Not reported
Owner Last Name:	Not reported
Owner Title:	Not reported
Owner Telephone:	Not reported
Owner Email:	Not reported
Comments:	Not reported
Latitude:	33.813300
Longitude:	-84.376100
District:	Not reported
Construction Activity:	Not reported
Common Development Type:	Not reported
Related Primary:	Not reported
Operator:	Not reported
Postmarked Date:	Not reported
Issue Date:	Not reported
Permit Status:	Not reported
Total Acres:	Not reported
50 or More Acres Disturbed:	Not reported
Impaired Stream Segments:	Not reported
TMDL Implementation Plans:	Not reported
Common Development Name:	Not reported
Active or Term:	Not reported
Coverage Status:	Not reported
Lot Numbers:	Not reported
NOI Specialist:	Not reported
Area Specialist:	Not reported
Engineer:	Not reported

ARMOUR DRIVE CONCRETE PLANT (Continued) **1006779351**

Action Status: Not reported

GA TIER 2:

Reporting Year:	2020
Facility ID:	6838043
Facility Country:	Not reported
Company Name:	Argos Ready Mix
Date Submitted:	02/23/2021
Filing Type:	312
SIC Code:	Not reported
NAICS Code:	327320
Dun&Bradstreet Code:	605990944
Chemicals Same as Last Year:	Not reported
Data Tier 2 Signed:	Not reported
Dikes/Saveguard Measures:	Not reported
Facility Department:	Not reported
Facility Date Modified:	02/23/2021
State Fees Total:	Not reported
Mailing Address:	Not reported
Mailing City,St,Zip:	Not reported
Mailing Country:	Not reported
Latitude:	Not reported
Longitude:	Not reported
Lat/Long Location Desc:	Not reported
Lat/Long Method:	Not reported
Number Employees on Site:	Not reported
Site Coordinate Abbrvtns Sbmttd:	Not reported
Fire District:	Not reported
Notes:	Not reported
Validity:	Not reported

Reporting Year:	2020
Facility ID:	6838043
Facility Country:	Not reported
Company Name:	Argos Ready Mix
Date Submitted:	02/23/2021
Filing Type:	312
SIC Code:	Not reported
NAICS Code:	327320
Dun&Bradstreet Code:	605990944
Chemicals Same as Last Year:	Not reported
Data Tier 2 Signed:	Not reported
Dikes/Saveguard Measures:	Not reported
Facility Department:	Not reported
Facility Date Modified:	02/23/2021
State Fees Total:	Not reported
Mailing Address:	Not reported
Mailing City,St,Zip:	Not reported
Mailing Country:	Not reported
Latitude:	Not reported
Longitude:	Not reported
Lat/Long Location Desc:	Not reported
Lat/Long Method:	Not reported
Number Employees on Site:	Not reported
Site Coordinate Abbrvtns Sbmttd:	Not reported
Fire District:	Not reported
Notes:	Not reported

ARMOUR DRIVE CONCRETE PLANT (Continued) **1006779351**

Validity:	Not reported

Reporting Year:	2020
Facility ID:	6838043
Facility Country:	Not reported
Company Name:	Argos Ready Mix
Date Submitted:	02/23/2021
Filing Type:	312
SIC Code:	Not reported
NAICS Code:	327320
Dun&Bradstreet Code:	605990944
Chemicals Same as Last Year:	Not reported
Data Tier 2 Signed:	Not reported
Dikes/Saveguard Measures:	Not reported
Facility Department:	Not reported
Facility Date Modified:	02/23/2021
State Fees Total:	Not reported
Mailing Address:	Not reported
Mailing City,St,Zip:	Not reported
Mailing Country:	Not reported
Latitude:	Not reported
Longitude:	Not reported
Lat/Long Location Desc:	Not reported
Lat/Long Method:	Not reported
Number Employees on Site:	Not reported
Site Coordinate Abbrvtns Sbmttd:	Not reported
Fire District:	Not reported
Notes:	Not reported
Validity:	Not reported

Reporting Year:	2020
Facility ID:	6838043
Facility Country:	Not reported
Company Name:	Argos Ready Mix
Date Submitted:	02/23/2021
Filing Type:	312
SIC Code:	Not reported
NAICS Code:	327320
Dun&Bradstreet Code:	605990944
Chemicals Same as Last Year:	Not reported
Data Tier 2 Signed:	Not reported
Dikes/Saveguard Measures:	Not reported
Facility Department:	Not reported
Facility Date Modified:	02/23/2021
State Fees Total:	Not reported
Mailing Address:	Not reported
Mailing City,St,Zip:	Not reported
Mailing Country:	Not reported
Latitude:	Not reported
Longitude:	Not reported
Lat/Long Location Desc:	Not reported
Lat/Long Method:	Not reported
Number Employees on Site:	Not reported
Site Coordinate Abbrvtns Sbmttd:	Not reported
Fire District:	Not reported
Notes:	Not reported
Validity:	Not reported

ARMOUR DRIVE CONCRETE PLANT (Continued) **1006779351**

Reporting Year:	2020
Facility ID:	6838043
Facility Country:	Not reported
Company Name:	Argos Ready Mix
Date Submitted:	02/23/2021
Filing Type:	312
SIC Code:	Not reported
NAICS Code:	327320
Dun&Bradstreet Code:	605990944
Chemicals Same as Last Year:	Not reported
Data Tier 2 Signed:	Not reported
Dikes/Saveguard Measures:	Not reported
Facility Department:	Not reported
Facility Date Modified:	02/23/2021
State Fees Total:	Not reported
Mailing Address:	Not reported
Mailing City,St,Zip:	Not reported
Mailing Country:	Not reported
Latitude:	Not reported
Longitude:	Not reported
Lat/Long Location Desc:	Not reported
Lat/Long Method:	Not reported
Number Employees on Site:	Not reported
Site Coordinate Abbrvtns Sbmttd:	Not reported
Fire District:	Not reported
Notes:	Not reported
Validity:	Not reported

Reporting Year:	2019
Facility ID:	6679513
Facility Country:	Not reported
Company Name:	Argos Ready Mix
Date Submitted:	02/26/2020
Filing Type:	312
SIC Code:	Not reported
NAICS Code:	327320
Dun&Bradstreet Code:	605990944
Chemicals Same as Last Year:	Not reported
Data Tier 2 Signed:	Not reported
Dikes/Saveguard Measures:	Not reported
Facility Department:	Not reported
Facility Date Modified:	02/26/2020
State Fees Total:	Not reported
Mailing Address:	Not reported
Mailing City,St,Zip:	Not reported
Mailing Country:	Not reported
Latitude:	Not reported
Longitude:	Not reported
Lat/Long Location Desc:	Not reported
Lat/Long Method:	Not reported
Number Employees on Site:	Not reported
Site Coordinate Abbrvtns Sbmttd:	Not reported
Fire District:	Not reported
Notes:	Not reported
Validity:	Not reported

Reporting Year:	2019

ARMOUR DRIVE CONCRETE PLANT (Continued) **1006779351**

Facility ID:	6679513
Facility Country:	Not reported
Company Name:	Argos Ready Mix
Date Submitted:	02/26/2020
Filing Type:	312
SIC Code:	Not reported
NAICS Code:	327320
Dun&Bradstreet Code:	605990944
Chemicals Same as Last Year:	Not reported
Data Tier 2 Signed:	Not reported
Dikes/Saveguard Measures:	Not reported
Facility Department:	Not reported
Facility Date Modified:	02/26/2020
State Fees Total:	Not reported
Mailing Address:	Not reported
Mailing City,St,Zip:	Not reported
Mailing Country:	Not reported
Latitude:	Not reported
Longitude:	Not reported
Lat/Long Location Desc:	Not reported
Lat/Long Method:	Not reported
Number Employees on Site:	Not reported
Site Coordinate Abbrvtns Sbmttd:	Not reported
Fire District:	Not reported
Notes:	Not reported
Validity:	Not reported

Reporting Year:	2019
Facility ID:	6679513
Facility Country:	Not reported
Company Name:	Argos Ready Mix
Date Submitted:	02/26/2020
Filing Type:	312
SIC Code:	Not reported
NAICS Code:	327320
Dun&Bradstreet Code:	605990944
Chemicals Same as Last Year:	Not reported
Data Tier 2 Signed:	Not reported
Dikes/Saveguard Measures:	Not reported
Facility Department:	Not reported
Facility Date Modified:	02/26/2020
State Fees Total:	Not reported
Mailing Address:	Not reported
Mailing City,St,Zip:	Not reported
Mailing Country:	Not reported
Latitude:	Not reported
Longitude:	Not reported
Lat/Long Location Desc:	Not reported
Lat/Long Method:	Not reported
Number Employees on Site:	Not reported
Site Coordinate Abbrvtns Sbmttd:	Not reported
Fire District:	Not reported
Notes:	Not reported
Validity:	Not reported

Reporting Year:	2019
Facility ID:	6679513

ARMOUR DRIVE CONCRETE PLANT (Continued) **1006779351**

Facility Country:	Not reported
Company Name:	Argos Ready Mix
Date Submitted:	02/26/2020
Filing Type:	312
SIC Code:	Not reported
NAICS Code:	327320
Dun&Bradstreet Code:	605990944
Chemicals Same as Last Year:	Not reported
Data Tier 2 Signed:	Not reported
Dikes/Saveguard Measures:	Not reported
Facility Department:	Not reported
Facility Date Modified:	02/26/2020
State Fees Total:	Not reported
Mailing Address:	Not reported
Mailing City,St,Zip:	Not reported
Mailing Country:	Not reported
Latitude:	Not reported
Longitude:	Not reported
Lat/Long Location Desc:	Not reported
Lat/Long Method:	Not reported
Number Employees on Site:	Not reported
Site Coordinate Abbrvtns Sbmttd:	Not reported
Fire District:	Not reported
Notes:	Not reported
Validity:	Not reported

Reporting Year:	2019
Facility ID:	6679513
Facility Country:	Not reported
Company Name:	Argos Ready Mix
Date Submitted:	02/26/2020
Filing Type:	312
SIC Code:	Not reported
NAICS Code:	327320
Dun&Bradstreet Code:	605990944
Chemicals Same as Last Year:	Not reported
Data Tier 2 Signed:	Not reported
Dikes/Saveguard Measures:	Not reported
Facility Department:	Not reported
Facility Date Modified:	02/26/2020
State Fees Total:	Not reported
Mailing Address:	Not reported
Mailing City,St,Zip:	Not reported
Mailing Country:	Not reported
Latitude:	Not reported
Longitude:	Not reported
Lat/Long Location Desc:	Not reported
Lat/Long Method:	Not reported
Number Employees on Site:	Not reported
Site Coordinate Abbrvtns Sbmttd:	Not reported
Fire District:	Not reported
Notes:	Not reported
Validity:	Not reported

Reporting Year:	2017
Facility ID:	6111359
Facility Country:	Not reported

ARMOUR DRIVE CONCRETE PLANT (Continued) **1006779351**

Company Name:	Argos Ready Mix
Date Submitted:	02/27/2018
Filing Type:	312
SIC Code:	3273
NAICS Code:	327320
Dun&Bradstreet Code:	605990944
Chemicals Same as Last Year:	Not reported
Data Tier 2 Signed:	Not reported
Dikes/Saveguard Measures:	Not reported
Facility Department:	Not reported
Facility Date Modified:	02/27/2018
State Fees Total:	Not reported
Mailing Address:	Not reported
Mailing City,St,Zip:	Not reported
Mailing Country:	Not reported
Latitude:	33.8129438
Longitude:	-84.3765554
Lat/Long Location Desc:	Not reported
Lat/Long Method:	Not reported
Number Employees on Site:	Not reported
Site Coordinate Abbrvtns Sbmttd:	Not reported
Fire District:	Not reported
Notes:	Not reported
Validity:	Not reported

Reporting Year:	2016
Facility ID:	5859194
Facility Country:	Not reported
Company Name:	Argos Ready Mix
Date Submitted:	02/27/2017
Filing Type:	312
SIC Code:	3273
NAICS Code:	327320
Dun&Bradstreet Code:	605990944
Chemicals Same as Last Year:	Not reported
Data Tier 2 Signed:	Not reported
Dikes/Saveguard Measures:	Not reported
Facility Department:	Not reported
Facility Date Modified:	02/28/2017
State Fees Total:	Not reported
Mailing Address:	Not reported
Mailing City,St,Zip:	Not reported
Mailing Country:	Not reported
Latitude:	33.8129438
Longitude:	-84.3765554
Lat/Long Location Desc:	Not reported
Lat/Long Method:	Not reported
Number Employees on Site:	Not reported
Site Coordinate Abbrvtns Sbmttd:	Not reported
Fire District:	Not reported
Notes:	Not reported
Validity:	Not reported

Reporting Year:	2015
Facility ID:	5414290
Facility Country:	Not reported
Company Name:	Argos Ready Mix

ARMOUR DRIVE CONCRETE PLANT (Continued) **1006779351**

Date Submitted:	02/25/2016
Filing Type:	312
SIC Code:	3273
NAICS Code:	327320
Dun&Bradstreet Code:	605990944
Chemicals Same as Last Year:	Not reported
Data Tier 2 Signed:	Not reported
Dikes/Saveguard Measures:	Not reported
Facility Department:	Not reported
Facility Date Modified:	02/25/2016
State Fees Total:	Not reported
Mailing Address:	Not reported
Mailing City,St,Zip:	Not reported
Mailing Country:	Not reported
Latitude:	33.8129438
Longitude:	-84.3765554
Lat/Long Location Desc:	Not reported
Lat/Long Method:	Not reported
Number Employees on Site:	Not reported
Site Coordinate Abbrvtns Sbmttd:	Not reported
Fire District:	Not reported
Notes:	Not reported
Validity:	Not reported

Reporting Year:	2014
Facility ID:	4997800
Facility Country:	Not reported
Company Name:	Argos Ready Mix
Date Submitted:	03/01/2015
Filing Type:	Tier2
SIC Code:	3273
NAICS Code:	32732
Dun&Bradstreet Code:	605990944
Chemicals Same as Last Year:	Not reported
Data Tier 2 Signed:	Not reported
Dikes/Saveguard Measures:	Not reported
Facility Department:	Not reported
Facility Date Modified:	03/01/2015
State Fees Total:	Not reported
Mailing Address:	Not reported
Mailing City,St,Zip:	Not reported
Mailing Country:	Not reported
Latitude:	33.8129438
Longitude:	-84.3765554
Lat/Long Location Desc:	Not reported
Lat/Long Method:	Not reported
Number Employees on Site:	Not reported
Site Coordinate Abbrvtns Sbmttd:	Not reported
Fire District:	Not reported
Notes:	Not reported
Validity:	Not reported

Reporting Year:	2012
Facility ID:	4115715
Facility Country:	Not reported
Company Name:	Argos Ready Mix
Date Submitted:	Not reported

ARMOUR DRIVE CONCRETE PLANT (Continued) **1006779351**

Filing Type:	Not reported
SIC Code:	Not reported
NAICS Code:	Not reported
Dun&Bradstreet Code:	Not reported
Chemicals Same as Last Year:	Not reported
Data Tier 2 Signed:	02/28/2013
Dikes/Saveguard Measures:	Not reported
Facility Department:	Not reported
Facility Date Modified:	02/28/2013
State Fees Total:	Not reported
Mailing Address:	Not reported
Mailing City,St,Zip:	Not reported
Mailing Country:	Not reported
Latitude:	33.81294
Longitude:	-84.37655
Lat/Long Location Desc:	Not reported
Lat/Long Method:	Not reported
Number Employees on Site:	Not reported
Site Coordinate Abbrvtns Sbmttd:	Not reported
Fire District:	Not reported
Notes:	Not reported
Validity:	Not reported
Contact 1:	Warren McMichael
Contact Type 1:	Emergency Contact
Contact Email 1:	wmcmichael@argos-us.com
Contact 1 Telephone1:	6787462000
Contact 1 Telephone2:	4043286966
Contact 1 Phone3:	Not reported
Contact Name 2:	David Black
Contact Type 2:	Owner / Operator
Contact Email 2:	DBlack@argos-us.com
Contact 2 Telephone1:	678-746-2000
Contact 2 Telephone2:	Not reported
Contact Name 3:	Steve Simonsen
Contact Type 3:	Regulatory Point of Contact
Contact Email 3:	ssimonsen@argos-us.com
Contact 3 Telephone1:	678-746-2184
Contact 3 Telephone2:	Not reported
Contact 3 Telephone3:	Not reported
Contact Name 4:	Steve Simonsen
Contact Type 4:	Submitter
Contact Email 4:	ssimonsen@argos-us.com
Contact 4 Telephone1:	678-746-2184
Contact 4 Telephone2:	Not reported
Contact Name 5:	Not reported
Contact Type 5:	Not reported
Contact Email 5:	Not reported
Contact 5 Telephone1:	Not reported
Contact 5 Telephone2:	Not reported
Contact 5 Telephone3:	Not reported

Inventory:

Facility Id:	4115715
Year:	2012
Chemical Inventory ID:	Not reported
Acute Health Risks:	True
Average Daily Amount:	5805.0

ARMOUR DRIVE CONCRETE PLANT (Continued) **1006779351**

Average Daily Amount Code:	Not reported
CB Record ID:	Not reported
Chemical Same as Last Year:	Not reported
Chronic Health Risk:	False
CAS Number:	10043524
EHS Substance:	Not reported
Last Modified:	Not reported
Days on Site:	Not reported
Chemical Name:	Calcium Chloride
Fire Hazard:	False
Gas:	False
Liquid:	True
Max Daily Amount:	7546.0
Max Daily Amount Code:	Not reported
Max Amount in Largest Container:	Not reported
Mixture Form:	False
Sudden Release of Pressure Hazard:	False
Pure Form:	True
Reactive Hazard:	False
Solid:	False
Facility Name:	Armour Drive Concrete Plant
Contact Info:	Warren McMichael
Contact Type:	Emergency Contact
Email:	wmcmichael@argos-us.com
Phone1:	6787462000
Phone2:	4043286966
Phone3:	Not reported
Phone4:	Not reported
Phone5:	Not reported
Hazardous 1 least hazardous/4 most hazardous:	Not reported
Flammable 1 least flammable/4 most flammable:	Not reported
Reactive 1 least reactive/4 very reactive:	Not reported
Any characteristic over/above H F and R category:	-

Inventory:

Facility Id:	4115715
Year:	2012
Chemical Inventory ID:	Not reported
Acute Health Risks:	True
Average Daily Amount:	5805.0
Average Daily Amount Code:	Not reported
CB Record ID:	Not reported
Chemical Same as Last Year:	Not reported
Chronic Health Risk:	False
CAS Number:	10043524
EHS Substance:	Not reported
Last Modified:	Not reported
Days on Site:	Not reported
Chemical Name:	Calcium Chloride
Fire Hazard:	False
Gas:	False
Liquid:	True
Max Daily Amount:	7546.0
Max Daily Amount Code:	Not reported
Max Amount in Largest Container:	Not reported
Mixture Form:	False
Sudden Release of Pressure Hazard:	False

ARMOUR DRIVE CONCRETE PLANT (Continued) **1006779351**

Pure Form:	True
Reactive Hazard:	False
Solid:	False
Facility Name:	Armour Drive Concrete Plant
Contact Info:	Warren McMichael
Contact Type:	Emergency Contact
Email:	wmcmichael@argos-us.com
Phone1:	6787462000
Phone2:	4043286966
Phone3:	Not reported
Phone4:	Not reported
Phone5:	Not reported
Hazardous 1 least hazardous/4 most hazardous:	Not reported
Flammable 1 least flammable/4 most flammable:	Not reported
Reactive 1 least reactive/4 very reactive:	Not reported
Any characteristic over/above H F and R category:	-

Inventory:

Facility Id:	4115715
Year:	2012
Chemical Inventory ID:	Not reported
Acute Health Risks:	True
Average Daily Amount:	5805.0
Average Daily Amount Code:	Not reported
CB Record ID:	Not reported
Chemical Same as Last Year:	Not reported
Chronic Health Risk:	False
CAS Number:	10043524
EHS Substance:	Not reported
Last Modified:	Not reported
Days on Site:	Not reported
Chemical Name:	Calcium Chloride
Fire Hazard:	False
Gas:	False
Liquid:	True
Max Daily Amount:	7546.0
Max Daily Amount Code:	Not reported
Max Amount in Largest Container:	Not reported
Mixture Form:	False
Sudden Release of Pressure Hazard:	False
Pure Form:	True
Reactive Hazard:	False
Solid:	False
Facility Name:	Armour Drive Concrete Plant
Contact Info:	Warren McMichael
Contact Type:	Emergency Contact
Email:	wmcmichael@argos-us.com
Phone1:	6787462000
Phone2:	4043286966
Phone3:	Not reported
Phone4:	Not reported
Phone5:	Not reported
Hazardous 1 least hazardous/4 most hazardous:	Not reported
Flammable 1 least flammable/4 most flammable:	Not reported
Reactive 1 least reactive/4 very reactive:	Not reported
Any characteristic over/above H F and R category:	-

ARMOUR DRIVE CONCRETE PLANT (Continued) **1006779351**

Inventory:

Facility Id:	4115715
Year:	2012
Chemical Inventory ID:	Not reported
Acute Health Risks:	True
Average Daily Amount:	5805.0
Average Daily Amount Code:	Not reported
CB Record ID:	Not reported
Chemical Same as Last Year:	Not reported
Chronic Health Risk:	False
CAS Number:	10043524
EHS Substance:	Not reported
Last Modified:	Not reported
Days on Site:	Not reported
Chemical Name:	Calcium Chloride
Fire Hazard:	False
Gas:	False
Liquid:	True
Max Daily Amount:	7546.0
Max Daily Amount Code:	Not reported
Max Amount in Largest Container:	Not reported
Mixture Form:	False
Sudden Release of Pressure Hazard:	False
Pure Form:	True
Reactive Hazard:	False
Solid:	False
Facility Name:	Armour Drive Concrete Plant
Contact Info:	Warren McMichael
Contact Type:	Emergency Contact
Email:	wmcmichael@argos-us.com
Phone1:	6787462000
Phone2:	4043286966
Phone3:	Not reported
Phone4:	Not reported
Phone5:	Not reported
Hazardous 1 least hazardous/4 most hazardous:	Not reported
Flammable 1 least flammable/4 most flammable:	Not reported
Reactive 1 least reactive/4 very reactive:	Not reported
Any characteristic over/above H F and R category:	-

Inventory:

Facility Id:	4115715
Year:	2012
Chemical Inventory ID:	Not reported
Acute Health Risks:	True
Average Daily Amount:	5805.0
Average Daily Amount Code:	Not reported
CB Record ID:	Not reported
Chemical Same as Last Year:	Not reported
Chronic Health Risk:	False
CAS Number:	10043524
EHS Substance:	Not reported
Last Modified:	Not reported
Days on Site:	Not reported
Chemical Name:	Calcium Chloride
Fire Hazard:	False

ARMOUR DRIVE CONCRETE PLANT (Continued) **1006779351**

Gas:	False
Liquid:	True
Max Daily Amount:	7546.0
Max Daily Amount Code:	Not reported
Max Amount in Largest Container:	Not reported
Mixture Form:	False
Sudden Release of Pressure Hazard:	False
Pure Form:	True
Reactive Hazard:	False
Solid:	False
Facility Name:	Armour Drive Concrete Plant
Contact Info:	Warren McMichael
Contact Type:	Emergency Contact
Email:	wmcmichael@argos-us.com
Phone1:	6787462000
Phone2:	4043286966
Phone3:	Not reported
Phone4:	Not reported
Phone5:	Not reported
Hazardous 1 least hazardous/4 most hazardous:	Not reported
Flammable 1 least flammable/4 most flammable:	Not reported
Reactive 1 least reactive/4 very reactive:	Not reported
Any characteristic over/above H F and R category:	-

Inventory:

Facility Id:	4115715
Year:	2012
Chemical Inventory ID:	Not reported
Acute Health Risks:	True
Average Daily Amount:	5805.0
Average Daily Amount Code:	Not reported
CB Record ID:	Not reported
Chemical Same as Last Year:	Not reported
Chronic Health Risk:	False
CAS Number:	10043524
EHS Substance:	Not reported
Last Modified:	Not reported
Days on Site:	Not reported
Chemical Name:	Calcium Chloride
Fire Hazard:	False
Gas:	False
Liquid:	True
Max Daily Amount:	7546.0
Max Daily Amount Code:	Not reported
Max Amount in Largest Container:	Not reported
Mixture Form:	False
Sudden Release of Pressure Hazard:	False
Pure Form:	True
Reactive Hazard:	False
Solid:	False
Facility Name:	Armour Drive Concrete Plant
Contact Info:	Warren McMichael
Contact Type:	Emergency Contact
Email:	wmcmichael@argos-us.com
Phone1:	6787462000
Phone2:	4043286966
Phone3:	Not reported

ARMOUR DRIVE CONCRETE PLANT (Continued) **1006779351**

Phone4:	Not reported
Phone5:	Not reported
Hazardous 1 least hazardous/4 most hazardous:	Not reported
Flammable 1 least flammable/4 most flammable:	Not reported
Reactive 1 least reactive/4 very reactive:	Not reported
Any characteristic over/above H F and R category:	-

Inventory:

Facility Id:	4115715
Year:	2012
Chemical Inventory ID:	Not reported
Acute Health Risks:	True
Average Daily Amount:	5805.0
Average Daily Amount Code:	Not reported
CB Record ID:	Not reported
Chemical Same as Last Year:	Not reported
Chronic Health Risk:	False
CAS Number:	10043524
EHS Substance:	Not reported
Last Modified:	Not reported
Days on Site:	Not reported
Chemical Name:	Calcium Chloride
Fire Hazard:	False
Gas:	False
Liquid:	True
Max Daily Amount:	7546.0
Max Daily Amount Code:	Not reported
Max Amount in Largest Container:	Not reported
Mixture Form:	False
Sudden Release of Pressure Hazard:	False
Pure Form:	True
Reactive Hazard:	False
Solid:	False
Facility Name:	Armour Drive Concrete Plant
Contact Info:	Warren McMichael
Contact Type:	Emergency Contact
Email:	wmcmichael@argos-us.com
Phone1:	6787462000
Phone2:	4043286966
Phone3:	Not reported
Phone4:	Not reported
Phone5:	Not reported
Hazardous 1 least hazardous/4 most hazardous:	Not reported
Flammable 1 least flammable/4 most flammable:	Not reported
Reactive 1 least reactive/4 very reactive:	Not reported
Any characteristic over/above H F and R category:	-

B14 **OTTLEY DRIVE RAIL SPUR** **GA NON-HSI** **S110274357**
ENE **FORMER RAIL RIGHT-OF-WAY NEAR 200 OTTLEY DRIVE** **N/A**
< 1/8 **ATLANTA, GA 30324**
0.046 mi.
243 ft. **Site 3 of 3 in cluster B**

Relative:
Higher

Actual:
833 ft.

NON HSI:

Name:	OTTLEY DRIVE RAIL SPUR
Address:	FORMER RAIL RIGHT-OF-WAY NEAR 200 OTTLEY DRIVE
City,State,Zip:	ATLANTA, GA 30324

OTTLEY DRIVE RAIL SPUR (Continued) **S110274357**

Latitude:	33.810000
Longitude:	84.380833
Ground Water Pathway Score:	0.61
On-Site Pathway Score:	11.11
Report Date:	02/17/2010
Additional Info:	Not reported
Contamination:	1,2-DCB

E15
ENE
< 1/8
0.053 mi.
278 ft.

TWEEKS P B SOUTH **EDR Hist Auto** **1009357267**
1434 MAYSON ST NE **N/A**
ATLANTA, GA

Site 1 of 2 in cluster E

Relative:
Higher

EDR Hist Auto

Actual:
858 ft.

Year:	Name:	Type:
1981	TWEEKS P B SOUTH	AUTOMOBILE REPAIRING

E16
ENE
< 1/8
0.054 mi.
286 ft.

MARTA EP&E DEMOLITION **RCRA NonGen / NLR** **1007118588**
1428 MAYSON ST **GAR000030908**
ATLANTA, GA 30324

Site 2 of 2 in cluster E

Relative:
Higher

Actual:
858 ft.

RCRA NonGen / NLR:

Date Form Received by Agency:	20030812
Handler Name:	MARTA EP&E DEMOLITION
Handler Address:	1428 MAYSON ST
Handler City,State,Zip:	ATLANTA, GA 30324
EPA ID:	GAR000030908
Contact Name:	TIMOTHY K WHITE
Contact Address:	2424 PIEDMONT RD
Contact City,State,Zip:	ATLANTA, GA 30324
Contact Telephone:	404-848-6512
Contact Fax:	Not reported
Contact Email:	Not reported
Contact Title:	Not reported
EPA Region:	04
Land Type:	Private
Federal Waste Generator Description:	Not a generator, verified
Non-Notifier:	Not reported
Biennial Report Cycle:	Not reported
Accessibility:	Not reported
Active Site Indicator:	Not reported
State District Owner:	GA
State District:	LLW
Mailing Address:	PIEDMONT RD
Mailing City,State,Zip:	ATLANTA, GA 30324
Owner Name:	MARTA
Owner Type:	Private
Operator Name:	UNKNOWN
Operator Type:	Private
Short-Term Generator Activity:	No
Importer Activity:	No
Mixed Waste Generator:	No

MARTA EP&E DEMOLITION (Continued) **1007118588**

Transporter Activity:	No
Transfer Facility Activity:	No
Recycler Activity with Storage:	No
Small Quantity On-Site Burner Exemption:	No
Smelting Melting and Refining Furnace Exemption:	No
Underground Injection Control:	No
Off-Site Waste Receipt:	No
Universal Waste Indicator:	No
Universal Waste Destination Facility:	No
Federal Universal Waste:	No
Active Site Fed-Reg Treatment Storage and Disposal Facility:	Not reported
Active Site Converter Treatment storage and Disposal Facility:	Not reported
Active Site State-Reg Treatment Storage and Disposal Facility:	Not reported
Active Site State-Reg Handler:	---
Federal Facility Indicator:	Not reported
Hazardous Secondary Material Indicator:	NN
Sub-Part K Indicator:	Not reported
Commercial TSD Indicator:	No
Treatment Storage and Disposal Type:	Not reported
2018 GPRA Permit Baseline:	Not on the Baseline
2018 GPRA Renewals Baseline:	Not on the Baseline
Permit Renewals Workload Universe:	Not reported
Permit Workload Universe:	Not reported
Permit Progress Universe:	Not reported
Post-Closure Workload Universe:	Not reported
Closure Workload Universe:	Not reported
202 GPRA Corrective Action Baseline:	No
Corrective Action Workload Universe:	No
Subject to Corrective Action Universe:	No
Non-TSDFs Where RCRA CA has Been Imposed Universe:	No
TSDFs Potentially Subject to CA Under 3004 (u)/(v) Universe:	No
TSDFs Only Subject to CA under Discretionary Auth Universe:	No
Corrective Action Priority Ranking:	No NCAPS ranking
Environmental Control Indicator:	No
Institutional Control Indicator:	No
Human Exposure Controls Indicator:	N/A
Groundwater Controls Indicator:	N/A
Operating TSDF Universe:	Not reported
Full Enforcement Universe:	Not reported
Significant Non-Complier Universe:	No
Unaddressed Significant Non-Complier Universe:	No
Addressed Significant Non-Complier Universe:	No
Significant Non-Complier With a Compliance Schedule Universe:	No
Financial Assurance Required:	Not reported
Handler Date of Last Change:	20030829
Recognized Trader-Importer:	No
Recognized Trader-Exporter:	No
Importer of Spent Lead Acid Batteries:	No
Exporter of Spent Lead Acid Batteries:	No
Recycler Activity Without Storage:	Not reported
Manifest Broker:	Not reported
Sub-Part P Indicator:	No

Hazardous Waste Summary:

Waste Code:	D001
Waste Description:	IGNITABLE WASTE

MARTA EP&E DEMOLITION (Continued) **1007118588**

Waste Code: D002
Waste Description: CORROSIVE WASTE

Waste Code: F001
Waste Description: THE FOLLOWING SPENT HALOGENATED SOLVENTS USED IN DEGREASING: TETRACHLOROETHYLENE, TRICHLORETHYLENE, METHYLENE CHLORIDE, 1,1,1-TRICHLOROETHANE, CARBON TETRACHLORIDE AND CHLORINATED FLUOROCARBONS; ALL SPENT SOLVENT MIXTURES/BLENDS USED IN DEGREASING CONTAINING, BEFORE USE, A TOTAL OF TEN PERCENT OR MORE (BY VOLUME) OF ONE OR MORE OF THE ABOVE HALOGENATED SOLVENTS OR THOSE SOLVENTS LISTED IN F002, F004, AND F005; AND STILL BOTTOMS FROM THE RECOVERY OF THESE SPENT SOLVENTS AND SPENT SOLVENT MIXTURES.

Waste Code: F002
Waste Description: THE FOLLOWING SPENT HALOGENATED SOLVENTS: TETRACHLOROETHYLENE, METHYLENE CHLORIDE, TRICHLOROETHYLENE, 1,1,1-TRICHLOROETHANE, CHLOROBENZENE, 1,1,2-TRICHLORO-1,2,2-TRIFLUOROETHANE, ORTHO-DICHLOROBENZENE, TRICHLOROFLUOROMETHANE, AND 1,1,2, TRICHLOROETHANE; ALL SPENT SOLVENT MIXTURES/BLENDS CONTAINING, BEFORE USE, A TOTAL OF TEN PERCENT OR MORE (BY VOLUME) OF ONE OR MORE OF THE ABOVE HALOGENATED SOLVENTS OR THOSE SOLVENTS LISTED IN F001, F004, AND F005; AND STILL BOTTOMS FROM THE RECOVERY OF THESE SPENT SOLVENTS AND SPENT SOLVENT MIXTURES.

Waste Code: F005
Waste Description: THE FOLLOWING SPENT NONHALOGENATED SOLVENTS: TOLUENE, METHYL ETHYL KETONE, CARBON DISULFIDE, ISOBUTANOL, PYRIDINE, BENZENE, 2-ETHOXYETHANOL, AND 2-NITROPROPANE; ALL SPENT SOLVENT MIXTURES/BLENDS CONTAINING, BEFORE USE, A TOTAL OF TEN PERCENT OR MORE (BY VOLUME) OF ONE OR MORE OF THE ABOVE NONHALOGENATED SOLVENTS OR THOSE SOLVENTS LISTED IN F001, F002, OR F004; AND STILL BOTTOMS FROM THE RECOVERY OF THESE SPENT SOLVENTS AND SPENT SOLVENT MIXTURES.

Waste Code: U080
Waste Description: METHANE, DICHLORO- (OR) METHYLENE CHLORIDE

Waste Code: U210
Waste Description: ETHENE, TETRACHLORO- (OR) TETRACHLOROETHYLENE

Handler - Owner Operator:

Owner/Operator Indicator:	Owner
Owner/Operator Name:	MARTA
Legal Status:	Private
Date Became Current:	Not reported
Date Ended Current:	Not reported
Owner/Operator Address:	2424 PIEDMONT RD
Owner/Operator City,State,Zip:	ATLANTA, GA 30324
Owner/Operator Telephone:	404-848-5000
Owner/Operator Telephone Ext:	Not reported
Owner/Operator Fax:	Not reported
Owner/Operator Email:	Not reported

Owner/Operator Indicator:	Owner
Owner/Operator Name:	MARTA
Legal Status:	Private
Date Became Current:	Not reported
Date Ended Current:	Not reported

MARTA EP&E DEMOLITION (Continued) **1007118588**

Owner/Operator Address:	2424 PIEDMONT RD
Owner/Operator City,State,Zip:	ATLANTA, GA 30324
Owner/Operator Telephone:	404-848-5000
Owner/Operator Telephone Ext:	Not reported
Owner/Operator Fax:	Not reported
Owner/Operator Email:	Not reported
Owner/Operator Indicator:	Operator
Owner/Operator Name:	UNKNOWN
Legal Status:	Private
Date Became Current:	19000101
Date Ended Current:	Not reported
Owner/Operator Address:	Not reported
Owner/Operator City,State,Zip:	Not reported
Owner/Operator Telephone:	Not reported
Owner/Operator Telephone Ext:	Not reported
Owner/Operator Fax:	Not reported
Owner/Operator Email:	Not reported

Historic Generators:

Receive Date:	20020409
Handler Name: MARTA EP&E DEMOLITION	
Federal Waste Generator Description:	Large Quantity Generator
State District Owner:	GA
Large Quantity Handler of Universal Waste:	No
Recognized Trader Importer:	No
Recognized Trader Exporter:	No
Spent Lead Acid Battery Importer:	No
Spent Lead Acid Battery Exporter:	No
Current Record:	No
Non Storage Recycler Activity:	Not reported
Electronic Manifest Broker:	Not reported
Receive Date:	20030812
Handler Name: MARTA EP&E DEMOLITION	
Federal Waste Generator Description:	Not a generator, verified
State District Owner:	GA
Large Quantity Handler of Universal Waste:	No
Recognized Trader Importer:	No
Recognized Trader Exporter:	No
Spent Lead Acid Battery Importer:	No
Spent Lead Acid Battery Exporter:	No
Current Record:	Yes
Non Storage Recycler Activity:	Not reported
Electronic Manifest Broker:	Not reported

List of NAICS Codes and Descriptions:

NAICS Code:	11111
NAICS Description:	SOYBEAN FARMING

Facility Has Received Notices of Violations:

Violations:	No Violations Found

Evaluation Action Summary:

Evaluations:	No Evaluations Found

17 South < 1/8 0.071 mi. 375 ft.

CROWN CORK & SEAL CO INC
125 OTTLEY DR NE
ATLANTA, GA 30324

GA NON-HSI
GA UST
GA SPILLS
RCRA NonGen / NLR
GA Financial Assurance

1000437404
GAD003289808

Relative: Higher

Actual: 842 ft.

NON HSI:

Name:	CROWN CORK & SEAL CO, INC.
Address:	125 OTTLEY DR, NE
City,State,Zip:	ATLANTA, GA 30324
Latitude:	33.806600
Longitude:	84.382400
Ground Water Pathway Score:	2.80
On-Site Pathway Score:	16.70
Report Date:	02/01/1999
Additional Info:	Not reported
Contamination:	Not reported

UST:

Name:	CROWN CORK & SEAL INC
Address:	125 OTTLEY DR
City,State,Zip:	ATLANTA, GA

Tank Info:

Tankid:	1
Name:	CROWN CORK & SEAL INC
Address:	125 OTTLEY DR
Tank Status:	Removed from Ground
City:	ATLANTA
Tank Material:	Bare Steel
Pipe Type:	Not reported
Overfill Type:	Not reported
Install Date:	04/15/1982
Facility ID:	600255
Status Date:	Not reported
Product:	Other
Pipe Material:	Bare Steel
Overfill Protection:	Not reported
Overfill Installed:	Not reported
Tank Exempt From Spill:	Not reported
Date Spill Device Installed:	Not reported

Tankid:	2
Name:	CROWN CORK & SEAL INC
Address:	125 OTTLEY DR
Tank Status:	Removed from Ground
City:	ATLANTA
Tank Material:	Bare Steel
Pipe Type:	Not reported
Overfill Type:	Not reported
Install Date:	04/15/1982
Facility ID:	600255
Status Date:	Not reported
Product:	Other
Pipe Material:	Bare Steel
Overfill Protection:	Not reported
Overfill Installed:	Not reported
Tank Exempt From Spill:	Not reported
Date Spill Device Installed:	Not reported

CROWN CORK & SEAL CO INC (Continued) **1000437404**

Tankid:	3
Name:	CROWN CORK & SEAL INC
Address:	125 OTTLEY DR
Tank Status:	Removed from Ground
City:	ATLANTA
Tank Material:	Bare Steel
Pipe Type:	Not reported
Overfill Type:	Not reported
Install Date:	04/15/1982
Facility ID:	600255
Status Date:	Not reported
Product:	Other
Pipe Material:	Bare Steel
Overfill Protection:	Not reported
Overfill Installed:	Not reported
Tank Exempt From Spill:	Not reported
Date Spill Device Installed:	Not reported

Tankid:	4
Name:	CROWN CORK & SEAL INC
Address:	125 OTTLEY DR
Tank Status:	Removed from Ground
City:	ATLANTA
Tank Material:	Bare Steel
Pipe Type:	Not reported
Overfill Type:	Not reported
Install Date:	04/15/1982
Facility ID:	600255
Status Date:	Not reported
Product:	Other
Pipe Material:	Bare Steel
Overfill Protection:	Not reported
Overfill Installed:	Not reported
Tank Exempt From Spill:	Not reported
Date Spill Device Installed:	Not reported

Tankid:	5
Name:	CROWN CORK & SEAL INC
Address:	125 OTTLEY DR
Tank Status:	Removed from Ground
City:	ATLANTA
Tank Material:	Bare Steel
Pipe Type:	Not reported
Overfill Type:	Not reported
Install Date:	04/15/1982
Facility ID:	600255
Status Date:	Not reported
Product:	Other
Pipe Material:	Bare Steel
Overfill Protection:	Not reported
Overfill Installed:	Not reported
Tank Exempt From Spill:	Not reported
Date Spill Device Installed:	Not reported

Tankid:	6
Name:	CROWN CORK & SEAL INC
Address:	125 OTTLEY DR

CROWN CORK & SEAL CO INC (Continued) **1000437404**

Tank Status:	Removed from Ground
City:	ATLANTA
Tank Material:	Bare Steel
Pipe Type:	Not reported
Overfill Type:	Not reported
Install Date:	04/16/1979
Facility ID:	600255
Status Date:	Not reported
Product:	Diesel
Pipe Material:	Bare Steel
Overfill Protection:	Not reported
Overfill Installed:	Not reported
Tank Exempt From Spill:	Not reported
Date Spill Device Installed:	Not reported

SPILLS:

Name:	CROWN CORK & SEAL
Address:	125 OTTLEY DRIVE
City,State,Zip:	GA
CTS Number:	Not reported
Spill Number:	2303
UN Number:	Not reported
UN Number2:	Not reported
Report Number:	Not reported
Report Date:	Not reported
Report Time:	Not reported
Spill Date:	08/13/90
Spill Time:	Not reported
Incident Type:	Not reported
Material Involved:	UNKNOWN
Quantity:	Not reported
Phase:	Not reported
Radioactive:	Not reported
Material 2:	Not reported
Quantity 2:	Not reported
Phase 2:	Not reported
Radioactive 2:	Not reported
Waterway Impctd:	Not reported
Evacuation:	Not reported
Caller:	Not reported
Organization:	Not reported
Org Phone:	Not reported
Primary Concern:	Not reported
Associate Name:	Not reported
Investigation Date:	Not reported
Resolved:	Not reported
Closure Date:	Not reported
Ten Days Follow Up:	Not reported
Transferred Record:	Not reported
Fire:	Not reported
Police:	Not reported
Sheriff:	Not reported
GSP:	Not reported
Medical:	Not reported
EPA:	Not reported
USCG:	Not reported

CROWN CORK & SEAL CO INC (Continued) **1000437404**

EMA:	Not reported
DRN:	Not reported
DOT:	Not reported
Responsible Prty:	Not reported
RP Contact:	Not reported
RP Address:	Not reported
RP Phone:	Not reported
RP City:	Not reported
Action Code:	Not reported
Action:	NONE
Investigator:	Not reported
EOC Operator:	Not reported
Time EOC Notifd:	Not reported
Time Dispatched:	Not reported
Complaint Code:	Not reported
Complaint ID:	Not reported
Cmplaint Referred:	Not reported
Report Sum:	Not reported
At:	Not reported
DDO:	Not reported
Date Recieved:	Not reported
Comments:	Not reported
Comments 1:	Not reported
Referred:	Law Enforcement
Comments 2:	Not reported
Substance:	Not reported
Comments 3:	Not reported
Location:	Not reported
Comments 4:	Not reported
Source:	Not reported
Comments 5:	Not reported
Details:	Not reported
Additional Info:	Not reported
Comments 6:	Not reported
Comments 7:	Not reported
Incident:	Not reported
Primary Concern 1 Description:	Not reported
Primary Concern 2:	Not reported
Primary Concern 2 Description:	Not reported
Source Address 1:	Not reported
Source Address 2:	Not reported
Source City:	Not reported
Source State:	Not reported
Source Zip:	Not reported
Direction:	Not reported
Caller Address 1:	Not reported
Caller Address 2:	Not reported
Caller City:	Not reported
Caller State:	Not reported
Caller Zip:	Not reported
Comp City:	Not reported
Branch:	Not reported
BDesc:	Not reported
Program:	Not reported
Prog Desc:	Not reported
Accept Date:	Not reported

CROWN CORK & SEAL CO INC (Continued) **1000437404**

Assign Date:	Not reported
FUI Need:	Not reported
Refer 2:	Not reported
Contact:	Not reported
Active:	Not reported
Facility ID:	Not reported
Approved Date:	Not reported
Facility Status:	Not reported
Name:	CROWN CORK & SEAL
Address:	125 OTTLEY DRIVE
City,State,Zip:	GA
CTS Number:	Not reported
Spill Number:	0270
UN Number:	Not reported
UN Number2:	Not reported
Report Number:	Not reported
Report Date:	Not reported
Report Time:	Not reported
Spill Date:	02/22/91
Spill Time:	Not reported
Incident Type:	Not reported
Material Involved:	OIL
Quantity:	Not reported
Phase:	Not reported
Radioactive:	Not reported
Material 2:	Not reported
Quantity 2:	Not reported
Phase 2:	Not reported
Radioactive 2:	Not reported
Waterway Impctd:	Not reported
Evacuation:	Not reported
Caller:	Not reported
Organization:	Not reported
Org Phone:	Not reported
Primary Concern:	Not reported
Associate Name:	Not reported
Investigation Date:	Not reported
Resolved:	Not reported
Closure Date:	Not reported
Ten Days Follow Up:	Not reported
Transferred Record:	Not reported
Fire:	Not reported
Police:	Not reported
Sheriff:	Not reported
GSP:	Not reported
Medical:	Not reported
EPA:	Not reported
USCG:	Not reported
EMA:	Not reported
DRN:	Not reported
DOT:	Not reported
Responsible Prty:	Not reported
RP Contact:	Not reported
RP Address:	Not reported
RP Phone:	Not reported
RP City:	Not reported

CROWN CORK & SEAL CO INC (Continued) **1000437404**

Action Code:	Not reported
Action:	NONE
Investigator:	Not reported
EOC Operator:	Not reported
Time EOC Notifd:	Not reported
Time Dispatched:	Not reported
Complaint Code:	Not reported
Complaint ID:	Not reported
Cmplaint Referred:	Not reported
Report Sum:	Not reported
At:	Not reported
DDO:	Not reported
Date Recieved:	Not reported
Comments:	Not reported
Comments 1:	Not reported
Referred:	none
Comments 2:	Not reported
Substance:	Not reported
Comments 3:	Not reported
Location:	Not reported
Comments 4:	Not reported
Source:	Not reported
Comments 5:	Not reported
Details:	Not reported
Additional Info:	Not reported
Comments 6:	Not reported
Comments 7:	Not reported
Incident:	Not reported
Primary Concern 1 Description:	Not reported
Primary Concern 2:	Not reported
Primary Concern 2 Description:	Not reported
Source Address 1:	Not reported
Source Address 2:	Not reported
Source City:	Not reported
Source State:	Not reported
Source Zip:	Not reported
Direction:	Not reported
Caller Address 1:	Not reported
Caller Address 2:	Not reported
Caller City:	Not reported
Caller State:	Not reported
Caller Zip:	Not reported
Comp City:	Not reported
Branch:	Not reported
BDesc:	Not reported
Program:	Not reported
Prog Desc:	Not reported
Accept Date:	Not reported
Assign Date:	Not reported
FUI Need:	Not reported
Refer 2:	Not reported
Contact:	Not reported
Active:	Not reported
Facility ID:	Not reported
Approved Date:	Not reported
Facility Status:	Not reported

CROWN CORK & SEAL CO INC (Continued) **1000437404**

RCRA NonGen / NLR:

Date Form Received by Agency:	20050531
Handler Name:	CROWN CORK & SEAL CO INC
Handler Address:	125 OTTLEY DR NE
Handler City,State,Zip:	ATLANTA, GA 30324
EPA ID:	GAD003289808
Contact Name:	JERRY ACKERMAN
Contact Address:	125 OTTLEY DR NE
Contact City,State,Zip:	ATLANTA, GA 30324
Contact Telephone:	404-892-1988
Contact Fax:	Not reported
Contact Email:	Not reported
Contact Title:	Not reported
EPA Region:	04
Land Type:	Private
Federal Waste Generator Description:	Not a generator, verified
Non-Notifier:	Not reported
Biennial Report Cycle:	Not reported
Accessibility:	Not reported
Active Site Indicator:	Not reported
State District Owner:	Not reported
State District:	Not reported
Mailing Address:	OTTLEY DR NE
Mailing City,State,Zip:	ATLANTA, GA 30324
Owner Name:	CROWN CORK & SEAL CO INC
Owner Type:	Private
Operator Name:	OPERNAME
Operator Type:	Private
Short-Term Generator Activity:	No
Importer Activity:	No
Mixed Waste Generator:	No
Transporter Activity:	No
Transfer Facility Activity:	No
Recycler Activity with Storage:	No
Small Quantity On-Site Burner Exemption:	No
Smelting Melting and Refining Furnace Exemption:	No
Underground Injection Control:	No
Off-Site Waste Receipt:	No
Universal Waste Indicator:	No
Universal Waste Destination Facility:	No
Federal Universal Waste:	No
Active Site Fed-Reg Treatment Storage and Disposal Facility:	Not reported
Active Site Converter Treatment storage and Disposal Facility:	Not reported
Active Site State-Reg Treatment Storage and Disposal Facility:	Not reported
Active Site State-Reg Handler:	---
Federal Facility Indicator:	Not reported
Hazardous Secondary Material Indicator:	NN
Sub-Part K Indicator:	Not reported
Commercial TSD Indicator:	No
Treatment Storage and Disposal Type:	Not reported
2018 GPRA Permit Baseline:	Not on the Baseline
2018 GPRA Renewals Baseline:	Not on the Baseline
Permit Renewals Workload Universe:	Not reported
Permit Workload Universe:	Not reported
Permit Progress Universe:	Not reported
Post-Closure Workload Universe:	Not reported
Closure Workload Universe:	Not reported

CROWN CORK & SEAL CO INC (Continued) **1000437404**

202 GPRA Corrective Action Baseline:	No
Corrective Action Workload Universe:	No
Subject to Corrective Action Universe:	No
Non-TSDFs Where RCRA CA has Been Imposed Universe:	No
TSDFs Potentially Subject to CA Under 3004 (u)/(v) Universe:	No
TSDFs Only Subject to CA under Discretionary Auth Universe:	No
Corrective Action Priority Ranking:	No NCAPS ranking
Environmental Control Indicator:	No
Institutional Control Indicator:	No
Human Exposure Controls Indicator:	N/A
Groundwater Controls Indicator:	N/A
Operating TSDF Universe:	Not reported
Full Enforcement Universe:	Not reported
Significant Non-Complier Universe:	No
Unaddressed Significant Non-Complier Universe:	No
Addressed Significant Non-Complier Universe:	No
Significant Non-Complier With a Compliance Schedule Universe:	No
Financial Assurance Required:	Not reported
Handler Date of Last Change:	20050908
Recognized Trader-Importer:	No
Recognized Trader-Exporter:	No
Importer of Spent Lead Acid Batteries:	No
Exporter of Spent Lead Acid Batteries:	No
Recycler Activity Without Storage:	Not reported
Manifest Broker:	Not reported
Sub-Part P Indicator:	No

Hazardous Waste Summary:

Waste Code:	D000
Waste Description:	Not Defined
Waste Code:	D001
Waste Description:	IGNITABLE WASTE
Waste Code:	F005
Waste Description:	THE FOLLOWING SPENT NONHALOGENATED SOLVENTS: TOLUENE, METHYL ETHYL KETONE, CARBON DISULFIDE, ISOBUTANOL, PYRIDINE, BENZENE, 2-ETHOXYETHANOL, AND 2-NITROPROPANE; ALL SPENT SOLVENT MIXTURES/BLENDS CONTAINING, BEFORE USE, A TOTAL OF TEN PERCENT OR MORE (BY VOLUME) OF ONE OR MORE OF THE ABOVE NONHALOGENATED SOLVENTS OR THOSE SOLVENTS LISTED IN F001, F002, OR F004; AND STILL BOTTOMS FROM THE RECOVERY OF THESE SPENT SOLVENTS AND SPENT SOLVENT MIXTURES.
Waste Code:	F017
Waste Description:	Not Defined
Waste Code:	K069
Waste Description:	EMISSION CONTROL DUST/SLUDGE FROM SECONDARY LEAD SMELTING.

Handler - Owner Operator:

Owner/Operator Indicator:	Operator
Owner/Operator Name:	OPERNAME
Legal Status:	Private
Date Became Current:	Not reported
Date Ended Current:	Not reported

CROWN CORK & SEAL CO INC (Continued) **1000437404**

Owner/Operator Address:	OPERSTREET
Owner/Operator City,State,Zip:	OPERCITY, WY 99999
Owner/Operator Telephone:	404-555-1212
Owner/Operator Telephone Ext:	Not reported
Owner/Operator Fax:	Not reported
Owner/Operator Email:	Not reported

Owner/Operator Indicator:	Owner
Owner/Operator Name:	CROWN CORK & SEAL CO INC
Legal Status:	Private
Date Became Current:	Not reported
Date Ended Current:	Not reported
Owner/Operator Address:	9300 ASHTON RD
Owner/Operator City,State,Zip:	PHILADELPHIA, PA 99999
Owner/Operator Telephone:	215-698-5100
Owner/Operator Telephone Ext:	Not reported
Owner/Operator Fax:	Not reported
Owner/Operator Email:	Not reported

Owner/Operator Indicator:	Owner
Owner/Operator Name:	CROWN CORK & SEAL CO INC
Legal Status:	Private
Date Became Current:	Not reported
Date Ended Current:	Not reported
Owner/Operator Address:	9300 ASHTON RD
Owner/Operator City,State,Zip:	PHILADELPHIA, PA 99999
Owner/Operator Telephone:	215-698-5100
Owner/Operator Telephone Ext:	Not reported
Owner/Operator Fax:	Not reported
Owner/Operator Email:	Not reported

Owner/Operator Indicator:	Operator
Owner/Operator Name:	OPERNAME
Legal Status:	Private
Date Became Current:	Not reported
Date Ended Current:	Not reported
Owner/Operator Address:	OPERSTREET
Owner/Operator City,State,Zip:	OPERCITY, WY 99999
Owner/Operator Telephone:	404-555-1212
Owner/Operator Telephone Ext:	Not reported
Owner/Operator Fax:	Not reported
Owner/Operator Email:	Not reported

Historic Generators:

Receive Date:	20050531
Handler Name:	CROWN CORK & SEAL CO INC
Federal Waste Generator Description:	Not a generator, verified
State District Owner:	Not reported
Large Quantity Handler of Universal Waste:	No
Recognized Trader Importer:	No
Recognized Trader Exporter:	No
Spent Lead Acid Battery Importer:	No
Spent Lead Acid Battery Exporter:	No
Current Record:	Yes
Non Storage Recycler Activity:	Not reported
Electronic Manifest Broker:	Not reported

CROWN CORK & SEAL CO INC (Continued) **1000437404**

Receive Date: 19960206
Handler Name: CROWN CORK & SEAL CO INC
Federal Waste Generator Description: Small Quantity Generator
State District Owner: Not reported
Large Quantity Handler of Universal Waste: No
Recognized Trader Importer: No
Recognized Trader Exporter: No
Spent Lead Acid Battery Importer: No
Spent Lead Acid Battery Exporter: No
Current Record: No
Non Storage Recycler Activity: Not reported
Electronic Manifest Broker: Not reported

Receive Date: 19900222
Handler Name: CROWN CORK & SEAL
Federal Waste Generator Description: Large Quantity Generator
State District Owner: Not reported
Large Quantity Handler of Universal Waste: No
Recognized Trader Importer: No
Recognized Trader Exporter: No
Spent Lead Acid Battery Importer: No
Spent Lead Acid Battery Exporter: No
Current Record: No
Non Storage Recycler Activity: Not reported
Electronic Manifest Broker: Not reported

Receive Date: 19920225
Handler Name: CROWN CORK & SEAL INC
Federal Waste Generator Description: Large Quantity Generator
State District Owner: Not reported
Large Quantity Handler of Universal Waste: No
Recognized Trader Importer: No
Recognized Trader Exporter: No
Spent Lead Acid Battery Importer: No
Spent Lead Acid Battery Exporter: No
Current Record: No
Non Storage Recycler Activity: Not reported
Electronic Manifest Broker: Not reported

Receive Date: 19940225
Handler Name: CROWN CORK & SEAL COMPANY
Federal Waste Generator Description: Large Quantity Generator
State District Owner: Not reported
Large Quantity Handler of Universal Waste: No
Recognized Trader Importer: No
Recognized Trader Exporter: No
Spent Lead Acid Battery Importer: No
Spent Lead Acid Battery Exporter: No
Current Record: No
Non Storage Recycler Activity: Not reported
Electronic Manifest Broker: Not reported

List of NAICS Codes and Descriptions:
NAICS Code: 332431
NAICS Description: METAL CAN MANUFACTURING

CROWN CORK & SEAL CO INC (Continued) **1000437404**

Facility Has Received Notices of Violation:

Found Violation:	No
Agency Which Determined Violation:	Not reported
Violation Short Description:	Not reported
Date Violation was Determined:	Not reported
Actual Return to Compliance Date:	Not reported
Return to Compliance Qualifier:	Not reported
Violation Responsible Agency:	Not reported
Scheduled Compliance Date:	Not reported
Enforcement Identifier:	Not reported
Date of Enforcement Action:	Not reported
Enforcement Responsible Agency:	Not reported
Enforcement Docket Number:	Not reported
Enforcement Attorney:	Not reported
Corrective Action Component:	Not reported
Appeal Initiated Date:	Not reported
Appeal Resolution Date:	Not reported
Disposition Status Date:	Not reported
Disposition Status:	Not reported
Disposition Status Description:	Not reported
Consent/Final Order Sequence Number:	Not reported
Consent/Final Order Respondent Name:	Not reported
Consent/Final Order Lead Agency:	Not reported
Enforcement Type:	Not reported
Enforcement Responsible Person:	Not reported
Enforcement Responsible Sub-Organization:	Not reported
SEP Sequence Number:	Not reported
SEP Expenditure Amount:	Not reported
SEP Scheduled Completion Date:	Not reported
SEP Actual Date:	Not reported
SEP Defaulted Date:	Not reported
SEP Type:	Not reported
SEP Type Description:	Not reported
Proposed Amount:	Not reported
Final Monetary Amount:	Not reported
Paid Amount:	Not reported
Final Count:	Not reported
Final Amount:	Not reported

Found Violation:	Yes
Agency Which Determined Violation:	State
Violation Short Description:	Generators - General
Date Violation was Determined:	19900912
Actual Return to Compliance Date:	19910205
Return to Compliance Qualifier:	Observed
Violation Responsible Agency:	State
Scheduled Compliance Date:	19901221
Enforcement Identifier:	003
Date of Enforcement Action:	19901121
Enforcement Responsible Agency:	State
Enforcement Docket Number:	Not reported
Enforcement Attorney:	Not reported
Corrective Action Component:	No
Appeal Initiated Date:	Not reported
Appeal Resolution Date:	Not reported
Disposition Status Date:	Not reported
Disposition Status:	Not reported

CROWN CORK & SEAL CO INC (Continued) **1000437404**

Disposition Status Description: Not reported
Consent/Final Order Sequence Number:Not reported
Consent/Final Order Respondent Name: Not reported
Consent/Final Order Lead Agency: Not reported
Enforcement Type: WRITTEN INFORMAL
Enforcement Responsible Person: Not reported
Enforcement Responsible Sub-Organization: Not reported
SEP Sequence Number: Not reported
SEP Expenditure Amount: Not reported
SEP Scheduled Completion Date: Not reported
SEP Actual Date: Not reported
SEP Defaulted Date: Not reported
SEP Type: Not reported
SEP Type Description: Not reported
Proposed Amount: Not reported
Final Monetary Amount: Not reported
Paid Amount: Not reported
Final Count: Not reported
Final Amount: Not reported

Found Violation: No
Agency Which Determined Violation: Not reported
Violation Short Description: Not reported
Date Violation was Determined: Not reported
Actual Return to Compliance Date: Not reported
Return to Compliance Qualifier: Not reported
Violation Responsible Agency: Not reported
Scheduled Compliance Date: Not reported
Enforcement Identifier: Not reported
Date of Enforcement Action: Not reported
Enforcement Responsible Agency: Not reported
Enforcement Docket Number: Not reported
Enforcement Attorney: Not reported
Corrective Action Component: Not reported
Appeal Initiated Date: Not reported
Appeal Resolution Date: Not reported
Disposition Status Date: Not reported
Disposition Status: Not reported
Disposition Status Description: Not reported
Consent/Final Order Sequence Number:Not reported
Consent/Final Order Respondent Name: Not reported
Consent/Final Order Lead Agency: Not reported
Enforcement Type: Not reported
Enforcement Responsible Person: Not reported
Enforcement Responsible Sub-Organization: Not reported
SEP Sequence Number: Not reported
SEP Expenditure Amount: Not reported
SEP Scheduled Completion Date: Not reported
SEP Actual Date: Not reported
SEP Defaulted Date: Not reported
SEP Type: Not reported
SEP Type Description: Not reported
Proposed Amount: Not reported
Final Monetary Amount: Not reported
Paid Amount: Not reported
Final Count: Not reported
Final Amount: Not reported

CROWN CORK & SEAL CO INC (Continued) **1000437404**

Found Violation:	Yes
Agency Which Determined Violation:	State
Violation Short Description:	LDR - General
Date Violation was Determined:	19900912
Actual Return to Compliance Date:	19910205
Return to Compliance Qualifier:	Observed
Violation Responsible Agency:	State
Scheduled Compliance Date:	19901221
Enforcement Identifier:	003
Date of Enforcement Action:	19901121
Enforcement Responsible Agency:	State
Enforcement Docket Number:	Not reported
Enforcement Attorney:	Not reported
Corrective Action Component:	No
Appeal Initiated Date:	Not reported
Appeal Resolution Date:	Not reported
Disposition Status Date:	Not reported
Disposition Status:	Not reported
Disposition Status Description:	Not reported
Consent/Final Order Sequence Number:	Not reported
Consent/Final Order Respondent Name:	Not reported
Consent/Final Order Lead Agency:	Not reported
Enforcement Type:	WRITTEN INFORMAL
Enforcement Responsible Person:	Not reported
Enforcement Responsible Sub-Organization:	Not reported
SEP Sequence Number:	Not reported
SEP Expenditure Amount:	Not reported
SEP Scheduled Completion Date:	Not reported
SEP Actual Date:	Not reported
SEP Defaulted Date:	Not reported
SEP Type:	Not reported
SEP Type Description:	Not reported
Proposed Amount:	Not reported
Final Monetary Amount:	Not reported
Paid Amount:	Not reported
Final Count:	Not reported
Final Amount:	Not reported

Found Violation:	No
Agency Which Determined Violation:	Not reported
Violation Short Description:	Not reported
Date Violation was Determined:	Not reported
Actual Return to Compliance Date:	Not reported
Return to Compliance Qualifier:	Not reported
Violation Responsible Agency:	Not reported
Scheduled Compliance Date:	Not reported
Enforcement Identifier:	Not reported
Date of Enforcement Action:	Not reported
Enforcement Responsible Agency:	Not reported
Enforcement Docket Number:	Not reported
Enforcement Attorney:	Not reported
Corrective Action Component:	Not reported
Appeal Initiated Date:	Not reported
Appeal Resolution Date:	Not reported
Disposition Status Date:	Not reported
Disposition Status:	Not reported
Disposition Status Description:	Not reported

CROWN CORK & SEAL CO INC (Continued) **1000437404**

Consent/Final Order Sequence Number:Not reported
Consent/Final Order Respondent Name: Not reported
Consent/Final Order Lead Agency: Not reported
Enforcement Type: Not reported
Enforcement Responsible Person: Not reported
Enforcement Responsible Sub-Organization: Not reported
SEP Sequence Number: Not reported
SEP Expenditure Amount: Not reported
SEP Scheduled Completion Date: Not reported
SEP Actual Date: Not reported
SEP Defaulted Date: Not reported
SEP Type: Not reported
SEP Type Description: Not reported
Proposed Amount: Not reported
Final Monetary Amount: Not reported
Paid Amount: Not reported
Final Count: Not reported
Final Amount: Not reported

Found Violation: No
Agency Which Determined Violation: Not reported
Violation Short Description: Not reported
Date Violation was Determined: Not reported
Actual Return to Compliance Date: Not reported
Return to Compliance Qualifier: Not reported
Violation Responsible Agency: Not reported
Scheduled Compliance Date: Not reported
Enforcement Identifier: Not reported
Date of Enforcement Action: Not reported
Enforcement Responsible Agency: Not reported
Enforcement Docket Number: Not reported
Enforcement Attorney: Not reported
Corrective Action Component: Not reported
Appeal Initiated Date: Not reported
Appeal Resolution Date: Not reported
Disposition Status Date: Not reported
Disposition Status: Not reported
Disposition Status Description: Not reported
Consent/Final Order Sequence Number:Not reported
Consent/Final Order Respondent Name: Not reported
Consent/Final Order Lead Agency: Not reported
Enforcement Type: Not reported
Enforcement Responsible Person: Not reported
Enforcement Responsible Sub-Organization: Not reported
SEP Sequence Number: Not reported
SEP Expenditure Amount: Not reported
SEP Scheduled Completion Date: Not reported
SEP Actual Date: Not reported
SEP Defaulted Date: Not reported
SEP Type: Not reported
SEP Type Description: Not reported
Proposed Amount: Not reported
Final Monetary Amount: Not reported
Paid Amount: Not reported
Final Count: Not reported
Final Amount: Not reported

CROWN CORK & SEAL CO INC (Continued) **1000437404**

Found Violation:	No
Agency Which Determined Violation:	Not reported
Violation Short Description:	Not reported
Date Violation was Determined:	Not reported
Actual Return to Compliance Date:	Not reported
Return to Compliance Qualifier:	Not reported
Violation Responsible Agency:	Not reported
Scheduled Compliance Date:	Not reported
Enforcement Identifier:	Not reported
Date of Enforcement Action:	Not reported
Enforcement Responsible Agency:	Not reported
Enforcement Docket Number:	Not reported
Enforcement Attorney:	Not reported
Corrective Action Component:	Not reported
Appeal Initiated Date:	Not reported
Appeal Resolution Date:	Not reported
Disposition Status Date:	Not reported
Disposition Status:	Not reported
Disposition Status Description:	Not reported
Consent/Final Order Sequence Number:	Not reported
Consent/Final Order Respondent Name:	Not reported
Consent/Final Order Lead Agency:	Not reported
Enforcement Type:	Not reported
Enforcement Responsible Person:	Not reported
Enforcement Responsible Sub-Organization:	Not reported
SEP Sequence Number:	Not reported
SEP Expenditure Amount:	Not reported
SEP Scheduled Completion Date:	Not reported
SEP Actual Date:	Not reported
SEP Defaulted Date:	Not reported
SEP Type:	Not reported
SEP Type Description:	Not reported
Proposed Amount:	Not reported
Final Monetary Amount:	Not reported
Paid Amount:	Not reported
Final Count:	Not reported
Final Amount:	Not reported

Found Violation:	No
Agency Which Determined Violation:	Not reported
Violation Short Description:	Not reported
Date Violation was Determined:	Not reported
Actual Return to Compliance Date:	Not reported
Return to Compliance Qualifier:	Not reported
Violation Responsible Agency:	Not reported
Scheduled Compliance Date:	Not reported
Enforcement Identifier:	Not reported
Date of Enforcement Action:	Not reported
Enforcement Responsible Agency:	Not reported
Enforcement Docket Number:	Not reported
Enforcement Attorney:	Not reported
Corrective Action Component:	Not reported
Appeal Initiated Date:	Not reported
Appeal Resolution Date:	Not reported
Disposition Status Date:	Not reported
Disposition Status:	Not reported
Disposition Status Description:	Not reported

CROWN CORK & SEAL CO INC (Continued) **1000437404**

Consent/Final Order Sequence Number:Not reported
Consent/Final Order Respondent Name: Not reported
Consent/Final Order Lead Agency: Not reported
Enforcement Type: Not reported
Enforcement Responsible Person: Not reported
Enforcement Responsible Sub-Organization: Not reported
SEP Sequence Number: Not reported
SEP Expenditure Amount: Not reported
SEP Scheduled Completion Date: Not reported
SEP Actual Date: Not reported
SEP Defaulted Date: Not reported
SEP Type: Not reported
SEP Type Description: Not reported
Proposed Amount: Not reported
Final Monetary Amount: Not reported
Paid Amount: Not reported
Final Count: Not reported
Final Amount: Not reported

Found Violation: No
Agency Which Determined Violation: Not reported
Violation Short Description: Not reported
Date Violation was Determined: Not reported
Actual Return to Compliance Date: Not reported
Return to Compliance Qualifier: Not reported
Violation Responsible Agency: Not reported
Scheduled Compliance Date: Not reported
Enforcement Identifier: Not reported
Date of Enforcement Action: Not reported
Enforcement Responsible Agency: Not reported
Enforcement Docket Number: Not reported
Enforcement Attorney: Not reported
Corrective Action Component: Not reported
Appeal Initiated Date: Not reported
Appeal Resolution Date: Not reported
Disposition Status Date: Not reported
Disposition Status: Not reported
Disposition Status Description: Not reported
Consent/Final Order Sequence Number:Not reported
Consent/Final Order Respondent Name: Not reported
Consent/Final Order Lead Agency: Not reported
Enforcement Type: Not reported
Enforcement Responsible Person: Not reported
Enforcement Responsible Sub-Organization: Not reported
SEP Sequence Number: Not reported
SEP Expenditure Amount: Not reported
SEP Scheduled Completion Date: Not reported
SEP Actual Date: Not reported
SEP Defaulted Date: Not reported
SEP Type: Not reported
SEP Type Description: Not reported
Proposed Amount: Not reported
Final Monetary Amount: Not reported
Paid Amount: Not reported
Final Count: Not reported
Final Amount: Not reported

CROWN CORK & SEAL CO INC (Continued) **1000437404**

Found Violation:	Yes
Agency Which Determined Violation:	State
Violation Short Description:	Generators - General
Date Violation was Determined:	19900912
Actual Return to Compliance Date:	19910205
Return to Compliance Qualifier:	Observed
Violation Responsible Agency:	State
Scheduled Compliance Date:	Not reported
Enforcement Identifier:	004
Date of Enforcement Action:	19900928
Enforcement Responsible Agency:	State
Enforcement Docket Number:	Not reported
Enforcement Attorney:	Not reported
Corrective Action Component:	No
Appeal Initiated Date:	Not reported
Appeal Resolution Date:	Not reported
Disposition Status Date:	Not reported
Disposition Status:	Not reported
Disposition Status Description:	Not reported
Consent/Final Order Sequence Number:	Not reported
Consent/Final Order Respondent Name:	Not reported
Consent/Final Order Lead Agency:	Not reported
Enforcement Type:	WRITTEN INFORMAL
Enforcement Responsible Person:	Not reported
Enforcement Responsible Sub-Organization:	Not reported
SEP Sequence Number:	Not reported
SEP Expenditure Amount:	Not reported
SEP Scheduled Completion Date:	Not reported
SEP Actual Date:	Not reported
SEP Defaulted Date:	Not reported
SEP Type:	Not reported
SEP Type Description:	Not reported
Proposed Amount:	Not reported
Final Monetary Amount:	Not reported
Paid Amount:	Not reported
Final Count:	Not reported
Final Amount:	Not reported

Found Violation:	No
Agency Which Determined Violation:	Not reported
Violation Short Description:	Not reported
Date Violation was Determined:	Not reported
Actual Return to Compliance Date:	Not reported
Return to Compliance Qualifier:	Not reported
Violation Responsible Agency:	Not reported
Scheduled Compliance Date:	Not reported
Enforcement Identifier:	Not reported
Date of Enforcement Action:	Not reported
Enforcement Responsible Agency:	Not reported
Enforcement Docket Number:	Not reported
Enforcement Attorney:	Not reported
Corrective Action Component:	Not reported
Appeal Initiated Date:	Not reported
Appeal Resolution Date:	Not reported
Disposition Status Date:	Not reported
Disposition Status:	Not reported
Disposition Status Description:	Not reported

CROWN CORK & SEAL CO INC (Continued) **1000437404**

Consent/Final Order Sequence Number:Not reported
Consent/Final Order Respondent Name: Not reported
Consent/Final Order Lead Agency: Not reported
Enforcement Type: Not reported
Enforcement Responsible Person: Not reported
Enforcement Responsible Sub-Organization: Not reported
SEP Sequence Number: Not reported
SEP Expenditure Amount: Not reported
SEP Scheduled Completion Date: Not reported
SEP Actual Date: Not reported
SEP Defaulted Date: Not reported
SEP Type: Not reported
SEP Type Description: Not reported
Proposed Amount: Not reported
Final Monetary Amount: Not reported
Paid Amount: Not reported
Final Count: Not reported
Final Amount: Not reported

Evaluation Action Summary:
Evaluation Date: 19960219
Evaluation Responsible Agency: State
Found Violation: No
Evaluation Type Description: FOCUSED COMPLIANCE INSPECTION
Evaluation Responsible Person Identifier: GAEMM
Evaluation Responsible Sub-Organization: GC
Actual Return to Compliance Date: Not reported
Scheduled Compliance Date: Not reported
Date of Request: Not reported
Date Response Received: Not reported
Request Agency: Not reported
Former Citation: Not reported

Evaluation Date: 19900912
Evaluation Responsible Agency: State
Found Violation: Yes
Evaluation Type Description: FOCUSED COMPLIANCE INSPECTION
Evaluation Responsible Person Identifier: Not reported
Evaluation Responsible Sub-Organization: Not reported
Actual Return to Compliance Date: 19910205
Scheduled Compliance Date: 19901221
Date of Request: Not reported
Date Response Received: Not reported
Request Agency: Not reported
Former Citation: Not reported

Evaluation Date: 19920628
Evaluation Responsible Agency: State
Found Violation: No
Evaluation Type Description: NON-FINANCIAL RECORD REVIEW
Evaluation Responsible Person Identifier: Not reported
Evaluation Responsible Sub-Organization: Not reported
Actual Return to Compliance Date: Not reported
Scheduled Compliance Date: Not reported
Date of Request: Not reported
Date Response Received: Not reported
Request Agency: Not reported

CROWN CORK & SEAL CO INC (Continued) **1000437404**

Former Citation:	Not reported
Evaluation Date:	19900912
Evaluation Responsible Agency:	State
Found Violation:	Yes
Evaluation Type Description:	FOCUSED COMPLIANCE INSPECTION
Evaluation Responsible Person Identifier:	Not reported
Evaluation Responsible Sub-Organization:	Not reported
Actual Return to Compliance Date:	19910205
Scheduled Compliance Date:	19901221
Date of Request:	Not reported
Date Response Received:	Not reported
Request Agency:	Not reported
Former Citation:	Not reported
Evaluation Date:	19941116
Evaluation Responsible Agency:	State
Found Violation:	No
Evaluation Type Description:	FOLLOW-UP INSPECTION
Evaluation Responsible Person Identifier:	GAEMM
Evaluation Responsible Sub-Organization:	GC
Actual Return to Compliance Date:	Not reported
Scheduled Compliance Date:	Not reported
Date of Request:	Not reported
Date Response Received:	Not reported
Request Agency:	Not reported
Former Citation:	Not reported
Evaluation Date:	19940920
Evaluation Responsible Agency:	EPA
Found Violation:	No
Evaluation Type Description:	COMPLIANCE EVALUATION INSPECTION ON-SITE
Evaluation Responsible Person Identifier:	DHIMS
Evaluation Responsible Sub-Organization:	Not reported
Actual Return to Compliance Date:	Not reported
Scheduled Compliance Date:	Not reported
Date of Request:	Not reported
Date Response Received:	Not reported
Request Agency:	Not reported
Former Citation:	Not reported
Evaluation Date:	19880421
Evaluation Responsible Agency:	State
Found Violation:	No
Evaluation Type Description:	NON-FINANCIAL RECORD REVIEW
Evaluation Responsible Person Identifier:	Not reported
Evaluation Responsible Sub-Organization:	Not reported
Actual Return to Compliance Date:	Not reported
Scheduled Compliance Date:	Not reported
Date of Request:	Not reported
Date Response Received:	Not reported
Request Agency:	Not reported
Former Citation:	Not reported
Evaluation Date:	19940920
Evaluation Responsible Agency:	State
Found Violation:	No

CROWN CORK & SEAL CO INC (Continued) **1000437404**

Evaluation Type Description:	FOCUSED COMPLIANCE INSPECTION
Evaluation Responsible Person Identifier:	GAEMM
Evaluation Responsible Sub-Organization:	G2
Actual Return to Compliance Date:	Not reported
Scheduled Compliance Date:	Not reported
Date of Request:	Not reported
Date Response Received:	Not reported
Request Agency:	Not reported
Former Citation:	Not reported

Evaluation Date:	19850405
Evaluation Responsible Agency:	State
Found Violation:	No
Evaluation Type Description:	NON-FINANCIAL RECORD REVIEW
Evaluation Responsible Person Identifier:	Not reported
Evaluation Responsible Sub-Organization:	Not reported
Actual Return to Compliance Date:	Not reported
Scheduled Compliance Date:	Not reported
Date of Request:	Not reported
Date Response Received:	Not reported
Request Agency:	Not reported
Former Citation:	Not reported

Evaluation Date:	19900912
Evaluation Responsible Agency:	State
Found Violation:	Yes
Evaluation Type Description:	FOCUSED COMPLIANCE INSPECTION
Evaluation Responsible Person Identifier:	Not reported
Evaluation Responsible Sub-Organization:	Not reported
Actual Return to Compliance Date:	19910205
Scheduled Compliance Date:	Not reported
Date of Request:	Not reported
Date Response Received:	Not reported
Request Agency:	Not reported
Former Citation:	Not reported

Evaluation Date:	19920830
Evaluation Responsible Agency:	State
Found Violation:	No
Evaluation Type Description:	NON-FINANCIAL RECORD REVIEW
Evaluation Responsible Person Identifier:	Not reported
Evaluation Responsible Sub-Organization:	Not reported
Actual Return to Compliance Date:	Not reported
Scheduled Compliance Date:	Not reported
Date of Request:	Not reported
Date Response Received:	Not reported
Request Agency:	Not reported
Former Citation:	Not reported

GA Financial Assurance 1:

Name:	CROWN CORK & SEAL INC
Address:	125 OTTLEY DR
City,State,Zip:	ATLANTA, GA 30324
Region:	1
Facility ID:	600255
Financial Responsiblity:	Not reported

CROWN CORK & SEAL CO INC (Continued) **1000437404**

Location Start Date: 04/14/1986
Location End Date: 11/03/1994
Location Status: Close
Location Type: Not Marked
Facility Status: INACTIVE

18
ENE
< 1/8
0.073 mi.
387 ft.

J AND M TRUCK KLEEN CO PO BOX 13737
1413 MAYSON ST NE
ATLANTA, GA

EDR Hist Cleaner **1009335936**
N/A

Relative:
Higher

EDR Hist Cleaner

Actual:
864 ft.

Year:	Name:	Type:
1986	J AND M TRUCK KLEEN CO PO BOX 1	STEAM CLEANING

F19
ENE
< 1/8
0.075 mi.
395 ft.

MARTA RAIL SERVICE FACILITY (CN451)
ARMOUR CIRCLE
ATLANTA, GA 30324

GA NON-HSI **S105174708**
N/A

Site 1 of 3 in cluster F

Relative:
Lower

Actual:
813 ft.

NON HSI:

Name: MARTA RAIL SERVICE FACILITY (CN451)
Address: ARMOUR CIRCLE
City,State,Zip: ATLANTA, GA 30324
Latitude: 33.814722
Longitude: 84.371944
Ground Water Pathway Score: 8.13
On-Site Pathway Score: 18.52
Report Date: 10/01/2001
Additional Info: Not reported
Contamination: lead

G20
ENE
< 1/8
0.084 mi.
444 ft.

ROLLINS INC
2170 PIEDMONT RD NE
ATLANTA, GA

GA LUST **U001478138**
GA UST **N/A**
GA Financial Assurance

Site 1 of 3 in cluster G

Relative:
Higher

Actual:
827 ft.

LUST:

Name: ROLLINS INC
Address: 2170 PIEDMONT RD NE
City,State,Zip: ATLANTA, GA 30324
Facility ID: 00600303
Leak ID: Not reported
Description: Not reported
Cleanup Status: NFA - Suspected Release
Date Received: 04/27/2018
Project Officer: Yasra Adowar
Project Name: 600303 RELEASE 1
Site Code Description: Potential GUST trust fund reimbursement site
No Further Action Date: 06/13/2018

ROLLINS INC (Continued) **U001478138**

UST:

Name:	ROLLINS INC
Address:	2170 PIEDMONT RD NE
City,State,Zip:	ATLANTA, GA

Contact:

LEMIR ID:	142028
Facility ID:	600303
Facility Status:	Active
Location Status:	Active
Contact First Name:	John
Contact Last Name:	Coleman
Contact Email:	jcolema1@rollins.com
Company Name:	Rollins Inc.
Mailing Address:	2170 Piedmont Road N.E.
Mailing City:	Atlanta
Mailing State:	GA
Mailing Zip:	30324
Start Date:	Not reported
End Date:	Not reported
Contact Telephone:	404 8882237

Tank Info:

Tankid:	1
Name:	ROLLINS INC
Address:	2170 PIEDMONT RD NE
Tank Status:	Removed from Ground
City:	ATLANTA
Tank Material:	Marked Unknown
Pipe Type:	Not reported
Overfill Type:	Not reported
Install Date:	04/01/1966
Facility ID:	600303
Status Date:	Not reported
Product:	Gas (Historical Use)
Pipe Material:	Unknown
Overfill Protection:	Not reported
Overfill Installed:	Not reported
Tank Exempt From Spill:	Not reported
Date Spill Device Installed:	Not reported

Tankid:	2
Name:	ROLLINS INC
Address:	2170 PIEDMONT RD NE
Tank Status:	Removed from Ground
City:	ATLANTA
Tank Material:	Marked Unknown
Pipe Type:	Not reported
Overfill Type:	Not reported
Install Date:	04/01/1966
Facility ID:	600303
Status Date:	Not reported
Product:	Gas (Historical Use)
Pipe Material:	Unknown
Overfill Protection:	Not reported
Overfill Installed:	Not reported
Tank Exempt From Spill:	Not reported

ROLLINS INC (Continued) **U001478138**

Date Spill Device Installed:	Not reported

Tankid:	3
Name:	ROLLINS INC
Address:	2170 PIEDMONT RD NE
Tank Status:	Removed from Ground
City:	ATLANTA
Tank Material:	Marked Unknown
Pipe Type:	Not reported
Overfill Type:	Not reported
Install Date:	04/01/1966
Facility ID:	600303
Status Date:	Not reported
Product:	Gas (Historical Use)
Pipe Material:	Unknown
Overfill Protection:	Not reported
Overfill Installed:	Not reported
Tank Exempt From Spill:	Not reported
Date Spill Device Installed:	Not reported

Tankid:	4
Name:	ROLLINS INC
Address:	2170 PIEDMONT RD NE
Tank Status:	Removed from Ground
City:	ATLANTA
Tank Material:	Marked Unknown
Pipe Type:	Not reported
Overfill Type:	Not reported
Install Date:	04/01/1966
Facility ID:	600303
Status Date:	Not reported
Product:	Gas (Historical Use)
Pipe Material:	Unknown
Overfill Protection:	Not reported
Overfill Installed:	Not reported
Tank Exempt From Spill:	Not reported
Date Spill Device Installed:	Not reported

Tankid:	5
Name:	ROLLINS INC
Address:	2170 PIEDMONT RD NE
Tank Status:	Currently in Use
City:	ATLANTA
Tank Material:	Fiberglass
Pipe Type:	Pressurized
Overfill Type:	Flapper Valve
Install Date:	07/06/1989
Facility ID:	600303
Status Date:	Not reported
Product:	Gas (Historical Use)
Pipe Material:	Not reported
Overfill Protection:	0
Overfill Installed:	07/06/1989
Tank Exempt From Spill:	0
Date Spill Device Installed:	07/06/1989

ROLLINS INC (Continued) **U001478138**

GA Financial Assurance 1:

Name:	ROLLINS INC
Address:	2170 PIEDMONT RD NE
City,State,Zip:	ATLANTA, GA 30324
Region:	1
Facility ID:	600303
Financial Responsiblity:	G.U.S.T. Trust Fund
Location Start Date:	03/27/1986
Location End Date:	Not reported
Location Status:	Active
Location Type:	Commercial
Facility Status:	ACTIVE

G21 **ROLLINS** **RCRA NonGen / NLR** **1007879480**
ENE **2170 PIEDMONT RD** **GAR000039438**
< 1/8 **ATLANTA, GA 30324**
0.084 mi.
444 ft. **Site 2 of 3 in cluster G**

Relative:
Higher

Actual:
827 ft.

RCRA NonGen / NLR:

Date Form Received by Agency:		20070928
Handler Name:	ROLLINS	
Handler Address:		2170 PIEDMONT RD
Handler City,State,Zip:		ATLANTA, GA 30324
EPA ID:		GAR000039438
Contact Name:		WILLIAM W COTTAM
Contact Address:		PIEDMONT RD
Contact City,State,Zip:		ATLANTA, GA 30324
Contact Telephone:		404-915-2230
Contact Fax:		Not reported
Contact Email:		Not reported
Contact Title:		Not reported
EPA Region:		04
Land Type:		Private
Federal Waste Generator Description:		Not a generator, verified
Non-Notifier:		Not reported
Biennial Report Cycle:		Not reported
Accessibility:		Not reported
Active Site Indicator:		Not reported
State District Owner:		Not reported
State District:		Not reported
Mailing Address:		PIEDMONT RD
Mailing City,State,Zip:		ATLANTA, GA 30324
Owner Name:		WILLIAM COTTAM
Owner Type:		Private
Operator Name:		GARY ROLLINS
Operator Type:		Private
Short-Term Generator Activity:		No
Importer Activity:		No
Mixed Waste Generator:		No
Transporter Activity:		No
Transfer Facility Activity:		No
Recycler Activity with Storage:		No
Small Quantity On-Site Burner Exemption:		No
Smelting Melting and Refining Furnace Exemption:		No
Underground Injection Control:		No
Off-Site Waste Receipt:		No

ROLLINS (Continued) **1007879480**

Universal Waste Indicator:	No
Universal Waste Destination Facility:	No
Federal Universal Waste:	No
Active Site Fed-Reg Treatment Storage and Disposal Facility:	Not reported
Active Site Converter Treatment storage and Disposal Facility:	Not reported
Active Site State-Reg Treatment Storage and Disposal Facility:	Not reported
Active Site State-Reg Handler:	---
Federal Facility Indicator:	Not reported
Hazardous Secondary Material Indicator:	NN
Sub-Part K Indicator:	Not reported
Commercial TSD Indicator:	No
Treatment Storage and Disposal Type:	Not reported
2018 GPRA Permit Baseline:	Not on the Baseline
2018 GPRA Renewals Baseline:	Not on the Baseline
Permit Renewals Workload Universe:	Not reported
Permit Workload Universe:	Not reported
Permit Progress Universe:	Not reported
Post-Closure Workload Universe:	Not reported
Closure Workload Universe:	Not reported
202 GPRA Corrective Action Baseline:	No
Corrective Action Workload Universe:	No
Subject to Corrective Action Universe:	No
Non-TSDFs Where RCRA CA has Been Imposed Universe:	No
TSDFs Potentially Subject to CA Under 3004 (u)/(v) Universe:	No
TSDFs Only Subject to CA under Discretionary Auth Universe:	No
Corrective Action Priority Ranking:	No NCAPS ranking
Environmental Control Indicator:	No
Institutional Control Indicator:	No
Human Exposure Controls Indicator:	N/A
Groundwater Controls Indicator:	N/A
Operating TSDF Universe:	Not reported
Full Enforcement Universe:	Not reported
Significant Non-Complier Universe:	No
Unaddressed Significant Non-Complier Universe:	No
Addressed Significant Non-Complier Universe:	No
Significant Non-Complier With a Compliance Schedule Universe:	No
Financial Assurance Required:	Not reported
Handler Date of Last Change:	20071004
Recognized Trader-Importer:	No
Recognized Trader-Exporter:	No
Importer of Spent Lead Acid Batteries:	No
Exporter of Spent Lead Acid Batteries:	No
Recycler Activity Without Storage:	Not reported
Manifest Broker:	Not reported
Sub-Part P Indicator:	No

Hazardous Waste Summary:

Waste Code:	D001
Waste Description:	IGNITABLE WASTE

Handler - Owner Operator:

Owner/Operator Indicator:	Owner
Owner/Operator Name:	WILLIAM COTTAM
Legal Status:	Private
Date Became Current:	19990101

ROLLINS (Continued) **1007879480**

Date Ended Current:	Not reported
Owner/Operator Address:	Not reported
Owner/Operator City,State,Zip:	Not reported
Owner/Operator Telephone:	Not reported
Owner/Operator Telephone Ext:	Not reported
Owner/Operator Fax:	Not reported
Owner/Operator Email:	Not reported
Owner/Operator Indicator:	Operator
Owner/Operator Name:	GARY ROLLINS
Legal Status:	Private
Date Became Current:	19630101
Date Ended Current:	Not reported
Owner/Operator Address:	Not reported
Owner/Operator City,State,Zip:	Not reported
Owner/Operator Telephone:	Not reported
Owner/Operator Telephone Ext:	Not reported
Owner/Operator Fax:	Not reported
Owner/Operator Email:	Not reported
Owner/Operator Indicator:	Operator
Owner/Operator Name:	GARY ROLLINS
Legal Status:	Private
Date Became Current:	19630101
Date Ended Current:	Not reported
Owner/Operator Address:	Not reported
Owner/Operator City,State,Zip:	Not reported
Owner/Operator Telephone:	Not reported
Owner/Operator Telephone Ext:	Not reported
Owner/Operator Fax:	Not reported
Owner/Operator Email:	Not reported
Owner/Operator Indicator:	Owner
Owner/Operator Name:	WILLIAM COTTAM
Legal Status:	Private
Date Became Current:	19990101
Date Ended Current:	Not reported
Owner/Operator Address:	Not reported
Owner/Operator City,State,Zip:	Not reported
Owner/Operator Telephone:	Not reported
Owner/Operator Telephone Ext:	Not reported
Owner/Operator Fax:	Not reported
Owner/Operator Email:	Not reported

Historic Generators:

Receive Date:	20070928
Handler Name: ROLLINS	
Federal Waste Generator Description:	Not a generator, verified
State District Owner:	Not reported
Large Quantity Handler of Universal Waste:	No
Recognized Trader Importer:	No
Recognized Trader Exporter:	No
Spent Lead Acid Battery Importer:	No
Spent Lead Acid Battery Exporter:	No
Current Record:	Yes
Non Storage Recycler Activity:	Not reported
Electronic Manifest Broker:	Not reported

ROLLINS (Continued) **1007879480**

Receive Date: 20041117
Handler Name: ROLLINS
Federal Waste Generator Description: Small Quantity Generator
State District Owner: Not reported
Large Quantity Handler of Universal Waste: No
Recognized Trader Importer: No
Recognized Trader Exporter: No
Spent Lead Acid Battery Importer: No
Spent Lead Acid Battery Exporter: No
Current Record: No
Non Storage Recycler Activity: Not reported
Electronic Manifest Broker: Not reported

List of NAICS Codes and Descriptions:
NAICS Code: 212393
NAICS Description: OTHER CHEMICAL AND FERTILIZER MINERAL MINING

Facility Has Received Notices of Violation:
Found Violation: No
Agency Which Determined Violation: Not reported
Violation Short Description: Not reported
Date Violation was Determined: Not reported
Actual Return to Compliance Date: Not reported
Return to Compliance Qualifier: Not reported
Violation Responsible Agency: Not reported
Scheduled Compliance Date: Not reported
Enforcement Identifier: Not reported
Date of Enforcement Action: Not reported
Enforcement Responsible Agency: Not reported
Enforcement Docket Number: Not reported
Enforcement Attorney: Not reported
Corrective Action Component: Not reported
Appeal Initiated Date: Not reported
Appeal Resolution Date: Not reported
Disposition Status Date: Not reported
Disposition Status: Not reported
Disposition Status Description: Not reported
Consent/Final Order Sequence Number: Not reported
Consent/Final Order Respondent Name: Not reported
Consent/Final Order Lead Agency: Not reported
Enforcement Type: Not reported
Enforcement Responsible Person: Not reported
Enforcement Responsible Sub-Organization: Not reported
SEP Sequence Number: Not reported
SEP Expenditure Amount: Not reported
SEP Scheduled Completion Date: Not reported
SEP Actual Date: Not reported
SEP Defaulted Date: Not reported
SEP Type: Not reported
SEP Type Description: Not reported
Proposed Amount: Not reported
Final Monetary Amount: Not reported
Paid Amount: Not reported
Final Count: Not reported
Final Amount: Not reported

ROLLINS (Continued) **1007879480**

Evaluation Action Summary:

Evaluation Date:	20070516
Evaluation Responsible Agency:	State
Found Violation:	No
Evaluation Type Description:	COMPLIANCE EVALUATION INSPECTION ON-SITE
Evaluation Responsible Person Identifier:	GACCC
Evaluation Responsible Sub-Organization:	HW
Actual Return to Compliance Date:	Not reported
Scheduled Compliance Date:	Not reported
Date of Request:	Not reported
Date Response Received:	Not reported
Request Agency:	Not reported
Former Citation:	Not reported

G22 **PIEDMONT SERVICE CENTER** **EDR Hist Auto** **1009362559**
ENE **2163 PIEDMONT RD NE** **N/A**
< 1/8 **ATLANTA, GA**
0.093 mi.
492 ft. **Site 3 of 3 in cluster G**

Relative: EDR Hist Auto
Higher

Actual:
822 ft.

Year:	Name:	Type:
1957	PIEDMONT SERVICE CENTER	GASOLINE STATIONS
1969	PIEDMONT AUTOMOTIVE INC	Automotive Repair Shops, NEC
1970	PIEDMONT AUTOMOTIVE INC	Automotive Repair Shops, NEC
1971	PIEDMONT AUTOMOTIVE INC	Automotive Repair Shops, NEC
1972	PIEDMONT AUTOMOTIVE INC	Automotive Repair Shops, NEC
1973	PIEDMONT AUTOMOTIVE INC	Automotive Repair Shops, NEC
1974	PIEDMONT AUTOMOTIVE INC	Automotive Repair Shops, NEC
1975	PIEDMONT AUTOMOTIVE INC	Automotive Repair Shops, NEC
1987	TURNER HOWARD LEASING INC	Not reported
1993	ACCURATE AUTOMOTIVE SERVICE	General Automotive Repair Shops
1994	ACCURATE AUTOMOTIVE SERVICE	General Automotive Repair Shops
1994	TURNER HOWARD LEASING INC	New And Used Car Dealers, NEC
1995	ACCURATE AUTOMOTIVE SERVICE	General Automotive Repair Shops
1995	TURNER HOWARD LEASING INC	New And Used Car Dealers, NEC
1996	ACCURATE AUTOMOTIVE SERVICE	General Automotive Repair Shops
1996	TURNER HOWARD LEASING INC	New And Used Car Dealers, NEC
1997	ACCURATE AUTOMOTIVE SERVICE	General Automotive Repair Shops
1997	TURNER HOWARD LEASING INC	New And Used Car Dealers, NEC
1998	TURNER HOWARD LEASING INC	New And Used Car Dealers, NEC
1998	ACCURATE AUTOMOTIVE SERVICE	General Automotive Repair Shops
1999	TURNER HOWARD LEASING INC	New And Used Car Dealers, NEC
1999	ACCURATE AUTOMOTIVE SERVICE	General Automotive Repair Shops
2000	TURNER HOWARD LEASING INC	New And Used Car Dealers, NEC
2000	ACCURATE AUTOMOTIVE SERVICE	General Automotive Repair Shops
2001	ACCURATE AUTOMOTIVE SERVICE	General Automotive Repair Shops
2001	TURNER HOWARD LEASING INC	New And Used Car Dealers, NEC
2002	TURNER HOWARD LEASING INC	New And Used Car Dealers, NEC
2002	ACCURATE AUTOMOTIVE SERVICE	General Automotive Repair Shops
2003	ACCURATE AUTOMOTIVE SERVICE	General Automotive Repair Shops
2003	TURNER LEASING INC	Equipment Rental And Leasing, NEC
2003	TURNER HOWARD LEASING INC	New And Used Car Dealers, NEC
2004	TURNER LEASING INC	Equipment Rental And Leasing, NEC
2004	ACCURATE AUTOMOTIVE SERVICE	General Automotive Repair Shops

PIEDMONT SERVICE CENTER (Continued) **1009362559**

2004	TURNER HOWARD LEASING INC	New And Used Car Dealers, NEC
2005	TURNER HOWARD LEASING INC	New And Used Car Dealers, NEC
2005	ACCURATE AUTOMOTIVE SERVICE	General Automotive Repair Shops
2005	TURNER LEASING INC	Equipment Rental And Leasing, NEC
2006	TURNER HOWARD LEASING INC	New And Used Car Dealers, NEC
2006	ACCURATE AUTOMOTIVE SERVICE	General Automotive Repair Shops
2006	TURNER LEASING INC	Equipment Rental And Leasing, NEC
2007	TURNER LEASING INC	Equipment Rental And Leasing, NEC
2007	TURNER HOWARD LEASING INC	New And Used Car Dealers, NEC
2007	ACCURATE AUTOMOTIVE SERVICE	General Automotive Repair Shops
2008	TURNER HOWARD LEASING INC	New And Used Car Dealers, NEC
2008	TURNER LEASING INC	Equipment Rental And Leasing, NEC
2008	ACCURATE AUTOMOTIVE SERVICE	General Automotive Repair Shops
2009	ACCURATE AUTOMOTIVE SERVICE	General Automotive Repair Shops
2010	ACCURATE AUTOMOTIVE SERVICE	General Automotive Repair Shops
2011	ACCURATE AUTOMOTIVE SERVICE	General Automotive Repair Shops
2012	ACCURATE AUTOMOTIVE SERVICE	General Automotive Repair Shops
2013	ACCURATE AUTOMOTIVE SERVICE	General Automotive Repair Shops
2014	ANTHEM AUTOMOTIVE LLC	General Automotive Repair Shops

---

23 **WACHOVIA LINDBERGH WAREHOUSE** **RCRA NonGen / NLR** **1000507552**
NE **535 MOROSGO DR NE** **FINDS** **GAD984304261**
< 1/8 **ATLANTA, GA 30324** **ECHO**
0.098 mi.
515 ft.

Relative:
Higher

Actual:
866 ft.

RCRA NonGen / NLR:

Date Form Received by Agency:	19980617
Handler Name:	WACHOVIA LINDBERGH WAREHOUSE
Handler Address:	535 MOROSGO DR NE
Handler City,State,Zip:	ATLANTA, GA 30324
EPA ID:	GAD984304261
Contact Name:	MICHAEL E RAY
Contact Address:	SUITE 715 TWO PEACHTREE
Contact City,State,Zip:	ATLANTA, GA 30383
Contact Telephone:	404-332-6661
Contact Fax:	Not reported
Contact Email:	Not reported
Contact Title:	Not reported
EPA Region:	04
Land Type:	Private
Federal Waste Generator Description:	Not a generator, verified
Non-Notifier:	Not reported
Biennial Report Cycle:	Not reported
Accessibility:	Not reported
Active Site Indicator:	Not reported
State District Owner:	Not reported
State District:	Not reported
Mailing Address:	MOROSGO DR NE
Mailing City,State,Zip:	ATLANTA, GA 30324
Owner Name:	WACHOVIA BANK OF GEORGIA
Owner Type:	Private
Operator Name:	Not reported
Operator Type:	Not reported
Short-Term Generator Activity:	No
Importer Activity:	No
Mixed Waste Generator:	No
Transporter Activity:	No

WACHOVIA LINDBERGH WAREHOUSE (Continued) **1000507552**

Transfer Facility Activity:	No
Recycler Activity with Storage:	No
Small Quantity On-Site Burner Exemption:	No
Smelting Melting and Refining Furnace Exemption:	No
Underground Injection Control:	No
Off-Site Waste Receipt:	No
Universal Waste Indicator:	No
Universal Waste Destination Facility:	No
Federal Universal Waste:	No
Active Site Fed-Reg Treatment Storage and Disposal Facility:	Not reported
Active Site Converter Treatment storage and Disposal Facility:	Not reported
Active Site State-Reg Treatment Storage and Disposal Facility:	Not reported
Active Site State-Reg Handler:	---
Federal Facility Indicator:	Not reported
Hazardous Secondary Material Indicator:	NN
Sub-Part K Indicator:	Not reported
Commercial TSD Indicator:	No
Treatment Storage and Disposal Type:	Not reported
2018 GPRA Permit Baseline:	Not on the Baseline
2018 GPRA Renewals Baseline:	Not on the Baseline
Permit Renewals Workload Universe:	Not reported
Permit Workload Universe:	Not reported
Permit Progress Universe:	Not reported
Post-Closure Workload Universe:	Not reported
Closure Workload Universe:	Not reported
202 GPRA Corrective Action Baseline:	No
Corrective Action Workload Universe:	No
Subject to Corrective Action Universe:	No
Non-TSDFs Where RCRA CA has Been Imposed Universe:	No
TSDFs Potentially Subject to CA Under 3004 (u)/(v) Universe:	No
TSDFs Only Subject to CA under Discretionary Auth Universe:	No
Corrective Action Priority Ranking:	No NCAPS ranking
Environmental Control Indicator:	No
Institutional Control Indicator:	No
Human Exposure Controls Indicator:	N/A
Groundwater Controls Indicator:	N/A
Operating TSDF Universe:	Not reported
Full Enforcement Universe:	Not reported
Significant Non-Complier Universe:	No
Unaddressed Significant Non-Complier Universe:	No
Addressed Significant Non-Complier Universe:	No
Significant Non-Complier With a Compliance Schedule Universe:	No
Financial Assurance Required:	Not reported
Handler Date of Last Change:	20000902
Recognized Trader-Importer:	No
Recognized Trader-Exporter:	No
Importer of Spent Lead Acid Batteries:	No
Exporter of Spent Lead Acid Batteries:	No
Recycler Activity Without Storage:	Not reported
Manifest Broker:	Not reported
Sub-Part P Indicator:	No

Hazardous Waste Summary:

Waste Code:	D000
Waste Description:	Not Defined

WACHOVIA LINDBERGH WAREHOUSE (Continued) **1000507552**

Waste Code: D001
Waste Description: IGNITABLE WASTE

Waste Code: D002
Waste Description: CORROSIVE WASTE

Waste Code: D018
Waste Description: BENZENE

Handler - Owner Operator:
Owner/Operator Indicator: Owner
Owner/Operator Name: WACHOVIA BANK OF GEORGIA
Legal Status: Private
Date Became Current: Not reported
Date Ended Current: Not reported
Owner/Operator Address: TWO PEACHTREE ST
Owner/Operator City,State,Zip: ATLANTA, GA 30383
Owner/Operator Telephone: 404-332-5000
Owner/Operator Telephone Ext: Not reported
Owner/Operator Fax: Not reported
Owner/Operator Email: Not reported

Historic Generators:
Receive Date: 19980617
Handler Name: WACHOVIA LINDBERGH WAREHOUSE
Federal Waste Generator Description: Not a generator, verified
State District Owner: Not reported
Large Quantity Handler of Universal Waste: No
Recognized Trader Importer: No
Recognized Trader Exporter: No
Spent Lead Acid Battery Importer: No
Spent Lead Acid Battery Exporter: No
Current Record: Yes
Non Storage Recycler Activity: Not reported
Electronic Manifest Broker: Not reported

List of NAICS Codes and Descriptions:
NAICS Codes: No NAICS Codes Found

Facility Has Received Notices of Violations:
Violations: No Violations Found

Evaluation Action Summary:
Evaluations: No Evaluations Found

FINDS:
Registry ID: 110005699315

Click Here:

Environmental Interest/Information System:
RCRAInfo is a national information system that supports the Resource Conservation and Recovery Act (RCRA) program through the tracking of events and activities related to facilities that generate, transport,

WACHOVIA LINDBERGH WAREHOUSE (Continued) **1000507552**

and treat, store, or dispose of hazardous waste. RCRAInfo allows RCRA program staff to track the notification, permit, compliance, and corrective action activities required under RCRA.

Click this hyperlink while viewing on your computer to access additional FINDS: detail in the EDR Site Report.

ECHO:

Envid:	1000507552
Registry ID:	110005699315
DFR URL:	http://echo.epa.gov/detailed-facility-report?fid=110005699315
Name:	WACHOVIA LINDBERGH WAREHOUSE
Address:	535 MOROSGO DR NE
City,State,Zip:	ATLANTA, GA 30324

H24 **NATIONAL STARCH & CHEMICAL CORP** **GA UST** **U003158988**
ENE **195 OTTLEY DR NE** **GA Financial Assurance** **N/A**
< 1/8 **ATLANTA, GA**
0.100 mi.
526 ft. **Site 1 of 2 in cluster H**

Relative:
Higher

Actual:
835 ft.

UST:

Name:	NATIONAL STARCH & CHEMICAL CORP
Address:	195 OTTLEY DR NE
City,State,Zip:	ATLANTA, GA

Tank Info:

Tankid:	1
Name:	NATIONAL STARCH & CHEMICAL CORP
Address:	195 OTTLEY DR NE
Tank Status:	Removed from Ground
City:	ATLANTA
Tank Material:	Bare Steel
Pipe Type:	Not reported
Overfill Type:	Not reported
Install Date:	05/02/1976
Facility ID:	600002
Status Date:	Not reported
Product:	Diesel
Pipe Material:	Galvanized Steel
Overfill Protection:	Not reported
Overfill Installed:	Not reported
Tank Exempt From Spill:	Not reported
Date Spill Device Installed:	Not reported

GA Financial Assurance 1:

Name:	NATIONAL STARCH & CHEMICAL CORP
Address:	195 OTTLEY DR NE
City,State,Zip:	ATLANTA, GA 30324
Region:	1
Facility ID:	600002
Financial Responsiblity:	Not reported
Location Start Date:	04/30/1986
Location End Date:	Not reported
Location Status:	Close
Location Type:	Industrial
Facility Status:	INACTIVE

H25 ENE < 1/8 0.100 mi. 526 ft. | **NATIONAL STARCH & CHEMICAL CORP**
195 OTTLEY DR NE
ATLANTA, GA 30364

Site 2 of 2 in cluster H

SEMS-ARCHIVE
RCRA NonGen / NLR
FINDS
ECHO

1000259928
GAD001884220

Relative: Higher

Actual: 835 ft.

SEMS Archive:

Site ID:	0401301
EPA ID:	GAD001884220
Name:	NATIONAL STARCH & CHEMICAL CORP
Address:	195 OTTLEY DR NE
Address 2:	Not reported
City,State,Zip:	ATLANTA, GA 30364
Cong District:	Not reported
FIPS Code:	13121
FF:	N
NPL:	Not on the NPL
Non NPL Status:	NFRAP-Site does not qualify for the NPL based on existing information

SEMS Archive Detail:

Region:	04
Site ID:	0401301
EPA ID:	GAD001884220
Site Name:	NATIONAL STARCH & CHEMICAL CORP
NPL:	N
FF:	N
OU:	00
Action Code:	VS
Action Name:	ARCH SITE
SEQ:	1
Start Date:	Not reported
Finish Date:	1986-05-20 04:00:00
Qual:	Not reported
Current Action Lead:	EPA Perf In-Hse

Region:	04
Site ID:	0401301
EPA ID:	GAD001884220
Site Name:	NATIONAL STARCH & CHEMICAL CORP
NPL:	N
FF:	N
OU:	00
Action Code:	DS
Action Name:	DISCVRY
SEQ:	1
Start Date:	1980-08-01 04:00:00
Finish Date:	1980-08-01 04:00:00
Qual:	Not reported
Current Action Lead:	EPA Perf

Region:	04
Site ID:	0401301
EPA ID:	GAD001884220
Site Name:	NATIONAL STARCH & CHEMICAL CORP
NPL:	N
FF:	N
OU:	00
Action Code:	PA
Action Name:	PA
SEQ:	1

NATIONAL STARCH & CHEMICAL CORP (Continued) **1000259928**

Start Date:	Not reported
Finish Date:	1986-05-20 04:00:00
Qual:	N
Current Action Lead:	St Perf

RCRA NonGen / NLR:

Date Form Received by Agency:		20050531
Handler Name:	PEACH STATE VALET	
Handler Address:		195 OTTLEY DR NE
Handler City,State,Zip:		ATLANTA, GA 30376
EPA ID:		GAD001884220
Contact Name:		JOHN PARK
Contact Address:		195 OTTLEY DR NE
Contact City,State,Zip:		ATLANTA, GA 30376
Contact Telephone:		404-607-1111
Contact Fax:		Not reported
Contact Email:		Not reported
Contact Title:		Not reported
EPA Region:		04
Land Type:		Private
Federal Waste Generator Description:		Not a generator, verified
Non-Notifier:		Not reported
Biennial Report Cycle:		Not reported
Accessibility:		Not reported
Active Site Indicator:		Not reported
State District Owner:		GA
State District:		BB
Mailing Address:		OTTLEY DR NE
Mailing City,State,Zip:		ATLANTA, GA 30376
Owner Name:		JOHN PARK
Owner Type:		Private
Operator Name:		OPERNAME
Operator Type:		Private
Short-Term Generator Activity:		No
Importer Activity:		No
Mixed Waste Generator:		No
Transporter Activity:		No
Transfer Facility Activity:		No
Recycler Activity with Storage:		No
Small Quantity On-Site Burner Exemption:		No
Smelting Melting and Refining Furnace Exemption:		No
Underground Injection Control:		No
Off-Site Waste Receipt:		No
Universal Waste Indicator:		No
Universal Waste Destination Facility:		No
Federal Universal Waste:		No
Active Site Fed-Reg Treatment Storage and Disposal Facility:		Not reported
Active Site Converter Treatment storage and Disposal Facility:		Not reported
Active Site State-Reg Treatment Storage and Disposal Facility:		Not reported
Active Site State-Reg Handler:		---
Federal Facility Indicator:		Not reported
Hazardous Secondary Material Indicator:		NN
Sub-Part K Indicator:		Not reported
Commercial TSD Indicator:		No
Treatment Storage and Disposal Type:		Not reported
2018 GPRA Permit Baseline:		Not on the Baseline

NATIONAL STARCH & CHEMICAL CORP (Continued) **1000259928**

2018 GPRA Renewals Baseline:	Not on the Baseline
Permit Renewals Workload Universe:	Not reported
Permit Workload Universe:	Not reported
Permit Progress Universe:	Not reported
Post-Closure Workload Universe:	Not reported
Closure Workload Universe:	Not reported
202 GPRA Corrective Action Baseline:	No
Corrective Action Workload Universe:	No
Subject to Corrective Action Universe:	No
Non-TSDFs Where RCRA CA has Been Imposed Universe:	No
TSDFs Potentially Subject to CA Under 3004 (u)/(v) Universe:	No
TSDFs Only Subject to CA under Discretionary Auth Universe:	No
Corrective Action Priority Ranking:	No NCAPS ranking
Environmental Control Indicator:	No
Institutional Control Indicator:	No
Human Exposure Controls Indicator:	N/A
Groundwater Controls Indicator:	N/A
Operating TSDF Universe:	Not reported
Full Enforcement Universe:	Not reported
Significant Non-Complier Universe:	No
Unaddressed Significant Non-Complier Universe:	No
Addressed Significant Non-Complier Universe:	No
Significant Non-Complier With a Compliance Schedule Universe:	No
Financial Assurance Required:	Not reported
Handler Date of Last Change:	20050728
Recognized Trader-Importer:	No
Recognized Trader-Exporter:	No
Importer of Spent Lead Acid Batteries:	No
Exporter of Spent Lead Acid Batteries:	No
Recycler Activity Without Storage:	Not reported
Manifest Broker:	Not reported
Sub-Part P Indicator:	No

Hazardous Waste Summary:

Waste Code:	D039
Waste Description:	TETRACHLOROETHYLENE

Waste Code:	F002
Waste Description:	THE FOLLOWING SPENT HALOGENATED SOLVENTS: TETRACHLOROETHYLENE, METHYLENE CHLORIDE, TRICHLOROETHYLENE, 1,1,1-TRICHLOROETHANE, CHLOROBENZENE, 1,1,2-TRICHLORO-1,2,2-TRIFLUOROETHANE, ORTHO-DICHLOROBENZENE, TRICHLOROFLUOROMETHANE, AND 1,1,2, TRICHLOROETHANE; ALL SPENT SOLVENT MIXTURES/BLENDS CONTAINING, BEFORE USE, A TOTAL OF TEN PERCENT OR MORE (BY VOLUME) OF ONE OR MORE OF THE ABOVE HALOGENATED SOLVENTS OR THOSE SOLVENTS LISTED IN F001, F004, AND F005; AND STILL BOTTOMS FROM THE RECOVERY OF THESE SPENT SOLVENTS AND SPENT SOLVENT MIXTURES.

Handler - Owner Operator:

Owner/Operator Indicator:	Owner
Owner/Operator Name:	JOHN PARK
Legal Status:	Private
Date Became Current:	Not reported
Date Ended Current:	Not reported
Owner/Operator Address:	195 OTTLEY DR NE

NATIONAL STARCH & CHEMICAL CORP (Continued) **1000259928**

Owner/Operator City,State,Zip:	ATLANTA, GA 30324
Owner/Operator Telephone:	404-607-1111
Owner/Operator Telephone Ext:	Not reported
Owner/Operator Fax:	Not reported
Owner/Operator Email:	Not reported
Owner/Operator Indicator:	Operator
Owner/Operator Name:	OPERNAME
Legal Status:	Private
Date Became Current:	Not reported
Date Ended Current:	Not reported
Owner/Operator Address:	OPERSTREET
Owner/Operator City,State,Zip:	OPERCITY, WY 99999
Owner/Operator Telephone:	404-555-1212
Owner/Operator Telephone Ext:	Not reported
Owner/Operator Fax:	Not reported
Owner/Operator Email:	Not reported
Owner/Operator Indicator:	Owner
Owner/Operator Name:	JOHN PARK
Legal Status:	Private
Date Became Current:	Not reported
Date Ended Current:	Not reported
Owner/Operator Address:	195 OTTLEY DR NE
Owner/Operator City,State,Zip:	ATLANTA, GA 30324
Owner/Operator Telephone:	404-607-1111
Owner/Operator Telephone Ext:	Not reported
Owner/Operator Fax:	Not reported
Owner/Operator Email:	Not reported
Owner/Operator Indicator:	Operator
Owner/Operator Name:	OPERNAME
Legal Status:	Private
Date Became Current:	Not reported
Date Ended Current:	Not reported
Owner/Operator Address:	OPERSTREET
Owner/Operator City,State,Zip:	OPERCITY, WY 99999
Owner/Operator Telephone:	404-555-1212
Owner/Operator Telephone Ext:	Not reported
Owner/Operator Fax:	Not reported
Owner/Operator Email:	Not reported

Historic Generators:

Receive Date:	20050531
Handler Name: PEACH STATE VALET	
Federal Waste Generator Description:	Not a generator, verified
State District Owner:	GA
Large Quantity Handler of Universal Waste:	No
Recognized Trader Importer:	No
Recognized Trader Exporter:	No
Spent Lead Acid Battery Importer:	No
Spent Lead Acid Battery Exporter:	No
Current Record:	Yes
Non Storage Recycler Activity:	Not reported
Electronic Manifest Broker:	Not reported
Receive Date:	19800813

NATIONAL STARCH & CHEMICAL CORP (Continued) **1000259928**

Handler Name: PEACH STATE VALET
Federal Waste Generator Description: Not a generator, verified
State District Owner: GA
Large Quantity Handler of Universal Waste: No
Recognized Trader Importer: No
Recognized Trader Exporter: No
Spent Lead Acid Battery Importer: No
Spent Lead Acid Battery Exporter: No
Current Record: No
Non Storage Recycler Activity: Not reported
Electronic Manifest Broker: Not reported

Receive Date: 20011227
Handler Name: PEACH STATE VALET
Federal Waste Generator Description: Small Quantity Generator
State District Owner: GA
Large Quantity Handler of Universal Waste: No
Recognized Trader Importer: No
Recognized Trader Exporter: No
Spent Lead Acid Battery Importer: No
Spent Lead Acid Battery Exporter: No
Current Record: No
Non Storage Recycler Activity: Not reported
Electronic Manifest Broker: Not reported

List of NAICS Codes and Descriptions:
NAICS Code: 32552
NAICS Description: ADHESIVE MANUFACTURING

Facility Has Received Notices of Violations:
Violations: No Violations Found

Evaluation Action Summary:
Evaluations: No Evaluations Found

FINDS:
Registry ID: 110002101546

Click Here:

Environmental Interest/Information System:
US EPA TRIS (Toxics Release Inventory System) contains information from facilities on the amounts of over 300 listed toxic chemicals that these facilities release directly to air, water, land, or that are transported off-site.
US National Pollutant Discharge Elimination System (NPDES) module of the Compliance Information System (ICIS) tracks surface water permits issued under the Clean Water Act. Under NPDES, all facilities that discharge pollutants from any point source into waters of the United States are required to obtain a permit. The permit will likely contain limits on what can be discharged, impose monitoring and reporting requirements, and include other provisions to ensure that the discharge does not adversely affect water quality.
RCRAInfo is a national information system that supports the Resource Conservation and Recovery Act (RCRA) program through the tracking of

NATIONAL STARCH & CHEMICAL CORP (Continued) **1000259928**

events and activities related to facilities that generate, transport, and treat, store, or dispose of hazardous waste. RCRAInfo allows RCRA program staff to track the notification, permit, compliance, and corrective action activities required under RCRA.

Click this hyperlink while viewing on your computer to access additional FINDS: detail in the EDR Site Report.

ECHO:

Envid:	1000259928
Registry ID:	110002101546
DFR URL:	http://echo.epa.gov/detailed-facility-report?fid=110002101546
Name:	NATIONAL STARCH & CHEMICAL
Address:	195 OTTLEY DRIVE NE
City,State,Zip:	ATLANTA, GA 30324

I26 **WARNOCK AND ORR 66 SERVICE STATION** **EDR Hist Auto** **1009378819**
NE **612 LINDBERGH DR NE** **N/A**
< 1/8 **ATLANTA, GA**
0.101 mi.
535 ft. **Site 1 of 3 in cluster I**

Relative: **Higher**

Actual: **877 ft.**

EDR Hist Auto

Year:	Name:	Type:
1957	WARNOCK AND ORR 66 SERVICE STAT	GASOLINE STATIONS
1969	LINDMOTT 66 SERVICE STATION	Gasoline Service Stations
1970	LINDMOTT 66 SERVICE STATION	Gasoline Service Stations
1971	MANUELS SERVICE CENTER	Gasoline Service Stations
1971	LINDMOTT 66 SERVICE STATION	Gasoline Service Stations
1972	MANUELS SERVICE CENTER	Gasoline Service Stations

F27 **SOUTHEASTERN REPROGRAPHICS** **RCRA NonGen / NLR** **1000860182**
ENE **488 ARMOUR CIRCLE** **FINDS** **GAD984320135**
< 1/8 **ATLANTA, GA 30324** **ECHO**
0.107 mi.
567 ft. **Site 2 of 3 in cluster F**

Relative: **Higher**

Actual: **818 ft.**

RCRA NonGen / NLR:

Date Form Received by Agency:	19940614
Handler Name:	SOUTHEASTERN REPROGRAPHICS
Handler Address:	488 ARMOUR CIRCLE
Handler City,State,Zip:	ATLANTA, GA 30324
EPA ID:	GAD984320135
Contact Name:	DAVID BOTTINO
Contact Address:	488 ARMOUR CIRCLE
Contact City,State,Zip:	ATLANTA, GA 30324
Contact Telephone:	404-875-5232
Contact Fax:	Not reported
Contact Email:	Not reported
Contact Title:	Not reported
EPA Region:	04
Land Type:	Private
Federal Waste Generator Description:	Not a generator, verified
Non-Notifier:	Not reported
Biennial Report Cycle:	Not reported
Accessibility:	Not reported

SOUTHEASTERN REPROGRAPHICS (Continued) **1000860182**

Active Site Indicator:	Not reported
State District Owner:	Not reported
State District:	Not reported
Mailing Address:	ARMOUR CIRCLE
Mailing City,State,Zip:	ATLANTA, GA 30324
Owner Name:	JAMES BERARDINELLI
Owner Type:	Private
Operator Name:	Not reported
Operator Type:	Not reported
Short-Term Generator Activity:	No
Importer Activity:	No
Mixed Waste Generator:	No
Transporter Activity:	No
Transfer Facility Activity:	No
Recycler Activity with Storage:	No
Small Quantity On-Site Burner Exemption:	No
Smelting Melting and Refining Furnace Exemption:	No
Underground Injection Control:	No
Off-Site Waste Receipt:	No
Universal Waste Indicator:	No
Universal Waste Destination Facility:	No
Federal Universal Waste:	No
Active Site Fed-Reg Treatment Storage and Disposal Facility:	Not reported
Active Site Converter Treatment storage and Disposal Facility:	Not reported
Active Site State-Reg Treatment Storage and Disposal Facility:	Not reported
Active Site State-Reg Handler:	---
Federal Facility Indicator:	Not reported
Hazardous Secondary Material Indicator:	NN
Sub-Part K Indicator:	Not reported
Commercial TSD Indicator:	No
Treatment Storage and Disposal Type:	Not reported
2018 GPRA Permit Baseline:	Not on the Baseline
2018 GPRA Renewals Baseline:	Not on the Baseline
Permit Renewals Workload Universe:	Not reported
Permit Workload Universe:	Not reported
Permit Progress Universe:	Not reported
Post-Closure Workload Universe:	Not reported
Closure Workload Universe:	Not reported
202 GPRA Corrective Action Baseline:	No
Corrective Action Workload Universe:	No
Subject to Corrective Action Universe:	No
Non-TSDFs Where RCRA CA has Been Imposed Universe:	No
TSDFs Potentially Subject to CA Under 3004 (u)/(v) Universe:	No
TSDFs Only Subject to CA under Discretionary Auth Universe:	No
Corrective Action Priority Ranking:	No NCAPS ranking
Environmental Control Indicator:	No
Institutional Control Indicator:	No
Human Exposure Controls Indicator:	N/A
Groundwater Controls Indicator:	N/A
Operating TSDF Universe:	Not reported
Full Enforcement Universe:	Not reported
Significant Non-Complier Universe:	No
Unaddressed Significant Non-Complier Universe:	No
Addressed Significant Non-Complier Universe:	No
Significant Non-Complier With a Compliance Schedule Universe:	No
Financial Assurance Required:	Not reported
Handler Date of Last Change:	20000902

SOUTHEASTERN REPROGRAPHICS (Continued) **1000860182**

Recognized Trader-Importer:	No
Recognized Trader-Exporter:	No
Importer of Spent Lead Acid Batteries:	No
Exporter of Spent Lead Acid Batteries:	No
Recycler Activity Without Storage:	Not reported
Manifest Broker:	Not reported
Sub-Part P Indicator:	No

Hazardous Waste Summary:

Waste Code:	D000
Waste Description:	Not Defined
Waste Code:	D002
Waste Description:	CORROSIVE WASTE
Waste Code:	D011
Waste Description:	SILVER

Handler - Owner Operator:

Owner/Operator Indicator:	Owner
Owner/Operator Name:	JAMES BERARDINELLI
Legal Status:	Private
Date Became Current:	Not reported
Date Ended Current:	Not reported
Owner/Operator Address:	488 ARMOUR CIRCLE
Owner/Operator City,State,Zip:	ATLANTA, GA 30334
Owner/Operator Telephone:	404-875-5232
Owner/Operator Telephone Ext:	Not reported
Owner/Operator Fax:	Not reported
Owner/Operator Email:	Not reported

Historic Generators:

Receive Date:	19941228
Handler Name:	SOUTHEASTERN REPROGRAPHICS
Federal Waste Generator Description:	Not a generator, verified
State District Owner:	Not reported
Large Quantity Handler of Universal Waste:	No
Recognized Trader Importer:	No
Recognized Trader Exporter:	No
Spent Lead Acid Battery Importer:	No
Spent Lead Acid Battery Exporter:	No
Current Record:	No
Non Storage Recycler Activity:	Not reported
Electronic Manifest Broker:	Not reported

Receive Date:	19940614
Handler Name:	SOUTHEASTERN REPROGRAPHICS
Federal Waste Generator Description:	Not a generator, verified
State District Owner:	Not reported
Large Quantity Handler of Universal Waste:	No
Recognized Trader Importer:	No
Recognized Trader Exporter:	No
Spent Lead Acid Battery Importer:	No
Spent Lead Acid Battery Exporter:	No
Current Record:	Yes

SOUTHEASTERN REPROGRAPHICS (Continued) **1000860182**

Non Storage Recycler Activity: Not reported
Electronic Manifest Broker: Not reported

List of NAICS Codes and Descriptions:
NAICS Codes: No NAICS Codes Found

Facility Has Received Notices of Violations:
Violations: No Violations Found

Evaluation Action Summary:
Evaluations: No Evaluations Found

FINDS:
Registry ID: 110005704755

Click Here:

Environmental Interest/Information System:
RCRAInfo is a national information system that supports the Resource Conservation and Recovery Act (RCRA) program through the tracking of events and activities related to facilities that generate, transport, and treat, store, or dispose of hazardous waste. RCRAInfo allows RCRA program staff to track the notification, permit, compliance, and corrective action activities required under RCRA.

Click this hyperlink while viewing on your computer to access additional FINDS: detail in the EDR Site Report.

ECHO:
Envid: 1000860182
Registry ID: 110005704755
DFR URL: http://echo.epa.gov/detailed-facility-report?fid=110005704755
Name: SOUTHEASTERN REPROGRAPHICS
Address: 488 ARMOUR CIRCLE
City,State,Zip: ATLANTA, GA 30324

F28 **MARTA ARMOUR DEMO PROJ** **RCRA NonGen / NLR** **1000860306**
ENE **468 ARMOUR CIRCLE NE** **FINDS** **GAD984321539**
< 1/8 **ATLANTA, GA 30324** **ECHO**
0.108 mi.
571 ft. **Site 3 of 3 in cluster F**

Relative: Higher
Actual: 818 ft.

RCRA NonGen / NLR:
Date Form Received by Agency: 20020225
Handler Name: MARTA ARMOUR DEMO PROJ
Handler Address: 468 ARMOUR CIRCLE NE
Handler City,State,Zip: ATLANTA, GA 30324
EPA ID: GAD984321539
Contact Name: TIMOTHY WHITE
Contact Address: 2424 PIEDMONT RD
Contact City,State,Zip: ATLANTA, GA 30324
Contact Telephone: 404-848-6512
Contact Fax: Not reported
Contact Email: Not reported
Contact Title: Not reported
EPA Region: 04

MARTA ARMOUR DEMO PROJ (Continued) **1000860306**

Land Type:	Private
Federal Waste Generator Description:	Not a generator, verified
Non-Notifier:	Not reported
Biennial Report Cycle:	Not reported
Accessibility:	Not reported
Active Site Indicator:	Not reported
State District Owner:	GA
State District:	LLW
Mailing Address:	PIEDMONT RD
Mailing City,State,Zip:	ATLANTA, GA 30324
Owner Name:	RAY M & MARY E. LEE FOUNDATION
Owner Type:	Private
Operator Name:	Not reported
Operator Type:	Not reported
Short-Term Generator Activity:	No
Importer Activity:	No
Mixed Waste Generator:	No
Transporter Activity:	No
Transfer Facility Activity:	No
Recycler Activity with Storage:	No
Small Quantity On-Site Burner Exemption:	No
Smelting Melting and Refining Furnace Exemption:	No
Underground Injection Control:	No
Off-Site Waste Receipt:	No
Universal Waste Indicator:	No
Universal Waste Destination Facility:	No
Federal Universal Waste:	No
Active Site Fed-Reg Treatment Storage and Disposal Facility:	Not reported
Active Site Converter Treatment storage and Disposal Facility:	Not reported
Active Site State-Reg Treatment Storage and Disposal Facility:	Not reported
Active Site State-Reg Handler:	---
Federal Facility Indicator:	Not reported
Hazardous Secondary Material Indicator:	NN
Sub-Part K Indicator:	Not reported
Commercial TSD Indicator:	No
Treatment Storage and Disposal Type:	Not reported
2018 GPRA Permit Baseline:	Not on the Baseline
2018 GPRA Renewals Baseline:	Not on the Baseline
Permit Renewals Workload Universe:	Not reported
Permit Workload Universe:	Not reported
Permit Progress Universe:	Not reported
Post-Closure Workload Universe:	Not reported
Closure Workload Universe:	Not reported
202 GPRA Corrective Action Baseline:	No
Corrective Action Workload Universe:	No
Subject to Corrective Action Universe:	No
Non-TSDFs Where RCRA CA has Been Imposed Universe:	No
TSDFs Potentially Subject to CA Under 3004 (u)/(v) Universe:	No
TSDFs Only Subject to CA under Discretionary Auth Universe:	No
Corrective Action Priority Ranking:	No NCAPS ranking
Environmental Control Indicator:	No
Institutional Control Indicator:	No
Human Exposure Controls Indicator:	N/A
Groundwater Controls Indicator:	N/A
Operating TSDF Universe:	Not reported
Full Enforcement Universe:	Not reported
Significant Non-Complier Universe:	No

MARTA ARMOUR DEMO PROJ (Continued) **1000860306**

Unaddressed Significant Non-Complier Universe:	No
Addressed Significant Non-Complier Universe:	No
Significant Non-Complier With a Compliance Schedule Universe:	No
Financial Assurance Required:	Not reported
Handler Date of Last Change:	20020611
Recognized Trader-Importer:	No
Recognized Trader-Exporter:	No
Importer of Spent Lead Acid Batteries:	No
Exporter of Spent Lead Acid Batteries:	No
Recycler Activity Without Storage:	Not reported
Manifest Broker:	Not reported
Sub-Part P Indicator:	No

Hazardous Waste Summary:

Waste Code:	D001
Waste Description:	IGNITABLE WASTE
Waste Code:	D002
Waste Description:	CORROSIVE WASTE

Handler - Owner Operator:

Owner/Operator Indicator:	Owner
Owner/Operator Name:	MARTA
Legal Status:	Other
Date Became Current:	Not reported
Date Ended Current:	Not reported
Owner/Operator Address:	2424 PIEDMONT RD
Owner/Operator City,State,Zip:	ATLANTA, GA 30324
Owner/Operator Telephone:	404-848-5000
Owner/Operator Telephone Ext:	Not reported
Owner/Operator Fax:	Not reported
Owner/Operator Email:	Not reported
Owner/Operator Indicator:	Owner
Owner/Operator Name:	RAY M & MARY E. LEE FOUNDATION
Legal Status:	Private
Date Became Current:	20001110
Date Ended Current:	Not reported
Owner/Operator Address:	P. O. BOX 4446
Owner/Operator City,State,Zip:	ATLANTA, GA 30302
Owner/Operator Telephone:	404-607-4522
Owner/Operator Telephone Ext:	Not reported
Owner/Operator Fax:	Not reported
Owner/Operator Email:	Not reported

Historic Generators:

Receive Date:	19990511
Handler Name:	MARTA ARMOUR DEMO PROJ
Federal Waste Generator Description:	Not a generator, verified
State District Owner:	GA
Large Quantity Handler of Universal Waste:	No
Recognized Trader Importer:	No
Recognized Trader Exporter:	No
Spent Lead Acid Battery Importer:	No
Spent Lead Acid Battery Exporter:	No

MARTA ARMOUR DEMO PROJ (Continued) **1000860306**

Current Record:	No
Non Storage Recycler Activity:	Not reported
Electronic Manifest Broker:	Not reported

Receive Date:	19981218
Handler Name:	MARTA ARMOUR DEMO PROJ
Federal Waste Generator Description:	Not a generator, verified
State District Owner:	GA
Large Quantity Handler of Universal Waste:	No
Recognized Trader Importer:	No
Recognized Trader Exporter:	No
Spent Lead Acid Battery Importer:	No
Spent Lead Acid Battery Exporter:	No
Current Record:	No
Non Storage Recycler Activity:	Not reported
Electronic Manifest Broker:	Not reported

Receive Date:	20001116
Handler Name:	MARTA ARMOUR DEMO PROJ
Federal Waste Generator Description:	Large Quantity Generator
State District Owner:	GA
Large Quantity Handler of Universal Waste:	No
Recognized Trader Importer:	No
Recognized Trader Exporter:	No
Spent Lead Acid Battery Importer:	No
Spent Lead Acid Battery Exporter:	No
Current Record:	No
Non Storage Recycler Activity:	Not reported
Electronic Manifest Broker:	Not reported

Receive Date:	20020225
Handler Name:	MARTA ARMOUR DEMO PROJ
Federal Waste Generator Description:	Not a generator, verified
State District Owner:	GA
Large Quantity Handler of Universal Waste:	No
Recognized Trader Importer:	No
Recognized Trader Exporter:	No
Spent Lead Acid Battery Importer:	No
Spent Lead Acid Battery Exporter:	No
Current Record:	Yes
Non Storage Recycler Activity:	Not reported
Electronic Manifest Broker:	Not reported

List of NAICS Codes and Descriptions:

NAICS Codes:	No NAICS Codes Found

Facility Has Received Notices of Violation:

Found Violation:	No
Agency Which Determined Violation:	Not reported
Violation Short Description:	Not reported
Date Violation was Determined:	Not reported
Actual Return to Compliance Date:	Not reported
Return to Compliance Qualifier:	Not reported
Violation Responsible Agency:	Not reported
Scheduled Compliance Date:	Not reported
Enforcement Identifier:	Not reported

MARTA ARMOUR DEMO PROJ (Continued) **1000860306**

Date of Enforcement Action: Not reported
Enforcement Responsible Agency: Not reported
Enforcement Docket Number: Not reported
Enforcement Attorney: Not reported
Corrective Action Component: Not reported
Appeal Initiated Date: Not reported
Appeal Resolution Date: Not reported
Disposition Status Date: Not reported
Disposition Status: Not reported
Disposition Status Description: Not reported
Consent/Final Order Sequence Number:Not reported
Consent/Final Order Respondent Name: Not reported
Consent/Final Order Lead Agency: Not reported
Enforcement Type: Not reported
Enforcement Responsible Person: Not reported
Enforcement Responsible Sub-Organization: Not reported
SEP Sequence Number: Not reported
SEP Expenditure Amount: Not reported
SEP Scheduled Completion Date: Not reported
SEP Actual Date: Not reported
SEP Defaulted Date: Not reported
SEP Type: Not reported
SEP Type Description: Not reported
Proposed Amount: Not reported
Final Monetary Amount: Not reported
Paid Amount: Not reported
Final Count: Not reported
Final Amount: Not reported

Found Violation: No
Agency Which Determined Violation: Not reported
Violation Short Description: Not reported
Date Violation was Determined: Not reported
Actual Return to Compliance Date: Not reported
Return to Compliance Qualifier: Not reported
Violation Responsible Agency: Not reported
Scheduled Compliance Date: Not reported
Enforcement Identifier: Not reported
Date of Enforcement Action: Not reported
Enforcement Responsible Agency: Not reported
Enforcement Docket Number: Not reported
Enforcement Attorney: Not reported
Corrective Action Component: Not reported
Appeal Initiated Date: Not reported
Appeal Resolution Date: Not reported
Disposition Status Date: Not reported
Disposition Status: Not reported
Disposition Status Description: Not reported
Consent/Final Order Sequence Number:Not reported
Consent/Final Order Respondent Name: Not reported
Consent/Final Order Lead Agency: Not reported
Enforcement Type: Not reported
Enforcement Responsible Person: Not reported
Enforcement Responsible Sub-Organization: Not reported
SEP Sequence Number: Not reported
SEP Expenditure Amount: Not reported
SEP Scheduled Completion Date: Not reported

MARTA ARMOUR DEMO PROJ (Continued) **1000860306**

SEP Actual Date:	Not reported
SEP Defaulted Date:	Not reported
SEP Type:	Not reported
SEP Type Description:	Not reported
Proposed Amount:	Not reported
Final Monetary Amount:	Not reported
Paid Amount:	Not reported
Final Count:	Not reported
Final Amount:	Not reported

Evaluation Action Summary:

Evaluation Date:	19940126
Evaluation Responsible Agency:	State
Found Violation:	No
Evaluation Type Description:	COMPLIANCE EVALUATION INSPECTION ON-SITE
Evaluation Responsible Person Identifier:	GAGTT
Evaluation Responsible Sub-Organization:	G2
Actual Return to Compliance Date:	Not reported
Scheduled Compliance Date:	Not reported
Date of Request:	Not reported
Date Response Received:	Not reported
Request Agency:	Not reported
Former Citation:	Not reported

Evaluation Date:	19990308
Evaluation Responsible Agency:	State
Found Violation:	No
Evaluation Type Description:	COMPLIANCE EVALUATION INSPECTION ON-SITE
Evaluation Responsible Person Identifier:	GAIKB
Evaluation Responsible Sub-Organization:	GC
Actual Return to Compliance Date:	Not reported
Scheduled Compliance Date:	Not reported
Date of Request:	Not reported
Date Response Received:	Not reported
Request Agency:	Not reported
Former Citation:	Not reported

FINDS:

Registry ID: 110005705601

Click Here:

Environmental Interest/Information System:

RCRAInfo is a national information system that supports the Resource Conservation and Recovery Act (RCRA) program through the tracking of events and activities related to facilities that generate, transport, and treat, store, or dispose of hazardous waste. RCRAInfo allows RCRA program staff to track the notification, permit, compliance, and corrective action activities required under RCRA.

Click this hyperlink while viewing on your computer to access additional FINDS: detail in the EDR Site Report.

ECHO:

Envid:	1000860306
Registry ID:	110005705601

MARTA ARMOUR DEMO PROJ (Continued) **1000860306**

DFR URL:	http://echo.epa.gov/detailed-facility-report?fid=110005705601
Name:	MARTA ARMOUR DEMO PROJ
Address:	468 ARMOUR CIRCLE NE
City,State,Zip:	ATLANTA, GA 30324

---

29 East < 1/8 0.109 mi. 573 ft. **WORLD FIBER TECHNOLOGIES** **GA AST** **A100490979**
215 OTTLEY DRIVE **N/A**
ATLANTA, GA

Relative: Higher
Actual: 837 ft.

AST:

Name:	WORLD FIBER TECHNOLOGIES
Address:	215 OTTLEY DRIVE
City,State,Zip:	ATLANTA, GA
Owner Name:	World Fibere Technologies
Owner Address:	215 Ottley Drive
Owner City/State/Zip:	Atlanta GA 30318
Number Of Tanks:	1
Tank Capacity:	1000
File No:	Not reported

---

30 SE < 1/8 0.112 mi. 591 ft. **CARBON INC** **RCRA-SQG** **1024879238**
165 OTTLEY DRIVE NE SUITE 207 **GAR000085399**
ATLANTA, GA 30324

Relative: Higher
Actual: 845 ft.

RCRA-SQG:

Date Form Received by Agency:		20190125
Handler Name:	CARBON INC	
Handler Address:		165 OTTLEY DRIVE NE SUITE 207
Handler City,State,Zip:		ATLANTA, GA 30324
EPA ID:		GAR000085399
Contact Name:		NIMMI KOVVALI
Contact Address:		MILLS WAY
Contact City,State,Zip:		REDWOOD CITY, CA 94063
Contact Telephone:		408-829-1935
Contact Fax:		Not reported
Contact Email:		NKOVVALI@CARBON3D.COM
Contact Title:		DIRECTOR EHS & FACILITIES
EPA Region:		04
Land Type:		Private
Federal Waste Generator Description:		Small Quantity Generator
Non-Notifier:		Not reported
Biennial Report Cycle:		Not reported
Accessibility:		Not reported
Active Site Indicator:		Handler Activities
State District Owner:		GA
State District:		AEB
Mailing Address:		OTTLEY DRIVE NE SUITE 207
Mailing City,State,Zip:		ATLANTA, GA 30324
Owner Name:		PREFERRED OFFICE PROPERTIES
Owner Type:		Private
Operator Name:		CARBON INC
Operator Type:		Private

CARBON INC (Continued) **1024879238**

Short-Term Generator Activity:	No
Importer Activity:	No
Mixed Waste Generator:	No
Transporter Activity:	No
Transfer Facility Activity:	No
Recycler Activity with Storage:	No
Small Quantity On-Site Burner Exemption:	No
Smelting Melting and Refining Furnace Exemption:	No
Underground Injection Control:	No
Off-Site Waste Receipt:	No
Universal Waste Indicator:	No
Universal Waste Destination Facility:	No
Federal Universal Waste:	No
Active Site Fed-Reg Treatment Storage and Disposal Facility:	Not reported
Active Site Converter Treatment storage and Disposal Facility:	Not reported
Active Site State-Reg Treatment Storage and Disposal Facility:	Not reported
Active Site State-Reg Handler:	---
Federal Facility Indicator:	Not reported
Hazardous Secondary Material Indicator:	NN
Sub-Part K Indicator:	Not reported
Commercial TSD Indicator:	No
Treatment Storage and Disposal Type:	Not reported
2018 GPRA Permit Baseline:	Not on the Baseline
2018 GPRA Renewals Baseline:	Not on the Baseline
Permit Renewals Workload Universe:	Not reported
Permit Workload Universe:	Not reported
Permit Progress Universe:	Not reported
Post-Closure Workload Universe:	Not reported
Closure Workload Universe:	Not reported
202 GPRA Corrective Action Baseline:	No
Corrective Action Workload Universe:	No
Subject to Corrective Action Universe:	No
Non-TSDFs Where RCRA CA has Been Imposed Universe:	No
TSDFs Potentially Subject to CA Under 3004 (u)/(v) Universe:	No
TSDFs Only Subject to CA under Discretionary Auth Universe:	No
Corrective Action Priority Ranking:	No NCAPS ranking
Environmental Control Indicator:	No
Institutional Control Indicator:	No
Human Exposure Controls Indicator:	N/A
Groundwater Controls Indicator:	N/A
Operating TSDF Universe:	Not reported
Full Enforcement Universe:	Not reported
Significant Non-Complier Universe:	No
Unaddressed Significant Non-Complier Universe:	No
Addressed Significant Non-Complier Universe:	No
Significant Non-Complier With a Compliance Schedule Universe:	No
Financial Assurance Required:	Not reported
Handler Date of Last Change:	20190125
Recognized Trader-Importer:	No
Recognized Trader-Exporter:	No
Importer of Spent Lead Acid Batteries:	No
Exporter of Spent Lead Acid Batteries:	No
Recycler Activity Without Storage:	No
Manifest Broker:	No
Sub-Part P Indicator:	No

CARBON INC (Continued) **1024879238**

Hazardous Waste Summary:

Waste Code:	D001
Waste Description:	IGNITABLE WASTE
Waste Code:	D002
Waste Description:	CORROSIVE WASTE
Waste Code:	F003
Waste Description:	THE FOLLOWING SPENT NONHALOGENATED SOLVENTS: XYLENE, ACETONE, ETHYL ACETATE, ETHYL BENZENE, ETHYL ETHER, METHYL ISOBUTYL KETONE, N-BUTYL ALCOHOL, CYCLOHEXANONE, AND METHANOL; ALL SPENT SOLVENT MIXTURES/BLENDS CONTAINING, BEFORE USE, ONLY THE ABOVE SPENT NONHALOGENATED SOLVENTS; AND ALL SPENT SOLVENT MIXTURES/BLENDS CONTAINING, BEFORE USE, ONE OR MORE OF THE ABOVE NONHALOGENATED SOLVENTS, AND A TOTAL OF TEN PERCENT OR MORE (BY VOLUME) OF ONE OR MORE OF THOSE SOLVENTS LISTED IN F001, F002, F004, AND F005; AND STILL BOTTOMS FROM THE RECOVERY OF THESE SPENT SOLVENTS AND SPENT SOLVENT MIXTURES.

Handler - Owner Operator:

Owner/Operator Indicator:	Owner
Owner/Operator Name:	PREFERRED OFFICE PROPERTIES
Legal Status:	Private
Date Became Current:	Not reported
Date Ended Current:	Not reported
Owner/Operator Address:	3284 NORTHSIDE PKWY SUITE 150
Owner/Operator City,State,Zip:	ATLANTA, GA 30188
Owner/Operator Telephone:	770-989-4796
Owner/Operator Telephone Ext:	Not reported
Owner/Operator Fax:	Not reported
Owner/Operator Email:	INFO@PACAPTS.COM
Owner/Operator Indicator:	Operator
Owner/Operator Name:	CARBON INC
Legal Status:	Private
Date Became Current:	Not reported
Date Ended Current:	Not reported
Owner/Operator Address:	165 OTTLEY DRIVE NE SUITE 207
Owner/Operator City,State,Zip:	ATLANTA, GA 30324
Owner/Operator Telephone:	408-829-1935
Owner/Operator Telephone Ext:	Not reported
Owner/Operator Fax:	Not reported
Owner/Operator Email:	NKOVVALI@CARBON3D.COM

Historic Generators:

Receive Date:	20190125
Handler Name: CARBON INC	
Federal Waste Generator Description:	Small Quantity Generator
State District Owner:	GA
Large Quantity Handler of Universal Waste:	No
Recognized Trader Importer:	No
Recognized Trader Exporter:	No
Spent Lead Acid Battery Importer:	No
Spent Lead Acid Battery Exporter:	No
Current Record:	Yes
Non Storage Recycler Activity:	No

CARBON INC (Continued) **1024879238**

Electronic Manifest Broker: No

List of NAICS Codes and Descriptions:
NAICS Code: 541380
NAICS Description: TESTING LABORATORIES AND SERVICES

Facility Has Received Notices of Violations:
Violations: No Violations Found

Evaluation Action Summary:
Evaluations: No Evaluations Found

J31 East 1/8-1/4 0.130 mi. 689 ft. | **WATKINS ASSOCITED INDUSTRIES INC**
1958 MONROE DR
ATLANTA, GA 30324
Site 1 of 3 in cluster J | **GA LUST** **1007453395**
GA UST **N/A**
FINDS
GA Financial Assurance

Relative: Higher
Actual: 871 ft.

LUST:
Name: WATKINS ASSOCITED INDUSTRIES INC
Address: 1958 MONROE DR
City,State,Zip: ATLANTA, GA 30324
Facility ID: 10000605
Leak ID: 1
Description: Confirmed Release
Cleanup Status: NFA - No Further Action
Date Received: 05/24/2004
Project Officer: Ron Wallace
Project Name: UST - 1 - WATKINS ASSOCITED INDUSTRIES INC
Site Code Description: Owner/Operator funded site
No Further Action Date: 08/13/2004

UST:
Name: WATKINS ASSOCITED INDUSTRIES INC
Address: 1958 MONROE DR
City,State,Zip: ATLANTA, GA

Tank Info:
Tankid: 1
Name: WATKINS ASSOCITED INDUSTRIES INC
Address: 1958 MONROE DR
Tank Status: Closed in Ground
City: ATLANTA
Tank Material: Bare Steel
Pipe Type: Safe Suction (Euro)
Overfill Type: Not reported
Install Date: 01/01/1980
Facility ID: 10000605
Status Date: Not reported
Product: Diesel
Pipe Material: Copper
Overfill Protection: 0
Overfill Installed: 01/01/1980
Tank Exempt From Spill: 0
Date Spill Device Installed: 01/01/1980

WATKINS ASSOCITED INDUSTRIES INC (Continued) **1007453395**

FINDS:
Registry ID: 110017743708

Click Here:

Environmental Interest/Information System:
GEIMS (Geographic Environmental Information Management System) provides the EPA and Public a single point of access to core data for all facilities and sites regulated or monitored by the EPA and a single system for the reporting of all environmental data.

Click this hyperlink while viewing on your computer to access additional FINDS: detail in the EDR Site Report.

GA Financial Assurance 1:

Name:	WATKINS ASSOCITED INDUSTRIES INC
Address:	1958 MONROE DR
City,State,Zip:	ATLANTA, GA 30324
Region:	1
Facility ID:	10000605
Financial Responsiblity:	Not reported
Location Start Date:	04/09/2004
Location End Date:	Not reported
Location Status:	Close
Location Type:	Commercial
Facility Status:	INACTIVE

I32 **BELL SOUTH** **GA AST** **A100493945**
NE **2420 PIEDMONT ROAD** **N/A**
1/8-1/4 **ATLANTA, GA**
0.132 mi.
698 ft. **Site 2 of 3 in cluster I**

Relative:
Higher
Actual:
877 ft.

AST:

Name:	BELL SOUTH
Address:	2420 PIEDMONT ROAD
City,State,Zip:	ATLANTA, GA
Owner Name:	Bell South 4709 Piedmount And
Owner Address:	Not reported
Owner City/State/Zip:	Not reported
Number Of Tanks:	Not reported
Tank Capacity:	Not reported
File No:	060-FLU-083

I33 **BELLSOUTH AT LINDBERGH** **GA AST** **A100493959**
NE **2420 PIEDMONT ROAD** **N/A**
1/8-1/4 **ATLANTA, GA 30309**
0.132 mi.
698 ft. **Site 3 of 3 in cluster I**

Relative:
Higher
Actual:
877 ft.

AST:

Name:	BELLSOUTH AT LINDBERGH
Address:	2420 PIEDMONT ROAD
City,State,Zip:	ATLANTA, GA 30309
Owner Name:	Carter & Associates
Owner Address:	Not reported
Owner City/State/Zip:	Not reported

BELLSOUTH AT LINDBERGH (Continued) **A100493959**

Number Of Tanks: Not reported
Tank Capacity: Not reported
File No: 060-FLB-049

K34
NE
1/8-1/4
0.135 mi.
714 ft.

WACHOVIA
2400 PIEDMONT ROAD
ATLANTA, GA 30283

GA AST **A100504446**
N/A

Site 1 of 5 in cluster K

Relative:
Higher

Actual:
871 ft.

AST:
Name: WACHOVIA
Address: 2400 PIEDMONT ROAD
City,State,Zip: ATLANTA, GA 30283
Owner Name: Wachovia
Owner Address: Not reported
Owner City/State/Zip: Not reported
Number Of Tanks: Not reported
Tank Capacity: Not reported
File No: 060-FLU-032

K35
NE
1/8-1/4
0.135 mi.
714 ft.

MARTA ANNEX BUILDING
2400 PIEDMONT RD NE
ATLANTA, GA

GA LUST **U003002335**
GA UST **N/A**
GA Financial Assurance
GA TIER 2

Site 2 of 5 in cluster K

Relative:
Higher

Actual:
871 ft.

LUST:
Name: MARTA ANNEX BUILDING
Address: 2400 PIEDMONT RD NE
City,State,Zip: ATLANTA, GA 30324
Facility ID: 00600198
Leak ID: Not reported
Description: Not reported
Cleanup Status: NFA - No Further Action
Date Received: 06/16/1998
Project Officer: William Logan
Project Name: UST - 1 - MARTA ANNEX BUILDING
Site Code Description: Owner/Operator funded site
No Further Action Date: 11/16/1998

Name: MARTA ANNEX BUILDING
Address: 2400 PIEDMONT RD NE
City,State,Zip: ATLANTA, GA 30324
Facility ID: 00600198
Leak ID: Not reported
Description: Not reported
Cleanup Status: NFA - No Further Action
Date Received: 05/14/2003
Project Officer: William Logan
Project Name: UST - 2 - MARTA ANNEX BUILDING
Site Code Description: Owner/Operator funded site
No Further Action Date: 08/12/2003

UST:
Name: MARTA ANNEX BUILDING

MARTA ANNEX BUILDING (Continued) **U003002335**

Address: 2400 PIEDMONT RD NE
City,State,Zip: ATLANTA, GA

Tank Info:

Tankid: 1
Name: MARTA ANNEX BUILDING
Address: 2400 PIEDMONT RD NE
Tank Status: Removed from Ground
City: ATLANTA
Tank Material: Bare Steel
Pipe Type: Suction (American)
Overfill Type: Not reported
Install Date: 05/04/1975
Facility ID: 600198
Status Date: Not reported
Product: Diesel
Pipe Material: Galvanized Steel
Overfill Protection: Not reported
Overfill Installed: Not reported
Tank Exempt From Spill: Not reported
Date Spill Device Installed: Not reported

Tankid: 2
Name: MARTA ANNEX BUILDING
Address: 2400 PIEDMONT RD NE
Tank Status: Removed from Ground
City: ATLANTA
Tank Material: Bare Steel
Pipe Type: Not reported
Overfill Type: Not reported
Install Date: 05/03/1978
Facility ID: 600198
Status Date: Not reported
Product: Gas (Historical Use)
Pipe Material: Galvanized Steel
Overfill Protection: Not reported
Overfill Installed: Not reported
Tank Exempt From Spill: Not reported
Date Spill Device Installed: Not reported

Tankid: 3
Name: MARTA ANNEX BUILDING
Address: 2400 PIEDMONT RD NE
Tank Status: Removed from Ground
City: ATLANTA
Tank Material: Bare Steel
Pipe Type: Not reported
Overfill Type: Not reported
Install Date: 05/03/1978
Facility ID: 600198
Status Date: Not reported
Product: Gas (Historical Use)
Pipe Material: Galvanized Steel
Overfill Protection: Not reported
Overfill Installed: Not reported
Tank Exempt From Spill: Not reported
Date Spill Device Installed: Not reported

MARTA ANNEX BUILDING (Continued) **U003002335**

Tankid:	4
Name:	MARTA ANNEX BUILDING
Address:	2400 PIEDMONT RD NE
Tank Status:	Removed from Ground
City:	ATLANTA
Tank Material:	Unknown
Pipe Type:	Not reported
Overfill Type:	Not reported
Install Date:	04/30/2003
Facility ID:	600198
Status Date:	Not reported
Product:	Used Oil
Pipe Material:	Unknown
Overfill Protection:	0
Overfill Installed:	Not reported
Tank Exempt From Spill:	0
Date Spill Device Installed:	Not reported

GA Financial Assurance 1:

Name:	MARTA ANNEX BUILDING
Address:	2400 PIEDMONT RD NE
City,State,Zip:	ATLANTA, GA 30324
Region:	1
Facility ID:	600198
Financial Responsiblity:	Exempt
Location Start Date:	05/01/1986
Location End Date:	06/25/2001
Location Status:	Close
Location Type:	Commercial
Facility Status:	INACTIVE

GA TIER 2:

Reporting Year:	2020
Facility ID:	6830404
Facility Country:	Not reported
Company Name:	MARTA
Date Submitted:	02/25/2021
Filing Type:	312
SIC Code:	Not reported
NAICS Code:	485111
Dun&Bradstreet Code:	064500903
Chemicals Same as Last Year:	Not reported
Data Tier 2 Signed:	Not reported
Dikes/Saveguard Measures:	Not reported
Facility Department:	Not reported
Facility Date Modified:	02/25/2021
State Fees Total:	Not reported
Mailing Address:	Not reported
Mailing City,St,Zip:	Not reported
Mailing Country:	Not reported
Latitude:	Not reported
Longitude:	Not reported
Lat/Long Location Desc:	Not reported
Lat/Long Method:	Not reported
Number Employees on Site:	Not reported

MARTA ANNEX BUILDING (Continued) **U003002335**

Site Coordinate Abbrvtns Sbmttd:	Not reported
Fire District:	Not reported
Notes:	Not reported
Validity:	Not reported

Reporting Year:	2019
Facility ID:	6675780
Facility Country:	Not reported
Company Name:	MARTA
Date Submitted:	02/26/2020
Filing Type:	312
SIC Code:	Not reported
NAICS Code:	485111
Dun&Bradstreet Code:	064500903
Chemicals Same as Last Year:	Not reported
Data Tier 2 Signed:	Not reported
Dikes/Saveguard Measures:	Not reported
Facility Department:	Not reported
Facility Date Modified:	02/26/2020
State Fees Total:	Not reported
Mailing Address:	Not reported
Mailing City,St,Zip:	Not reported
Mailing Country:	Not reported
Latitude:	Not reported
Longitude:	Not reported
Lat/Long Location Desc:	Not reported
Lat/Long Method:	Not reported
Number Employees on Site:	Not reported
Site Coordinate Abbrvtns Sbmttd:	Not reported
Fire District:	Not reported
Notes:	Not reported
Validity:	Not reported

Reporting Year:	2018
Facility ID:	6401943
Facility Country:	Not reported
Company Name:	MARTA
Date Submitted:	03/01/2019
Filing Type:	312
SIC Code:	Not reported
NAICS Code:	485111
Dun&Bradstreet Code:	064500903
Chemicals Same as Last Year:	Not reported
Data Tier 2 Signed:	Not reported
Dikes/Saveguard Measures:	Not reported
Facility Department:	Not reported
Facility Date Modified:	03/01/2019
State Fees Total:	Not reported
Mailing Address:	Not reported
Mailing City,St,Zip:	Not reported
Mailing Country:	Not reported
Latitude:	Not reported
Longitude:	Not reported
Lat/Long Location Desc:	Not reported
Lat/Long Method:	Not reported
Number Employees on Site:	Not reported
Site Coordinate Abbrvtns Sbmttd:	Not reported

MARTA ANNEX BUILDING (Continued) **U003002335**

Fire District:	Not reported
Notes:	Not reported
Validity:	Not reported

Reporting Year:	2017
Facility ID:	6070119
Facility Country:	Not reported
Company Name:	MARTA
Date Submitted:	02/28/2018
Filing Type:	312
SIC Code:	4111
NAICS Code:	485111
Dun&Bradstreet Code:	064500903
Chemicals Same as Last Year:	Not reported
Data Tier 2 Signed:	Not reported
Dikes/Saveguard Measures:	Not reported
Facility Department:	Not reported
Facility Date Modified:	02/28/2018
State Fees Total:	Not reported
Mailing Address:	Not reported
Mailing City,St,Zip:	Not reported
Mailing Country:	Not reported
Latitude:	33.8161298
Longitude:	-84.3673611
Lat/Long Location Desc:	Not reported
Lat/Long Method:	Not reported
Number Employees on Site:	Not reported
Site Coordinate Abbrvtns Sbmttd:	Not reported
Fire District:	Not reported
Notes:	Not reported
Validity:	Not reported

Reporting Year:	2016
Facility ID:	5858290
Facility Country:	Not reported
Company Name:	MARTA
Date Submitted:	03/01/2017
Filing Type:	312
SIC Code:	4111
NAICS Code:	485111
Dun&Bradstreet Code:	064500903
Chemicals Same as Last Year:	Not reported
Data Tier 2 Signed:	Not reported
Dikes/Saveguard Measures:	Not reported
Facility Department:	Not reported
Facility Date Modified:	03/01/2017
State Fees Total:	Not reported
Mailing Address:	Not reported
Mailing City,St,Zip:	Not reported
Mailing Country:	Not reported
Latitude:	33.8161298
Longitude:	-84.3673611
Lat/Long Location Desc:	Not reported
Lat/Long Method:	Not reported
Number Employees on Site:	Not reported
Site Coordinate Abbrvtns Sbmttd:	Not reported
Fire District:	Not reported

MARTA ANNEX BUILDING (Continued) **U003002335**

Notes:	Not reported
Validity:	Not reported

Reporting Year:	2015
Facility ID:	5408323
Facility Country:	Not reported
Company Name:	MARTA
Date Submitted:	02/29/2016
Filing Type:	312
SIC Code:	4111
NAICS Code:	485111
Dun&Bradstreet Code:	064500903
Chemicals Same as Last Year:	Not reported
Data Tier 2 Signed:	Not reported
Dikes/Saveguard Measures:	Not reported
Facility Department:	Not reported
Facility Date Modified:	02/29/2016
State Fees Total:	Not reported
Mailing Address:	Not reported
Mailing City,St,Zip:	Not reported
Mailing Country:	Not reported
Latitude:	33.8161298
Longitude:	-84.3673611
Lat/Long Location Desc:	Not reported
Lat/Long Method:	Not reported
Number Employees on Site:	Not reported
Site Coordinate Abbrvtns Sbmttd:	Not reported
Fire District:	Not reported
Notes:	Not reported
Validity:	Not reported

Reporting Year:	2014
Facility ID:	5014610
Facility Country:	Not reported
Company Name:	MARTA
Date Submitted:	02/28/2015
Filing Type:	302Tier2
SIC Code:	4111
NAICS Code:	485111
Dun&Bradstreet Code:	064500903
Chemicals Same as Last Year:	Not reported
Data Tier 2 Signed:	Not reported
Dikes/Saveguard Measures:	Not reported
Facility Department:	Not reported
Facility Date Modified:	02/28/2015
State Fees Total:	Not reported
Mailing Address:	Not reported
Mailing City,St,Zip:	Not reported
Mailing Country:	Not reported
Latitude:	33.8161298
Longitude:	-84.3673611
Lat/Long Location Desc:	Not reported
Lat/Long Method:	Not reported
Number Employees on Site:	Not reported
Site Coordinate Abbrvtns Sbmttd:	Not reported
Fire District:	Not reported
Notes:	Not reported

MARTA ANNEX BUILDING (Continued) **U003002335**

Validity:	Not reported
Reporting Year:	2012
Facility ID:	4039569
Facility Country:	Not reported
Company Name:	Metropolitan Atlanta Rapid Transit Authority
Date Submitted:	Not reported
Filing Type:	Not reported
SIC Code:	Not reported
NAICS Code:	Not reported
Dun&Bradstreet Code:	Not reported
Chemicals Same as Last Year:	Not reported
Data Tier 2 Signed:	02/28/2013
Dikes/Saveguard Measures:	Not reported
Facility Department:	Not reported
Facility Date Modified:	02/28/2013
State Fees Total:	Not reported
Mailing Address:	Not reported
Mailing City,St,Zip:	Not reported
Mailing Country:	Not reported
Latitude:	33.81612
Longitude:	-84.36736
Lat/Long Location Desc:	Not reported
Lat/Long Method:	Not reported
Number Employees on Site:	Not reported
Site Coordinate Abbrvtns Sbmttd:	Not reported
Fire District:	Not reported
Notes:	Not reported
Validity:	Not reported
Contact 1:	Jeffrey Kowalski
Contact Type 1:	Emergency Contact
Contact Email 1:	jkowalski@itsmarta.com
Contact 1 Telephone1:	404/848-3400
Contact 1 Telephone2:	404/848-6513
Contact 1 Phone3:	Not reported
Contact Name 2:	Jeffrey Kowalski
Contact Type 2:	Owner / Operator
Contact Email 2:	jkowalski@itsmarta.com
Contact 2 Telephone1:	404/848-3400
Contact 2 Telephone2:	404/848-6513
Contact Name 3:	Not reported
Contact Type 3:	Not reported
Contact Email 3:	Not reported
Contact 3 Telephone1:	Not reported
Contact 3 Telephone2:	Not reported
Contact 3 Telephone3:	Not reported
Contact Name 4:	Not reported
Contact Type 4:	Not reported
Contact Email 4:	Not reported
Contact 4 Telephone1:	Not reported
Contact 4 Telephone2:	Not reported
Contact Name 5:	Not reported
Contact Type 5:	Not reported
Contact Email 5:	Not reported
Contact 5 Telephone1:	Not reported
Contact 5 Telephone2:	Not reported
Contact 5 Telephone3:	Not reported

MARTA ANNEX BUILDING (Continued) **U003002335**

Inventory:

Facility Id:	4039569
Year:	2012
Chemical Inventory ID:	Not reported
Acute Health Risks:	True
Average Daily Amount:	1832.0
Average Daily Amount Code:	Not reported
CB Record ID:	Not reported
Chemical Same as Last Year:	Not reported
Chronic Health Risk:	True
CAS Number:	7664939
EHS Substance:	Not reported
Last Modified:	Not reported
Days on Site:	Not reported
Chemical Name:	Sulfuric Acid
Fire Hazard:	False
Gas:	False
Liquid:	True
Max Daily Amount:	1832.0
Max Daily Amount Code:	Not reported
Max Amount in Largest Container:	Not reported
Mixture Form:	True
Sudden Release of Pressure Hazard:	False
Pure Form:	False
Reactive Hazard:	True
Solid:	False
Facility Name:	MARTA Wachovia (HQ Annex)
Contact Info:	Jeffrey Kowalski
Contact Type:	Emergency Contact
Email:	jkowalski@itsmarta.com
Phone1:	404/848-3400
Phone2:	404/848-6513
Phone3:	Not reported
Phone4:	Not reported
Phone5:	Not reported
Hazardous 1 least hazardous/4 most hazardous:	3
Flammable 1 least flammable/4 most flammable:	0
Reactive 1 least reactive/4 very reactive:	2
Any characteristic over/above H F and R category:	Water reactive material, will release heat and pressure when in contact with water

Inventory:

Facility Id:	4039569
Year:	2012
Chemical Inventory ID:	Not reported
Acute Health Risks:	True
Average Daily Amount:	1832.0
Average Daily Amount Code:	Not reported
CB Record ID:	Not reported
Chemical Same as Last Year:	Not reported
Chronic Health Risk:	True
CAS Number:	7664939
EHS Substance:	Not reported
Last Modified:	Not reported
Days on Site:	Not reported
Chemical Name:	Sulfuric Acid

MARTA ANNEX BUILDING (Continued) **U003002335**

Fire Hazard:	False
Gas:	False
Liquid:	True
Max Daily Amount:	1832.0
Max Daily Amount Code:	Not reported
Max Amount in Largest Container:	Not reported
Mixture Form:	True
Sudden Release of Pressure Hazard:	False
Pure Form:	False
Reactive Hazard:	True
Solid:	False
Facility Name:	MARTA Wachovia (HQ Annex)
Contact Info:	Jeffrey Kowalski
Contact Type:	Emergency Contact
Email:	jkowalski@itsmarta.com
Phone1:	404/848-3400
Phone2:	404/848-6513
Phone3:	Not reported
Phone4:	Not reported
Phone5:	Not reported
Hazardous 1 least hazardous/4 most hazardous:	3
Flammable 1 least flammable/4 most flammable:	0
Reactive 1 least reactive/4 very reactive:	2
Any characteristic over/above H F and R category:	Water reactive material, will release heat and pressure when in contact with water

Inventory:

Facility Id:	4039569
Year:	2012
Chemical Inventory ID:	Not reported
Acute Health Risks:	True
Average Daily Amount:	1832.0
Average Daily Amount Code:	Not reported
CB Record ID:	Not reported
Chemical Same as Last Year:	Not reported
Chronic Health Risk:	True
CAS Number:	7664939
EHS Substance:	Not reported
Last Modified:	Not reported
Days on Site:	Not reported
Chemical Name:	Sulfuric Acid
Fire Hazard:	False
Gas:	False
Liquid:	True
Max Daily Amount:	1832.0
Max Daily Amount Code:	Not reported
Max Amount in Largest Container:	Not reported
Mixture Form:	True
Sudden Release of Pressure Hazard:	False
Pure Form:	False
Reactive Hazard:	True
Solid:	False
Facility Name:	MARTA Wachovia (HQ Annex)
Contact Info:	Jeffrey Kowalski
Contact Type:	Emergency Contact
Email:	jkowalski@itsmarta.com
Phone1:	404/848-3400

MARTA ANNEX BUILDING (Continued) **U003002335**

Phone2:	404/848-6513
Phone3:	Not reported
Phone4:	Not reported
Phone5:	Not reported
Hazardous 1 least hazardous/4 most hazardous:	3
Flammable 1 least flammable/4 most flammable:	0
Reactive 1 least reactive/4 very reactive:	2
Any characteristic over/above H F and R category:	Water reactive material, will release heat and pressure when in contact with water

Inventory:

Facility Id:	4039569
Year:	2012
Chemical Inventory ID:	Not reported
Acute Health Risks:	True
Average Daily Amount:	1832.0
Average Daily Amount Code:	Not reported
CB Record ID:	Not reported
Chemical Same as Last Year:	Not reported
Chronic Health Risk:	True
CAS Number:	7664939
EHS Substance:	Not reported
Last Modified:	Not reported
Days on Site:	Not reported
Chemical Name:	Sulfuric Acid
Fire Hazard:	False
Gas:	False
Liquid:	True
Max Daily Amount:	1832.0
Max Daily Amount Code:	Not reported
Max Amount in Largest Container:	Not reported
Mixture Form:	True
Sudden Release of Pressure Hazard:	False
Pure Form:	False
Reactive Hazard:	True
Solid:	False
Facility Name:	MARTA Wachovia (HQ Annex)
Contact Info:	Jeffrey Kowalski
Contact Type:	Emergency Contact
Email:	jkowalski@itsmarta.com
Phone1:	404/848-3400
Phone2:	404/848-6513
Phone3:	Not reported
Phone4:	Not reported
Phone5:	Not reported
Hazardous 1 least hazardous/4 most hazardous:	3
Flammable 1 least flammable/4 most flammable:	0
Reactive 1 least reactive/4 very reactive:	2
Any characteristic over/above H F and R category:	Water reactive material, will release heat and pressure when in contact with water

Inventory:

Facility Id:	4039569
Year:	2012
Chemical Inventory ID:	Not reported
Acute Health Risks:	True

MARTA ANNEX BUILDING (Continued) **U003002335**

Average Daily Amount:	1832.0
Average Daily Amount Code:	Not reported
CB Record ID:	Not reported
Chemical Same as Last Year:	Not reported
Chronic Health Risk:	True
CAS Number:	7664939
EHS Substance:	Not reported
Last Modified:	Not reported
Days on Site:	Not reported
Chemical Name:	Sulfuric Acid
Fire Hazard:	False
Gas:	False
Liquid:	True
Max Daily Amount:	1832.0
Max Daily Amount Code:	Not reported
Max Amount in Largest Container:	Not reported
Mixture Form:	True
Sudden Release of Pressure Hazard:	False
Pure Form:	False
Reactive Hazard:	True
Solid:	False
Facility Name:	MARTA Wachovia (HQ Annex)
Contact Info:	Jeffrey Kowalski
Contact Type:	Emergency Contact
Email:	jkowalski@itsmarta.com
Phone1:	404/848-3400
Phone2:	404/848-6513
Phone3:	Not reported
Phone4:	Not reported
Phone5:	Not reported
Hazardous 1 least hazardous/4 most hazardous:	3
Flammable 1 least flammable/4 most flammable:	0
Reactive 1 least reactive/4 very reactive:	2
Any characteristic over/above H F and R category:	Water reactive material, will release heat and pressure when in contact with water

Inventory:

Facility Id:	4039569
Year:	2012
Chemical Inventory ID:	Not reported
Acute Health Risks:	True
Average Daily Amount:	1832.0
Average Daily Amount Code:	Not reported
CB Record ID:	Not reported
Chemical Same as Last Year:	Not reported
Chronic Health Risk:	True
CAS Number:	7664939
EHS Substance:	Not reported
Last Modified:	Not reported
Days on Site:	Not reported
Chemical Name:	Sulfuric Acid
Fire Hazard:	False
Gas:	False
Liquid:	True
Max Daily Amount:	1832.0
Max Daily Amount Code:	Not reported
Max Amount in Largest Container:	Not reported

MARTA ANNEX BUILDING (Continued) **U003002335**

Mixture Form:	True
Sudden Release of Pressure Hazard:	False
Pure Form:	False
Reactive Hazard:	True
Solid:	False
Facility Name:	MARTA Wachovia (HQ Annex)
Contact Info:	Jeffrey Kowalski
Contact Type:	Emergency Contact
Email:	jkowalski@itsmarta.com
Phone1:	404/848-3400
Phone2:	404/848-6513
Phone3:	Not reported
Phone4:	Not reported
Phone5:	Not reported
Hazardous 1 least hazardous/4 most hazardous:	3
Flammable 1 least flammable/4 most flammable:	0
Reactive 1 least reactive/4 very reactive:	2
Any characteristic over/above H F and R category:	Water reactive material, will release heat and pressure when in contact with water

Inventory:

Facility Id:	4039569
Year:	2012
Chemical Inventory ID:	Not reported
Acute Health Risks:	True
Average Daily Amount:	1832.0
Average Daily Amount Code:	Not reported
CB Record ID:	Not reported
Chemical Same as Last Year:	Not reported
Chronic Health Risk:	True
CAS Number:	7664939
EHS Substance:	Not reported
Last Modified:	Not reported
Days on Site:	Not reported
Chemical Name:	Sulfuric Acid
Fire Hazard:	False
Gas:	False
Liquid:	True
Max Daily Amount:	1832.0
Max Daily Amount Code:	Not reported
Max Amount in Largest Container:	Not reported
Mixture Form:	True
Sudden Release of Pressure Hazard:	False
Pure Form:	False
Reactive Hazard:	True
Solid:	False
Facility Name:	MARTA Wachovia (HQ Annex)
Contact Info:	Jeffrey Kowalski
Contact Type:	Emergency Contact
Email:	jkowalski@itsmarta.com
Phone1:	404/848-3400
Phone2:	404/848-6513
Phone3:	Not reported
Phone4:	Not reported
Phone5:	Not reported
Hazardous 1 least hazardous/4 most hazardous:	3
Flammable 1 least flammable/4 most flammable:	0

MARTA ANNEX BUILDING (Continued) **U003002335**

Reactive 1 least reactive/4 very reactive: 2
Any characteristic over/above H F and R category: Water reactive material, will release heat and pressure when in contact with water

Inventory:

Facility Id:	4039569
Year:	2012
Chemical Inventory ID:	Not reported
Acute Health Risks:	True
Average Daily Amount:	1832.0
Average Daily Amount Code:	Not reported
CB Record ID:	Not reported
Chemical Same as Last Year:	Not reported
Chronic Health Risk:	True
CAS Number:	7664939
EHS Substance:	Not reported
Last Modified:	Not reported
Days on Site:	Not reported
Chemical Name:	Sulfuric Acid
Fire Hazard:	False
Gas:	False
Liquid:	True
Max Daily Amount:	1832.0
Max Daily Amount Code:	Not reported
Max Amount in Largest Container:	Not reported
Mixture Form:	True
Sudden Release of Pressure Hazard:	False
Pure Form:	False
Reactive Hazard:	True
Solid:	False
Facility Name:	MARTA Wachovia (HQ Annex)
Contact Info:	Jeffrey Kowalski
Contact Type:	Emergency Contact
Email:	jkowalski@itsmarta.com
Phone1:	404/848-3400
Phone2:	404/848-6513
Phone3:	Not reported
Phone4:	Not reported
Phone5:	Not reported
Hazardous 1 least hazardous/4 most hazardous:	3
Flammable 1 least flammable/4 most flammable:	0
Reactive 1 least reactive/4 very reactive:	2
Any characteristic over/above H F and R category:	Water reactive material, will release heat and pressure when in contact with water

---

K36 **MARTA ANNEX** **RCRA-VSQG** **1019327466**
NE **2400 PIEDMONT RD NE** **FINDS** **GAR000080028**
1/8-1/4 **ATLANTA, GA 30324** **ECHO**
0.135 mi.
714 ft. **Site 3 of 5 in cluster K**

Relative:
Higher

Actual:
871 ft.

RCRA-VSQG:

Date Form Received by Agency:		20190603
Handler Name:	MARTA ANNEX	
Handler Address:		2400 PIEDMONT RD NE
Handler City,State,Zip:		ATLANTA, GA 30324
EPA ID:		GAR000080028

MARTA ANNEX (Continued) **1019327466**

Contact Name:	LESLIE M HUBBLE
Contact Address:	EAST PONCE DE LEON AVENUE
Contact City,State,Zip:	DECATUR, GA 30030
Contact Telephone:	404-848-5887
Contact Fax:	404-848-5555
Contact Email:	LHUBBLE@ITSMARTA.COM
Contact Title:	MANAGER EH&S
EPA Region:	04
Land Type:	Municipal
Federal Waste Generator Description:	Conditionally Exempt Small Quantity Generator
Non-Notifier:	Not reported
Biennial Report Cycle:	Not reported
Accessibility:	Not reported
Active Site Indicator:	Handler Activities
State District Owner:	Not reported
State District:	Not reported
Mailing Address:	EAST PONCE DE LEON AVENUE
Mailing City,State,Zip:	DECATUR, GA 30030
Owner Name:	MARTA
Owner Type:	Municipal
Operator Name:	MARTA
Operator Type:	Municipal
Short-Term Generator Activity:	No
Importer Activity:	No
Mixed Waste Generator:	No
Transporter Activity:	No
Transfer Facility Activity:	No
Recycler Activity with Storage:	No
Small Quantity On-Site Burner Exemption:	No
Smelting Melting and Refining Furnace Exemption:	No
Underground Injection Control:	No
Off-Site Waste Receipt:	No
Universal Waste Indicator:	No
Universal Waste Destination Facility:	No
Federal Universal Waste:	No
Active Site Fed-Reg Treatment Storage and Disposal Facility:	Not reported
Active Site Converter Treatment storage and Disposal Facility:	Not reported
Active Site State-Reg Treatment Storage and Disposal Facility:	Not reported
Active Site State-Reg Handler:	---
Federal Facility Indicator:	Not reported
Hazardous Secondary Material Indicator:	NN
Sub-Part K Indicator:	Not reported
Commercial TSD Indicator:	No
Treatment Storage and Disposal Type:	Not reported
2018 GPRA Permit Baseline:	Not on the Baseline
2018 GPRA Renewals Baseline:	Not on the Baseline
Permit Renewals Workload Universe:	Not reported
Permit Workload Universe:	Not reported
Permit Progress Universe:	Not reported
Post-Closure Workload Universe:	Not reported
Closure Workload Universe:	Not reported
202 GPRA Corrective Action Baseline:	No
Corrective Action Workload Universe:	No
Subject to Corrective Action Universe:	No
Non-TSDFs Where RCRA CA has Been Imposed Universe:	No
TSDFs Potentially Subject to CA Under 3004 (u)/(v) Universe:	No
TSDFs Only Subject to CA under Discretionary Auth Universe:	No

MARTA ANNEX (Continued) **1019327466**

Corrective Action Priority Ranking:	No NCAPS ranking
Environmental Control Indicator:	No
Institutional Control Indicator:	No
Human Exposure Controls Indicator:	N/A
Groundwater Controls Indicator:	N/A
Operating TSDF Universe:	Not reported
Full Enforcement Universe:	Not reported
Significant Non-Complier Universe:	No
Unaddressed Significant Non-Complier Universe:	No
Addressed Significant Non-Complier Universe:	No
Significant Non-Complier With a Compliance Schedule Universe:	No
Financial Assurance Required:	Not reported
Handler Date of Last Change:	20190606
Recognized Trader-Importer:	No
Recognized Trader-Exporter:	No
Importer of Spent Lead Acid Batteries:	No
Exporter of Spent Lead Acid Batteries:	No
Recycler Activity Without Storage:	Not reported
Manifest Broker:	Not reported
Sub-Part P Indicator:	No

Hazardous Waste Summary:

Waste Code:	D001
Waste Description:	IGNITABLE WASTE
Waste Code:	D002
Waste Description:	CORROSIVE WASTE
Waste Code:	D018
Waste Description:	BENZENE
Waste Code:	D035
Waste Description:	METHYL ETHYL KETONE

Handler - Owner Operator:

Owner/Operator Indicator:	Operator
Owner/Operator Name:	MARTA
Legal Status:	Municipal
Date Became Current:	19900101
Date Ended Current:	Not reported
Owner/Operator Address:	2424 PIEDMONT RD NE
Owner/Operator City,State,Zip:	ATLANTA, GA 30324
Owner/Operator Telephone:	404-848-6500
Owner/Operator Telephone Ext:	Not reported
Owner/Operator Fax:	Not reported
Owner/Operator Email:	Not reported
Owner/Operator Indicator:	Owner
Owner/Operator Name:	MARTA
Legal Status:	Municipal
Date Became Current:	19900101
Date Ended Current:	Not reported
Owner/Operator Address:	2424 PIEDMONT RD NE
Owner/Operator City,State,Zip:	ATLANTA, GA 30324
Owner/Operator Telephone:	404-848-6500

MARTA ANNEX (Continued) **1019327466**

Owner/Operator Telephone Ext:	Not reported
Owner/Operator Fax:	Not reported
Owner/Operator Email:	Not reported
Owner/Operator Indicator:	Operator
Owner/Operator Name:	MARTA
Legal Status:	Municipal
Date Became Current:	19900101
Date Ended Current:	Not reported
Owner/Operator Address:	2400 PIEDMONT RD NE
Owner/Operator City,State,Zip:	ATLANTA, GA 30324
Owner/Operator Telephone:	404-848-6500
Owner/Operator Telephone Ext:	Not reported
Owner/Operator Fax:	Not reported
Owner/Operator Email:	Not reported
Owner/Operator Indicator:	Operator
Owner/Operator Name:	MARTA
Legal Status:	Municipal
Date Became Current:	19900101
Date Ended Current:	Not reported
Owner/Operator Address:	2424 PIEDMONT RD NE
Owner/Operator City,State,Zip:	ATLANTA, GA 30324
Owner/Operator Telephone:	404-848-6500
Owner/Operator Telephone Ext:	Not reported
Owner/Operator Fax:	Not reported
Owner/Operator Email:	Not reported
Owner/Operator Indicator:	Owner
Owner/Operator Name:	MARTA
Legal Status:	Municipal
Date Became Current:	19900101
Date Ended Current:	Not reported
Owner/Operator Address:	2424 PIEDMONT RD NE
Owner/Operator City,State,Zip:	ATLANTA, GA 30324
Owner/Operator Telephone:	404-848-6500
Owner/Operator Telephone Ext:	Not reported
Owner/Operator Fax:	Not reported
Owner/Operator Email:	Not reported
Owner/Operator Indicator:	Owner
Owner/Operator Name:	MARTA
Legal Status:	Municipal
Date Became Current:	19900101
Date Ended Current:	Not reported
Owner/Operator Address:	2400 PIEDMONT RD NE
Owner/Operator City,State,Zip:	ATLANTA, GA 30324
Owner/Operator Telephone:	404-848-6500
Owner/Operator Telephone Ext:	Not reported
Owner/Operator Fax:	Not reported
Owner/Operator Email:	Not reported

Historic Generators:

Receive Date:	20160825
Handler Name: MARTA ANNEX	
Federal Waste Generator Description:	Small Quantity Generator
State District Owner:	GA

MARTA ANNEX (Continued) **1019327466**

Large Quantity Handler of Universal Waste: No
Recognized Trader Importer: No
Recognized Trader Exporter: No
Spent Lead Acid Battery Importer: No
Spent Lead Acid Battery Exporter: No
Current Record: No
Non Storage Recycler Activity: Not reported
Electronic Manifest Broker: Not reported

Receive Date: 20170427
Handler Name: MARTA ANNEX
Federal Waste Generator Description: Conditionally Exempt Small Quantity Generator
State District Owner: GA
Large Quantity Handler of Universal Waste: No
Recognized Trader Importer: No
Recognized Trader Exporter: No
Spent Lead Acid Battery Importer: No
Spent Lead Acid Battery Exporter: No
Current Record: No
Non Storage Recycler Activity: Not reported
Electronic Manifest Broker: Not reported

Receive Date: 20190603
Handler Name: MARTA ANNEX
Federal Waste Generator Description: Conditionally Exempt Small Quantity Generator
State District Owner: Not reported
Large Quantity Handler of Universal Waste: No
Recognized Trader Importer: No
Recognized Trader Exporter: No
Spent Lead Acid Battery Importer: No
Spent Lead Acid Battery Exporter: No
Current Record: Yes
Non Storage Recycler Activity: No
Electronic Manifest Broker: No

List of NAICS Codes and Descriptions:
NAICS Code: 48511
NAICS Description: URBAN TRANSIT SYSTEMS

NAICS Code: 485111
NAICS Description: MIXED MODE TRANSIT SYSTEMS

Facility Has Received Notices of Violations:
Violations: No Violations Found

Evaluation Action Summary:
Evaluations: No Evaluations Found

FINDS:
Registry ID: 110069517534

Click Here:

Environmental Interest/Information System:
RCRAInfo is a national information system that supports the Resource

MARTA ANNEX (Continued) **1019327466**

Conservation and Recovery Act (RCRA) program through the tracking of events and activities related to facilities that generate, transport, and treat, store, or dispose of hazardous waste. RCRAInfo allows RCRA program staff to track the notification, permit, compliance, and corrective action activities required under RCRA.

Click this hyperlink while viewing on your computer to access additional FINDS: detail in the EDR Site Report.

ECHO:

Envid:	1019327466
Registry ID:	110069517534
DFR URL:	http://echo.epa.gov/detailed-facility-report?fid=110069517534
Name:	MARTA ANNEX
Address:	2400 PIEDMONT RD NE
City,State,Zip:	ATLANTA, GA 30324

37
NE
1/8-1/4
0.136 mi.
717 ft.

ADCOR ELECTRONICS INC
349 PEACHTREE HILLS AVE NE
ATLANTA, GA 30305

RCRA NonGen / NLR
FINDS
ECHO

1000340581
GAD046894838

Relative:
Lower

Actual:
815 ft.

RCRA NonGen / NLR:

Date Form Received by Agency:	19881201
Handler Name:	ADCOR PRINTED CIRCUITS
Handler Address:	349 PEACHTREE HILLS AVE NE
Handler City,State,Zip:	ATLANTA, GA 30305
EPA ID:	GAD046894838
Contact Name:	Not reported
Contact Address:	Not reported
Contact City,State,Zip:	Not reported
Contact Telephone:	Not reported
Contact Fax:	Not reported
Contact Email:	Not reported
Contact Title:	Not reported
EPA Region:	04
Land Type:	Not reported
Federal Waste Generator Description:	Not a generator, verified
Non-Notifier:	Not reported
Biennial Report Cycle:	Not reported
Accessibility:	Not reported
Active Site Indicator:	Not reported
State District Owner:	GA
State District:	BB
Mailing Address:	C/O DECATEK INC P O BOX 569
Mailing City,State,Zip:	STONE MOUNTAIN, GA 30086
Owner Name:	Not reported
Owner Type:	Not reported
Operator Name:	OPERNAME
Operator Type:	Municipal
Short-Term Generator Activity:	No
Importer Activity:	No
Mixed Waste Generator:	No
Transporter Activity:	No
Transfer Facility Activity:	No
Recycler Activity with Storage:	No
Small Quantity On-Site Burner Exemption:	No

ADCOR ELECTRONICS INC (Continued) **1000340581**

Smelting Melting and Refining Furnace Exemption:	No
Underground Injection Control:	No
Off-Site Waste Receipt:	No
Universal Waste Indicator:	No
Universal Waste Destination Facility:	No
Federal Universal Waste:	No
Active Site Fed-Reg Treatment Storage and Disposal Facility:	Not reported
Active Site Converter Treatment storage and Disposal Facility:	Not reported
Active Site State-Reg Treatment Storage and Disposal Facility:	Not reported
Active Site State-Reg Handler:	---
Federal Facility Indicator:	Not reported
Hazardous Secondary Material Indicator:	NN
Sub-Part K Indicator:	Not reported
Commercial TSD Indicator:	No
Treatment Storage and Disposal Type:	Not reported
2018 GPRA Permit Baseline:	Not on the Baseline
2018 GPRA Renewals Baseline:	Not on the Baseline
Permit Renewals Workload Universe:	Not reported
Permit Workload Universe:	Not reported
Permit Progress Universe:	Not reported
Post-Closure Workload Universe:	Not reported
Closure Workload Universe:	Not reported
202 GPRA Corrective Action Baseline:	No
Corrective Action Workload Universe:	No
Subject to Corrective Action Universe:	No
Non-TSDFs Where RCRA CA has Been Imposed Universe:	No
TSDFs Potentially Subject to CA Under 3004 (u)/(v) Universe:	No
TSDFs Only Subject to CA under Discretionary Auth Universe:	No
Corrective Action Priority Ranking:	No NCAPS ranking
Environmental Control Indicator:	No
Institutional Control Indicator:	No
Human Exposure Controls Indicator:	N/A
Groundwater Controls Indicator:	N/A
Operating TSDF Universe:	Not reported
Full Enforcement Universe:	Not reported
Significant Non-Complier Universe:	No
Unaddressed Significant Non-Complier Universe:	No
Addressed Significant Non-Complier Universe:	No
Significant Non-Complier With a Compliance Schedule Universe:	No
Financial Assurance Required:	Not reported
Handler Date of Last Change:	20000902
Recognized Trader-Importer:	No
Recognized Trader-Exporter:	No
Importer of Spent Lead Acid Batteries:	No
Exporter of Spent Lead Acid Batteries:	No
Recycler Activity Without Storage:	Not reported
Manifest Broker:	Not reported
Sub-Part P Indicator:	No

Hazardous Waste Summary:

Waste Code:	D003
Waste Description:	REACTIVE WASTE

Handler - Owner Operator:

Owner/Operator Indicator:	Operator

ADCOR ELECTRONICS INC (Continued) **1000340581**

Owner/Operator Name:	OPERNAME
Legal Status:	Municipal
Date Became Current:	Not reported
Date Ended Current:	Not reported
Owner/Operator Address:	OPERSTREET
Owner/Operator City,State,Zip:	OPERCITY, WY 99999
Owner/Operator Telephone:	404-555-1212
Owner/Operator Telephone Ext:	Not reported
Owner/Operator Fax:	Not reported
Owner/Operator Email:	Not reported

Owner/Operator Indicator:	Owner
Owner/Operator Name:	COURIER CIRCUITS INC
Legal Status:	Municipal
Date Became Current:	Not reported
Date Ended Current:	Not reported
Owner/Operator Address:	OWNERSTREET
Owner/Operator City,State,Zip:	OWNERCITY, WY 99999
Owner/Operator Telephone:	404-555-1212
Owner/Operator Telephone Ext:	Not reported
Owner/Operator Fax:	Not reported
Owner/Operator Email:	Not reported

Historic Generators:

Receive Date:	19881201
Handler Name: ADCOR PRINTED CIRCUITS	
Federal Waste Generator Description:	Not a generator, verified
State District Owner:	GA
Large Quantity Handler of Universal Waste:	No
Recognized Trader Importer:	No
Recognized Trader Exporter:	No
Spent Lead Acid Battery Importer:	No
Spent Lead Acid Battery Exporter:	No
Current Record:	Yes
Non Storage Recycler Activity:	Not reported
Electronic Manifest Broker:	Not reported

Receive Date:	19801119
Handler Name: ADCOR PRINTED CIRCUITS	
Federal Waste Generator Description:	Not a generator, verified
State District Owner:	GA
Large Quantity Handler of Universal Waste:	No
Recognized Trader Importer:	No
Recognized Trader Exporter:	No
Spent Lead Acid Battery Importer:	No
Spent Lead Acid Battery Exporter:	No
Current Record:	No
Non Storage Recycler Activity:	Not reported
Electronic Manifest Broker:	Not reported

List of NAICS Codes and Descriptions:

NAICS Codes:	No NAICS Codes Found

Facility Has Received Notices of Violation:

Found Violation:	Yes
Agency Which Determined Violation:	State

ADCOR ELECTRONICS INC (Continued) **1000340581**

Violation Short Description:	Generators - General
Date Violation was Determined:	19870805
Actual Return to Compliance Date:	19881201
Return to Compliance Qualifier:	Observed
Violation Responsible Agency:	State
Scheduled Compliance Date:	Not reported
Enforcement Identifier:	002
Date of Enforcement Action:	19870805
Enforcement Responsible Agency:	State
Enforcement Docket Number:	Not reported
Enforcement Attorney:	Not reported
Corrective Action Component:	No
Appeal Initiated Date:	Not reported
Appeal Resolution Date:	Not reported
Disposition Status Date:	Not reported
Disposition Status:	Not reported
Disposition Status Description:	Not reported
Consent/Final Order Sequence Number:	Not reported
Consent/Final Order Respondent Name:	Not reported
Consent/Final Order Lead Agency:	Not reported
Enforcement Type:	WRITTEN INFORMAL
Enforcement Responsible Person:	Not reported
Enforcement Responsible Sub-Organization:	Not reported
SEP Sequence Number:	Not reported
SEP Expenditure Amount:	Not reported
SEP Scheduled Completion Date:	Not reported
SEP Actual Date:	Not reported
SEP Defaulted Date:	Not reported
SEP Type:	Not reported
SEP Type Description:	Not reported
Proposed Amount:	Not reported
Final Monetary Amount:	Not reported
Paid Amount:	Not reported
Final Count:	Not reported
Final Amount:	Not reported

Found Violation:	Yes
Agency Which Determined Violation:	State
Violation Short Description:	Generators - General
Date Violation was Determined:	19870805
Actual Return to Compliance Date:	19881201
Return to Compliance Qualifier:	Observed
Violation Responsible Agency:	State
Scheduled Compliance Date:	Not reported
Enforcement Identifier:	001
Date of Enforcement Action:	19880630
Enforcement Responsible Agency:	State
Enforcement Docket Number:	Not reported
Enforcement Attorney:	Not reported
Corrective Action Component:	No
Appeal Initiated Date:	Not reported
Appeal Resolution Date:	Not reported
Disposition Status Date:	Not reported
Disposition Status:	Not reported
Disposition Status Description:	Not reported
Consent/Final Order Sequence Number:	Not reported
Consent/Final Order Respondent Name:	Not reported

ADCOR ELECTRONICS INC (Continued) **1000340581**

Consent/Final Order Lead Agency: Not reported
Enforcement Type: WRITTEN INFORMAL
Enforcement Responsible Person: Not reported
Enforcement Responsible Sub-Organization: Not reported
SEP Sequence Number: Not reported
SEP Expenditure Amount: Not reported
SEP Scheduled Completion Date: Not reported
SEP Actual Date: Not reported
SEP Defaulted Date: Not reported
SEP Type: Not reported
SEP Type Description: Not reported
Proposed Amount: Not reported
Final Monetary Amount: Not reported
Paid Amount: Not reported
Final Count: Not reported
Final Amount: Not reported

Found Violation: No
Agency Which Determined Violation: Not reported
Violation Short Description: Not reported
Date Violation was Determined: Not reported
Actual Return to Compliance Date: Not reported
Return to Compliance Qualifier: Not reported
Violation Responsible Agency: Not reported
Scheduled Compliance Date: Not reported
Enforcement Identifier: Not reported
Date of Enforcement Action: Not reported
Enforcement Responsible Agency: Not reported
Enforcement Docket Number: Not reported
Enforcement Attorney: Not reported
Corrective Action Component: Not reported
Appeal Initiated Date: Not reported
Appeal Resolution Date: Not reported
Disposition Status Date: Not reported
Disposition Status: Not reported
Disposition Status Description: Not reported
Consent/Final Order Sequence Number: Not reported
Consent/Final Order Respondent Name: Not reported
Consent/Final Order Lead Agency: Not reported
Enforcement Type: Not reported
Enforcement Responsible Person: Not reported
Enforcement Responsible Sub-Organization: Not reported
SEP Sequence Number: Not reported
SEP Expenditure Amount: Not reported
SEP Scheduled Completion Date: Not reported
SEP Actual Date: Not reported
SEP Defaulted Date: Not reported
SEP Type: Not reported
SEP Type Description: Not reported
Proposed Amount: Not reported
Final Monetary Amount: Not reported
Paid Amount: Not reported
Final Count: Not reported
Final Amount: Not reported

Evaluation Action Summary:
Evaluation Date: 19870805

ADCOR ELECTRONICS INC (Continued) **1000340581**

Evaluation Responsible Agency:	State
Found Violation:	Yes
Evaluation Type Description:	NON-FINANCIAL RECORD REVIEW
Evaluation Responsible Person Identifier:	Not reported
Evaluation Responsible Sub-Organization:	Not reported
Actual Return to Compliance Date:	19881201
Scheduled Compliance Date:	Not reported
Date of Request:	Not reported
Date Response Received:	Not reported
Request Agency:	Not reported
Former Citation:	Not reported

Evaluation Date:	19870805
Evaluation Responsible Agency:	State
Found Violation:	Yes
Evaluation Type Description:	NON-FINANCIAL RECORD REVIEW
Evaluation Responsible Person Identifier:	Not reported
Evaluation Responsible Sub-Organization:	Not reported
Actual Return to Compliance Date:	19881201
Scheduled Compliance Date:	Not reported
Date of Request:	Not reported
Date Response Received:	Not reported
Request Agency:	Not reported
Former Citation:	Not reported

Evaluation Date:	19870529
Evaluation Responsible Agency:	State
Found Violation:	No
Evaluation Type Description:	COMPLIANCE EVALUATION INSPECTION ON-SITE
Evaluation Responsible Person Identifier:	Not reported
Evaluation Responsible Sub-Organization:	Not reported
Actual Return to Compliance Date:	Not reported
Scheduled Compliance Date:	Not reported
Date of Request:	Not reported
Date Response Received:	Not reported
Request Agency:	Not reported
Former Citation:	Not reported

FINDS:
Registry ID: 110009355125

Click Here:

Environmental Interest/Information System:
AFS (Aerometric Information Retrieval System (AIRS) Facility Subsystem) replaces the former Compliance Data System (CDS), the National Emission Data System (NEDS), and the Storage and Retrieval of Aerometric Data (SAROAD). AIRS is the national repository for information concerning airborne pollution in the United States. AFS is used to track emissions and compliance data from industrial plants. AFS data are utilized by states to prepare State Implementation Plans to comply with regulatory programs and by EPA as an input for the estimation of total national emissions. AFS is undergoing a major redesign to support facility operating permits required under Title V of the Clean Air Act.
RCRAInfo is a national information system that supports the Resource

ADCOR ELECTRONICS INC (Continued) **1000340581**

Conservation and Recovery Act (RCRA) program through the tracking of events and activities related to facilities that generate, transport, and treat, store, or dispose of hazardous waste. RCRAInfo allows RCRA program staff to track the notification, permit, compliance, and corrective action activities required under RCRA.
AIR MINOR

Click this hyperlink while viewing on your computer to access additional FINDS: detail in the EDR Site Report.

ECHO:

Envid:	1000340581
Registry ID:	110009355125
DFR URL:	http://echo.epa.gov/detailed-facility-report?fid=110009355125
Name:	ADCOR ELECTRONICS INC
Address:	349 PEACHTREE HILLS AVE NE
City,State,Zip:	ATLANTA, GA 30305

L38 **ALLIED READYMIX INC-PLANT #63** **GA UST** **U003006114**
NE **469 PEACHTREE HILLS AVENUE** **GA Financial Assurance** **N/A**
1/8-1/4 **ATLANTA, GA**
0.139 mi.
734 ft. **Site 1 of 2 in cluster L**

Relative:
Higher

Actual:
834 ft.

UST:

Name:	ALLIED READYMIX INC-PLANT #63
Address:	469 PEACHTREE HILLS AVENUE
City,State,Zip:	ATLANTA, GA

Tank Info:

Tankid:	DF-63
Name:	ALLIED READYMIX INC-PLANT #63
Address:	469 PEACHTREE HILLS AVENUE
Tank Status:	Removed from Ground
City:	ATLANTA
Tank Material:	Steel-Impressed Current
Pipe Type:	Suction (American)
Overfill Type:	Not reported
Install Date:	12/21/1998
Facility ID:	9060530
Status Date:	Not reported
Product:	Diesel
Pipe Material:	Cathodically Protected
Overfill Protection:	Not reported
Overfill Installed:	11/18/1998
Tank Exempt From Spill:	Not reported
Date Spill Device Installed:	11/18/1998

Payments:

Obligation Amount:	$0.00
Agreement Number:	2005-GUST-UST-122621
Agreement Type:	GUST Reimbursement
Payment Amount:	$0.00

GA Financial Assurance 1:

Name:	ALLIED READYMIX INC-PLANT #63
Address:	469 PEACHTREE HILLS AVENUE

ALLIED READYMIX INC-PLANT #63 (Continued) **U003006114**

City,State,Zip:	ATLANTA, GA 30305
Region:	1
Facility ID:	9060530
Financial Responsiblity:	G.U.S.T. Trust Fund
Location Start Date:	08/30/1995
Location End Date:	Not reported
Location Status:	Close
Location Type:	Industrial
Facility Status:	INACTIVE

M39 **UNKNOWN/PROPOSED PEP BOYS** **GA LUST** **1006779197**
NE **PIEDMONT RD & LINDBERGH WAY** **FINDS** **N/A**
1/8-1/4 **ATLANTA, GA 30324** **GA Financial Assurance**
0.152 mi.
802 ft. **Site 1 of 3 in cluster M**

Relative:
Higher

Actual:
874 ft.

LUST:

Name:	UNKNOWN/PROPOSED PEP BOYS
Address:	PIEDMONT RD & LINDBERGH WAY
City,State,Zip:	ATLANTA, GA 30324
Facility ID:	09060451
Leak ID:	Not reported
Description:	Not reported
Cleanup Status:	NFA - No Further Action
Date Received:	12/12/1994
Project Officer:	EPD Migration
Project Name:	UST - 1 - UNKNOWN/PROPOSED PEP BOYS
Site Code Description:	Owner/Operator funded site
No Further Action Date:	05/01/1998

FINDS:

Registry ID: 110013485353

Click Here:

Environmental Interest/Information System:

GEIMS (Geographic Environmental Information Management System) provides the EPA and Public a single point of access to core data for all facilities and sites regulated or monitored by the EPA and a single system for the reporting of all environmental data.

Click this hyperlink while viewing on your computer to access additional FINDS: detail in the EDR Site Report.

GA Financial Assurance 1:

Name:	UNKNOWN/PROPOSED PEP BOYS
Address:	PIEDMONT RD & LINDBERGH WAY
City,State,Zip:	ATLANTA, GA 30324
Region:	1
Facility ID:	9060451
Financial Responsiblity:	Not reported
Location Start Date:	12/12/1994
Location End Date:	Not reported
Location Status:	Close
Location Type:	Commercial
Facility Status:	INACTIVE

L40 NE 1/8-1/4 0.154 mi. 812 ft. | **LINDBERGH DRIVE & PEACHTREE HILLS AVENUE**
CORNER OF LINDBERGH DR & PEACHTREE HILLS
ATLANTA, GA | **GA LUST** | **U004022627**
GA UST | **N/A**
GA Financial Assurance

Site 2 of 2 in cluster L

Relative: Higher

Actual: 830 ft.

LUST:

Name:	LINDBERGH DRIVE & PEACHTREE HILLS AVENUE
Address:	CORNER OF LINDBERGH DR & PEACHTREE HILLS
City,State,Zip:	ATLANTA, GA 30305
Facility ID:	10000784
Leak ID:	Not reported
Description:	Not reported
Cleanup Status:	NFA - Clean Closure
Date Received:	Not reported
Project Officer:	Kelly Adams
Project Name:	UST - CLOSURE - LINDBERGH DRIVE & PEACHTREE HILLS AVENUE
Site Code Description:	Owner/Operator funded site
No Further Action Date:	12/22/2004

UST:

Name:	LINDBERGH DRIVE & PEACHTREE HILLS AVENUE
Address:	CORNER OF LINDBERGH DR & PEACHTREE HILLS
City,State,Zip:	ATLANTA, GA

Tank Info:

Tankid:	1
Name:	LINDBERGH DRIVE & PEACHTREE HILLS AVENUE
Address:	CORNER OF LINDBERGH DR & PEACHTREE HILLS
Tank Status:	Removed from Ground
City:	ATLANTA
Tank Material:	Unknown
Pipe Type:	Not reported
Overfill Type:	Not reported
Install Date:	08/25/2004
Facility ID:	10000784
Status Date:	Not reported
Product:	Used Oil
Pipe Material:	Not reported
Overfill Protection:	0
Overfill Installed:	Not reported
Tank Exempt From Spill:	0
Date Spill Device Installed:	Not reported

GA Financial Assurance 1:

Name:	LINDBERGH DRIVE & PEACHTREE HILLS AVENUE
Address:	CORNER OF LINDBERGH DR & PEACHTREE HILLS
City,State,Zip:	ATLANTA, GA 30305
Region:	1
Facility ID:	10000784
Financial Responsiblity:	Not reported
Location Start Date:	10/06/2004
Location End Date:	10/06/2004
Location Status:	Close
Location Type:	Not Marked
Facility Status:	INACTIVE

N41 NE 1/8-1/4 0.157 mi. 829 ft. | **HESS STATION #10222**
2500 PIEDMONT ROAD
ATLANTA, GA 30324 | **GA AST** | **A100498281**
N/A

Site 1 of 4 in cluster N

Relative: Higher
Actual: 885 ft.

AST:

Name:	HESS STATION #10222
Address:	2500 PIEDMONT ROAD
City,State,Zip:	ATLANTA, GA 30324
Owner Name:	Not reported
Owner Address:	Not reported
Owner City/State/Zip:	Not reported
Number Of Tanks:	Not reported
Tank Capacity:	Not reported
File No:	060-SSS-363

J42 East 1/8-1/4 0.161 mi. 848 ft. | **AMERICAN RED CROSS**
1925 MONROE DRIVE
ATLANTA, GA 30324 | **GA LUST FINDS** | **1006788408**
N/A

Site 2 of 3 in cluster J

Relative: Higher
Actual: 883 ft.

LUST:

Name:	AMERICAN RED CROSS
Address:	1925 MONROE DRIVE
City,State,Zip:	ATLANTA, GA 30324
Facility ID:	09060755
Leak ID:	Not reported
Description:	Not reported
Cleanup Status:	NFA - Clean Closure
Date Received:	Not reported
Project Officer:	Kelly Adams
Project Name:	UST - CLOSURE - AMERICAN RED CROSS
Site Code Description:	Owner/Operator funded site
No Further Action Date:	06/28/2007

Name:	AMERICAN RED CROSS
Address:	1925 MONROE DRIVE
City,State,Zip:	ATLANTA, GA 30324
Facility ID:	09060755
Leak ID:	Not reported
Description:	Not reported
Cleanup Status:	NFA - No Further Action
Date Received:	02/02/1999
Project Officer:	Ron Wallace
Project Name:	UST - 1 - AMERICAN RED CROSS
Site Code Description:	Owner/Operator funded site
No Further Action Date:	06/04/1999

FINDS:
Registry ID: 110013578173

Click Here:

Environmental Interest/Information System:
GEIMS (Geographic Environmental Information Management System) provides the EPA and Public a single point of access to core data for all facilities and sites regulated or monitored by the EPA and a single system for the reporting of all environmental data.

AMERICAN RED CROSS (Continued) **1006788408**

Click this hyperlink while viewing on your computer to access additional FINDS: detail in the EDR Site Report.

J43 **AMERICAN RED CROSS** **GA UST** **U003728315**
East **1925 MONROE DRIVE** **GA Financial Assurance** **N/A**
1/8-1/4 **ATLANTA, GA**
0.161 mi.
848 ft. **Site 3 of 3 in cluster J**

Relative:
Higher

Actual:
883 ft.

UST:

Name:	AMERICAN RED CROSS
Address:	1925 MONROE DRIVE
City,State,Zip:	ATLANTA, GA

Tank Info:

Tankid:	1
Name:	AMERICAN RED CROSS
Address:	1925 MONROE DRIVE
Tank Status:	Removed from Ground
City:	ATLANTA
Tank Material:	Steel-Impressed Current
Pipe Type:	Safe Suction (Euro)
Overfill Type:	Not reported
Install Date:	01/01/1963
Facility ID:	9060755
Status Date:	Not reported
Product:	Diesel
Pipe Material:	Copper
Overfill Protection:	Not reported
Overfill Installed:	02/04/1999
Tank Exempt From Spill:	Not reported
Date Spill Device Installed:	02/04/1999

GA Financial Assurance 1:

Name:	AMERICAN RED CROSS
Address:	1925 MONROE DRIVE
City,State,Zip:	ATLANTA, GA 30324
Region:	1
Facility ID:	9060755
Financial Responsiblity:	Insurance
Location Start Date:	12/22/1998
Location End Date:	06/20/2007
Location Status:	Close
Location Type:	Other
Facility Status:	INACTIVE

44 ENE 1/8-1/4 0.162 mi. 854 ft. | **BUCKHEAD COLLISION CENTER INC**
2192 BLAKELY DR NE
ATLANTA, GA 30324 | **RCRA NonGen / NLR**
FINDS
ECHO | **1000688429**
GAD984313197

Relative: Higher

Actual: 841 ft.

RCRA NonGen / NLR:

Date Form Received by Agency:	19960130
Handler Name:	BUCKHEAD COLLISION CENTER INC
Handler Address:	2192 BLAKELY DR NE
Handler City,State,Zip:	ATLANTA, GA 30324
EPA ID:	GAD984313197
Contact Name:	RICHARD WELLS
Contact Address:	2192 BLAKELY DR NE
Contact City,State,Zip:	ATLANTA, GA 30324
Contact Telephone:	404-876-4400
Contact Fax:	Not reported
Contact Email:	Not reported
Contact Title:	Not reported
EPA Region:	04
Land Type:	Private
Federal Waste Generator Description:	Not a generator, verified
Non-Notifier:	Not reported
Biennial Report Cycle:	Not reported
Accessibility:	Not reported
Active Site Indicator:	Not reported
State District Owner:	Not reported
State District:	Not reported
Mailing Address:	BLAKELY DR NE
Mailing City,State,Zip:	ATLANTA, GA 30324
Owner Name:	BUCKHEAD COLLISION
Owner Type:	Private
Operator Name:	Not reported
Operator Type:	Not reported
Short-Term Generator Activity:	No
Importer Activity:	No
Mixed Waste Generator:	No
Transporter Activity:	No
Transfer Facility Activity:	No
Recycler Activity with Storage:	No
Small Quantity On-Site Burner Exemption:	No
Smelting Melting and Refining Furnace Exemption:	No
Underground Injection Control:	No
Off-Site Waste Receipt:	No
Universal Waste Indicator:	No
Universal Waste Destination Facility:	No
Federal Universal Waste:	No
Active Site Fed-Reg Treatment Storage and Disposal Facility:	Not reported
Active Site Converter Treatment storage and Disposal Facility:	Not reported
Active Site State-Reg Treatment Storage and Disposal Facility:	Not reported
Active Site State-Reg Handler:	---
Federal Facility Indicator:	Not reported
Hazardous Secondary Material Indicator:	NN
Sub-Part K Indicator:	Not reported
Commercial TSD Indicator:	No
Treatment Storage and Disposal Type:	Not reported
2018 GPRA Permit Baseline:	Not on the Baseline
2018 GPRA Renewals Baseline:	Not on the Baseline
Permit Renewals Workload Universe:	Not reported

BUCKHEAD COLLISION CENTER INC (Continued) **1000688429**

Permit Workload Universe:	Not reported
Permit Progress Universe:	Not reported
Post-Closure Workload Universe:	Not reported
Closure Workload Universe:	Not reported
202 GPRA Corrective Action Baseline:	No
Corrective Action Workload Universe:	No
Subject to Corrective Action Universe:	No
Non-TSDFs Where RCRA CA has Been Imposed Universe:	No
TSDFs Potentially Subject to CA Under 3004 (u)/(v) Universe:	No
TSDFs Only Subject to CA under Discretionary Auth Universe:	No
Corrective Action Priority Ranking:	No NCAPS ranking
Environmental Control Indicator:	No
Institutional Control Indicator:	No
Human Exposure Controls Indicator:	N/A
Groundwater Controls Indicator:	N/A
Operating TSDF Universe:	Not reported
Full Enforcement Universe:	Not reported
Significant Non-Complier Universe:	No
Unaddressed Significant Non-Complier Universe:	No
Addressed Significant Non-Complier Universe:	No
Significant Non-Complier With a Compliance Schedule Universe:	No
Financial Assurance Required:	Not reported
Handler Date of Last Change:	20000902
Recognized Trader-Importer:	No
Recognized Trader-Exporter:	No
Importer of Spent Lead Acid Batteries:	No
Exporter of Spent Lead Acid Batteries:	No
Recycler Activity Without Storage:	Not reported
Manifest Broker:	Not reported
Sub-Part P Indicator:	No

Hazardous Waste Summary:

Waste Code: D001
Waste Description: IGNITABLE WASTE

Waste Code: D035
Waste Description: METHYL ETHYL KETONE

Waste Code: F003
Waste Description: THE FOLLOWING SPENT NONHALOGENATED SOLVENTS: XYLENE, ACETONE, ETHYL ACETATE, ETHYL BENZENE, ETHYL ETHER, METHYL ISOBUTYL KETONE, N-BUTYL ALCOHOL, CYCLOHEXANONE, AND METHANOL; ALL SPENT SOLVENT MIXTURES/BLENDS CONTAINING, BEFORE USE, ONLY THE ABOVE SPENT NONHALOGENATED SOLVENTS; AND ALL SPENT SOLVENT MIXTURES/BLENDS CONTAINING, BEFORE USE, ONE OR MORE OF THE ABOVE NONHALOGENATED SOLVENTS, AND A TOTAL OF TEN PERCENT OR MORE (BY VOLUME) OF ONE OR MORE OF THOSE SOLVENTS LISTED IN F001, F002, F004, AND F005; AND STILL BOTTOMS FROM THE RECOVERY OF THESE SPENT SOLVENTS AND SPENT SOLVENT MIXTURES.

Waste Code: F005
Waste Description: THE FOLLOWING SPENT NONHALOGENATED SOLVENTS: TOLUENE, METHYL ETHYL KETONE, CARBON DISULFIDE, ISOBUTANOL, PYRIDINE, BENZENE, 2-ETHOXYETHANOL, AND 2-NITROPROPANE; ALL SPENT SOLVENT MIXTURES/BLENDS CONTAINING, BEFORE USE, A TOTAL OF TEN PERCENT OR MORE (BY VOLUME) OF ONE OR MORE OF THE ABOVE NONHALOGENATED SOLVENTS OR THOSE SOLVENTS

BUCKHEAD COLLISION CENTER INC (Continued) **1000688429**

LISTED IN F001, F002, OR F004; AND STILL BOTTOMS FROM THE RECOVERY OF THESE SPENT SOLVENTS AND SPENT SOLVENT MIXTURES.

Handler - Owner Operator:

Owner/Operator Indicator:	Owner
Owner/Operator Name:	BUCKHEAD COLLISION
Legal Status:	Private
Date Became Current:	Not reported
Date Ended Current:	Not reported
Owner/Operator Address:	2192 BLAKELY DR NE
Owner/Operator City,State,Zip:	ATLANTA, GA 30324
Owner/Operator Telephone:	404-876-4400
Owner/Operator Telephone Ext:	Not reported
Owner/Operator Fax:	Not reported
Owner/Operator Email:	Not reported

Historic Generators:

Receive Date:	19960130
Handler Name:	BUCKHEAD COLLISION CENTER INC
Federal Waste Generator Description:	Not a generator, verified
State District Owner:	Not reported
Large Quantity Handler of Universal Waste:	No
Recognized Trader Importer:	No
Recognized Trader Exporter:	No
Spent Lead Acid Battery Importer:	No
Spent Lead Acid Battery Exporter:	No
Current Record:	Yes
Non Storage Recycler Activity:	Not reported
Electronic Manifest Broker:	Not reported

List of NAICS Codes and Descriptions:

NAICS Codes:	No NAICS Codes Found

Facility Has Received Notices of Violations:

Violations:	No Violations Found

Evaluation Action Summary:

Evaluations:	No Evaluations Found

FINDS:

Registry ID: 110005701749

Click Here:

Environmental Interest/Information System:

RCRAInfo is a national information system that supports the Resource Conservation and Recovery Act (RCRA) program through the tracking of events and activities related to facilities that generate, transport, and treat, store, or dispose of hazardous waste. RCRAInfo allows RCRA program staff to track the notification, permit, compliance, and corrective action activities required under RCRA.

Click this hyperlink while viewing on your computer to access additional FINDS: detail in the EDR Site Report.

BUCKHEAD COLLISION CENTER INC (Continued) **1000688429**

ECHO:

Envid:	1000688429
Registry ID:	110005701749
DFR URL:	http://echo.epa.gov/detailed-facility-report?fid=110005701749
Name:	BUCKHEAD COLLISION CENTER INC
Address:	2192 BLAKELY DR NE
City,State,Zip:	ATLANTA, GA 30324

M45 **PIEDMONT PLAZA** **GA NON-HSI** **S119008911**
NE **2405-2425 PIEDMONT ROAD** **N/A**
1/8-1/4 **ATLANTA, GA 30324**
0.162 mi.
858 ft. **Site 2 of 3 in cluster M**

Relative:
Higher

Actual:
874 ft.

NON HSI:

Name:	PIEDMONT PLAZA
Address:	2405-2425 PIEDMONT ROAD
City,State,Zip:	ATLANTA, GA 30324
Latitude:	33.821111
Longitude:	84.366944
Ground Water Pathway Score:	3.30
On-Site Pathway Score:	12.60
Report Date:	06/30/2016
Additional Info:	Tax Parcel: 17 004800020782
Contamination:	Tetrachloroethylene

M46 **PROFESSIONAL CLEANERS** **GA DRYCLEANERS** **S109506142**
NE **2405 PIEDMONT RD NE** **N/A**
1/8-1/4 **ATLANTA, GA 30324**
0.162 mi.
858 ft. **Site 3 of 3 in cluster M**

Relative:
Higher

Actual:
874 ft.

DRYCLN:

Name:	PROFESSIONAL CLEANERS
Address:	2405 PIEDMONT RD NE
City,State,Zip:	ATLANTA, GA 30324-3321
Contact Name:	Harry Patel
Phone Number:	404-261-7475
Contact Name:	Harry Patel
MSA code:	520
MSA desc:	ATLANTA, GA
CBSA code:	12060
CBSA descr:	ATLANTA SPGS, GA
Metro Micro Indicator:	2
CSA code:	122
Csa descr:	ATLANTA-SANDY SPRINGS-GAINESVILLE, GA-AL
Census tract:	9402
Census block group:	5
Latitude:	33.820915999999997
Longitude:	-84.367507000000003
Match level code:	0
Secondary address:	2405 Piedmont Rd NE
Secondary city:	Atlanta
Secondary state:	GA
Secondary zip10:	30324-3321
Secondary carrier route code:	C019

PROFESSIONAL CLEANERS (Continued) **S109506142**

Fax number:	Not reported
Toll free number:	Not reported
Web site:	Not reported
Selected SIC code:	721201
Selected SIC desc:	Cleaners
Primary SIC code:	721201
Primary SIC desc:	Cleaners
NAICS code:	81232002
NAICS desc:	Drycleaning & Laundry Svcs
Location employment size code:	A
Location employment size desc:	2008-01-04 00:00:00
Actual location employment size:	2
Modeled employment size:	A
Location sales volume code:	A
Location sales volume desc:	Less Than $500,000
Actual location sales volume:	120
Corporate sales volume code:	Not reported
Corporate sales volume desc:	Not reported
Actual corporate sales volume:	Not reported
Asset size:	S
Name:	Mr Harry Patel
Title:	Owner
Ethnicity code:	Indian
Infousa id:	563133347
Site Number:	563133347
HQ branch code:	9
HQ branch desc:	Single Loc
Public company indicator code:	0
Public filing indicator:	N
Individual firm code:	2
Individual firm desc:	Firm/Business
Year SIC added:	200105
Year first appeared in yellow pages:	2000
Yellow page code:	18306
Transaction date:	200105
Call status code:	S
Call status desc:	Answering Service
Credit score code:	B
Credit score desc:	80 to 84
Actual credit score:	84
Ad size code:	Regular
Population code:	8
Population desc:	250,000 - 499,999
Square footage code:	A
Square footage desc:	0 - 2,499
Radial distance from target element:	.
Actnumbus multitenant location:	9-May
Building num multi tenant:	95578
Number of pcs code:	0 - 1 PCs
Affluent neighborhood location:	N
Big business:	N
Female owner exec:	N
Highincomeexec:	N
Hightechbusiness:	N
Medium size business entrepreneur:	N
Small business entrepreneur:	Y
Tertiary address:	Piedmont Plz

PROFESSIONAL CLEANERS (Continued) **S109506142**

Tertiary city:	Atlanta
Tertiary state:	GA
Tertiary zip10:	30324
White collar percentage:	29
White collar indicator:	0
Production date:	12/02/2008
Obsolescence date:	06/02/2009
Source:	infoUSA
Bookno:	13190

K47 **PIEDMONT RD. SITE** **GA NON-HSI** **S104819446**
NE **2399 PIEDMONT RD.** **N/A**
1/8-1/4 **ATLANTA, GA**
0.163 mi.
859 ft. **Site 4 of 5 in cluster K**

Relative:
Higher

Actual:
871 ft.

NON HSI:

Name:	PIEDMONT RD. SITE
Address:	2399 PIEDMONT RD.
City,State,Zip:	ATLANTA, GA
Latitude:	33.820
Longitude:	-84.367
Ground Water Pathway Score:	5.7
On-Site Pathway Score:	0
Report Date:	Not reported
Additional Info:	Not reported
Contamination:	Not reported

K48 **PEP BOYS #314** **RCRA-VSQG** **1004687475**
NE **2399 PEIDMONT RD** **US AIRS** **GAR000003616**
1/8-1/4 **ATLANTA, GA 30324**
0.163 mi.
859 ft. **Site 5 of 5 in cluster K**

Relative:
Higher

Actual:
871 ft.

RCRA-VSQG:

Date Form Received by Agency:	19970612
Handler Name:	PEP BOYS #314
Handler Address:	2399 PEIDMONT RD
Handler City,State,Zip:	ATLANTA, GA 30324-0000
EPA ID:	GAR000003616
Contact Name:	JOHN KERELO
Contact Address:	3111 W ALLEGHENY AVE
Contact City,State,Zip:	PHILADELPHIA, PA 19132-0000
Contact Telephone:	215-227-9277
Contact Fax:	Not reported
Contact Email:	Not reported
Contact Title:	Not reported
EPA Region:	04
Land Type:	Private
Federal Waste Generator Description:	Conditionally Exempt Small Quantity Generator
Non-Notifier:	Not reported
Biennial Report Cycle:	Not reported
Accessibility:	Not reported
Active Site Indicator:	Handler Activities
State District Owner:	Not reported
State District:	Not reported

PEP BOYS #314 (Continued) **1004687475**

Mailing Address:	W ALLEGHENY AVE
Mailing City,State,Zip:	PHILADELPHIA, PA 19132-0000
Owner Name:	PEP BOYS MANNY MOE & JACK
Owner Type:	Private
Operator Name:	Not reported
Operator Type:	Not reported
Short-Term Generator Activity:	No
Importer Activity:	No
Mixed Waste Generator:	No
Transporter Activity:	No
Transfer Facility Activity:	No
Recycler Activity with Storage:	No
Small Quantity On-Site Burner Exemption:	No
Smelting Melting and Refining Furnace Exemption:	No
Underground Injection Control:	No
Off-Site Waste Receipt:	No
Universal Waste Indicator:	No
Universal Waste Destination Facility:	No
Federal Universal Waste:	No
Active Site Fed-Reg Treatment Storage and Disposal Facility:	Not reported
Active Site Converter Treatment storage and Disposal Facility:	Not reported
Active Site State-Reg Treatment Storage and Disposal Facility:	Not reported
Active Site State-Reg Handler:	---
Federal Facility Indicator:	Not reported
Hazardous Secondary Material Indicator:	NN
Sub-Part K Indicator:	Not reported
Commercial TSD Indicator:	No
Treatment Storage and Disposal Type:	Not reported
2018 GPRA Permit Baseline:	Not on the Baseline
2018 GPRA Renewals Baseline:	Not on the Baseline
Permit Renewals Workload Universe:	Not reported
Permit Workload Universe:	Not reported
Permit Progress Universe:	Not reported
Post-Closure Workload Universe:	Not reported
Closure Workload Universe:	Not reported
202 GPRA Corrective Action Baseline:	No
Corrective Action Workload Universe:	No
Subject to Corrective Action Universe:	No
Non-TSDFs Where RCRA CA has Been Imposed Universe:	No
TSDFs Potentially Subject to CA Under 3004 (u)/(v) Universe:	No
TSDFs Only Subject to CA under Discretionary Auth Universe:	No
Corrective Action Priority Ranking:	No NCAPS ranking
Environmental Control Indicator:	No
Institutional Control Indicator:	No
Human Exposure Controls Indicator:	N/A
Groundwater Controls Indicator:	N/A
Operating TSDF Universe:	Not reported
Full Enforcement Universe:	Not reported
Significant Non-Complier Universe:	No
Unaddressed Significant Non-Complier Universe:	No
Addressed Significant Non-Complier Universe:	No
Significant Non-Complier With a Compliance Schedule Universe:	No
Financial Assurance Required:	Not reported
Handler Date of Last Change:	20140601
Recognized Trader-Importer:	No
Recognized Trader-Exporter:	No
Importer of Spent Lead Acid Batteries:	No

PEP BOYS #314 (Continued) **1004687475**

Exporter of Spent Lead Acid Batteries:	No
Recycler Activity Without Storage:	Not reported
Manifest Broker:	Not reported
Sub-Part P Indicator:	No

Hazardous Waste Summary:

Waste Code:	D001
Waste Description:	IGNITABLE WASTE

Handler - Owner Operator:

Owner/Operator Indicator:	Owner
Owner/Operator Name:	PEP BOYS MANNY MOE & JACK
Legal Status:	Private
Date Became Current:	Not reported
Date Ended Current:	Not reported
Owner/Operator Address:	3111 W ALLEGHENY AVE
Owner/Operator City,State,Zip:	PHILADELPHIA, PA 19132
Owner/Operator Telephone:	215-227-9017
Owner/Operator Telephone Ext:	Not reported
Owner/Operator Fax:	Not reported
Owner/Operator Email:	Not reported

Historic Generators:

Receive Date:	19970612
Handler Name: PEP BOYS #314	
Federal Waste Generator Description:	Conditionally Exempt Small Quantity Generator
State District Owner:	Not reported
Large Quantity Handler of Universal Waste:	No
Recognized Trader Importer:	No
Recognized Trader Exporter:	No
Spent Lead Acid Battery Importer:	No
Spent Lead Acid Battery Exporter:	No
Current Record:	Yes
Non Storage Recycler Activity:	Not reported
Electronic Manifest Broker:	Not reported

List of NAICS Codes and Descriptions:

NAICS Codes:	No NAICS Codes Found

Facility Has Received Notices of Violations:

Violations:	No Violations Found

Evaluation Action Summary:

Evaluations:	No Evaluations Found

US AIRS MINOR:

Envid:	1004687475
Region Code:	04
Programmatic ID:	AIR 040000001312140916
Facility Registry ID:	110005709135
D and B Number:	Not reported
Primary SIC Code:	7539

PEP BOYS #314 (Continued) **1004687475**

NAICS Code: 999999
Default Air Classification Code: NAP
Facility Type of Ownership Code: POF
Air CMS Category Code: Not reported
HPV Status: Not reported

US AIRS MINOR:
Region Code: 04
Programmatic ID: AIR 040000001312140916
Facility Registry ID: 110005709135
Air Operating Status Code: OPR
Default Air Classification Code: NAP
Air Program: Stratospheric Ozone Protection
Activity Date: 1998-09-08 00:00:00
Activity Status Date: Not reported
Activity Group: Compliance Monitoring
Activity Type: Inspection/Evaluation
Activity Status: Not reported

O49 **TEXACO FOOD MART** **GA LUST** **1006778944**
NE **635 LINDBERGH DR** **GA UST** **N/A**
1/8-1/4 **ATLANTA, GA** **GA Financial Assurance**
0.166 mi.
877 ft. **Site 1 of 2 in cluster O**

Relative:
Higher

Actual:
883 ft.

LUST:
Name: TEXACO FOOD MART
Address: 635 LINDBERGH DR
City,State,Zip: ATLANTA, GA 30324
Facility ID: 00601132
Leak ID: Not reported
Description: Not reported
Cleanup Status: NFA - Suspected Release
Date Received: Not reported
Project Officer: EPD Migration
Project Name: UST - 3 - EXXON FOOD STORE
Site Code Description: Owner/Operator funded site
No Further Action Date: Not reported

Name: TEXACO FOOD MART
Address: 635 LINDBERGH DR
City,State,Zip: ATLANTA, GA 30324
Facility ID: 00601132
Leak ID: Not reported
Description: Not reported
Cleanup Status: NFA - No Further Action
Date Received: 08/23/2002
Project Officer: EPD Migration
Project Name: UST - 4 - EXXON FOOD STORE
Site Code Description: Potential GUST trust fund reimbursement site
No Further Action Date: 05/28/2003

Name: TEXACO FOOD MART
Address: 635 LINDBERGH DR
City,State,Zip: ATLANTA, GA 30324
Facility ID: 00601132
Leak ID: Not reported

TEXACO FOOD MART (Continued) **1006778944**

Description:	Not reported
Cleanup Status:	NFA - No Further Action
Date Received:	06/14/1991
Project Officer:	EPD Migration
Project Name:	UST - 1 - EXXON FOOD STORE
Site Code Description:	Owner/Operator funded site
No Further Action Date:	11/02/1995

Name:	TEXACO FOOD MART
Address:	635 LINDBERGH DR
City,State,Zip:	ATLANTA, GA 30324
Facility ID:	00601132
Leak ID:	Not reported
Description:	Not reported
Cleanup Status:	NFA - No Further Action
Date Received:	11/05/1998
Project Officer:	William Logan
Project Name:	UST - 2 - EXXON FOOD STORE
Site Code Description:	Owner/Operator funded site
No Further Action Date:	02/22/1999

UST:

Name:	TEXACO FOOD MART
Address:	635 LINDBERGH DR
City,State,Zip:	ATLANTA, GA

Contact:

LEMIR ID:	142561
Facility ID:	601132
Facility Status:	Active
Location Status:	Active
Contact First Name:	Scott
Contact Last Name:	Moon
Contact Email:	ustcompliance@majorsmgmt.com
Company Name:	Marvin Hewatt Enterprises Inc
Mailing Address:	P O Box 1565
Mailing City:	Lawrenceville
Mailing State:	GA
Mailing Zip:	30046
Start Date:	Not reported
End Date:	Not reported
Contact Telephone:	770 6857300

Tank Info:

Tankid:	1
Name:	TEXACO FOOD MART
Address:	635 LINDBERGH DR
Tank Status:	Currently in Use
City:	ATLANTA
Tank Material:	Fiberglass
Pipe Type:	Pressurized
Overfill Type:	Ball Float
Install Date:	05/06/1985
Facility ID:	601132
Status Date:	Not reported
Product:	Regular
Pipe Material:	Fiberglass Reinforced Plastic

TEXACO FOOD MART (Continued) **1006778944**

Overfill Protection:	0
Overfill Installed:	01/01/1994
Tank Exempt From Spill:	0
Date Spill Device Installed:	01/01/1994

Tankid:	2
Name:	TEXACO FOOD MART
Address:	635 LINDBERGH DR
Tank Status:	Currently in Use
City:	ATLANTA
Tank Material:	Fiberglass
Pipe Type:	Pressurized
Overfill Type:	Ball Float
Install Date:	05/06/1985
Facility ID:	601132
Status Date:	Not reported
Product:	Plus
Pipe Material:	Fiberglass Reinforced Plastic
Overfill Protection:	0
Overfill Installed:	01/01/1994
Tank Exempt From Spill:	0
Date Spill Device Installed:	01/01/1994

Tankid:	3
Name:	TEXACO FOOD MART
Address:	635 LINDBERGH DR
Tank Status:	Currently in Use
City:	ATLANTA
Tank Material:	Fiberglass
Pipe Type:	Pressurized
Overfill Type:	Ball Float
Install Date:	05/06/1985
Facility ID:	601132
Status Date:	Not reported
Product:	Premium
Pipe Material:	Flex
Overfill Protection:	0
Overfill Installed:	01/01/1994
Tank Exempt From Spill:	0
Date Spill Device Installed:	01/01/1994

Tankid:	4
Name:	TEXACO FOOD MART
Address:	635 LINDBERGH DR
Tank Status:	Removed from Ground
City:	ATLANTA
Tank Material:	Fiberglass
Pipe Type:	Pressurized
Overfill Type:	Not reported
Install Date:	05/06/1985
Facility ID:	601132
Status Date:	Not reported
Product:	Used Oil
Pipe Material:	Fiberglass Reinforced Plastic
Overfill Protection:	-1
Overfill Installed:	Not reported
Tank Exempt From Spill:	-1

TEXACO FOOD MART (Continued) **1006778944**

Date Spill Device Installed: Not reported

GA Financial Assurance 1:

Name:	TEXACO FOOD MART
Address:	635 LINDBERGH DR
City,State,Zip:	ATLANTA, GA 30324
Region:	1
Facility ID:	601132
Financial Responsiblity:	Insurance
Location Start Date:	05/06/1986
Location End Date:	Not reported
Location Status:	Active
Location Type:	Gas Station
Facility Status:	ACTIVE

O50 **EXXON RAS 46888** **RCRA NonGen / NLR** **1000506172**
NE **635 LINDBERGH DRIVE** **FINDS** **GAD984289728**
1/8-1/4 **ATLANTA, GA 30324** **ECHO**
0.166 mi.
877 ft. **Site 2 of 2 in cluster O**

Relative:
Higher

Actual:
883 ft.

RCRA NonGen / NLR:

Date Form Received by Agency:	20070910
Handler Name:	EXXONMOBIL OIL CORPORATION 46888
Handler Address:	635 LINDBERGH DRIVE
Handler City,State,Zip:	ATLANTA, GA 30324
EPA ID:	GAD984289728
Contact Name:	DALE VIATOR
Contact Address:	NORTHCHASE DR ROOM 538
Contact City,State,Zip:	HOUSTON, TX 77060
Contact Telephone:	281-654-8470
Contact Fax:	Not reported
Contact Email:	Not reported
Contact Title:	Not reported
EPA Region:	04
Land Type:	Private
Federal Waste Generator Description:	Not a generator, verified
Non-Notifier:	Not reported
Biennial Report Cycle:	Not reported
Accessibility:	Not reported
Active Site Indicator:	Not reported
State District Owner:	Not reported
State District:	Not reported
Mailing Address:	NORTHCHASE DR ROOM 538
Mailing City,State,Zip:	HOUSTON, TX 77060
Owner Name:	EXXON MOBIL
Owner Type:	Private
Operator Name:	EXXON MOBIL OIL CORPORATION
Operator Type:	Private
Short-Term Generator Activity:	No
Importer Activity:	No
Mixed Waste Generator:	No
Transporter Activity:	No
Transfer Facility Activity:	No
Recycler Activity with Storage:	No
Small Quantity On-Site Burner Exemption:	No

EXXON RAS 46888 (Continued) **1000506172**

Smelting Melting and Refining Furnace Exemption:	No
Underground Injection Control:	No
Off-Site Waste Receipt:	No
Universal Waste Indicator:	No
Universal Waste Destination Facility:	No
Federal Universal Waste:	No
Active Site Fed-Reg Treatment Storage and Disposal Facility:	Not reported
Active Site Converter Treatment storage and Disposal Facility:	Not reported
Active Site State-Reg Treatment Storage and Disposal Facility:	Not reported
Active Site State-Reg Handler:	---
Federal Facility Indicator:	Not reported
Hazardous Secondary Material Indicator:	NN
Sub-Part K Indicator:	Not reported
Commercial TSD Indicator:	No
Treatment Storage and Disposal Type:	Not reported
2018 GPRA Permit Baseline:	Not on the Baseline
2018 GPRA Renewals Baseline:	Not on the Baseline
Permit Renewals Workload Universe:	Not reported
Permit Workload Universe:	Not reported
Permit Progress Universe:	Not reported
Post-Closure Workload Universe:	Not reported
Closure Workload Universe:	Not reported
202 GPRA Corrective Action Baseline:	No
Corrective Action Workload Universe:	No
Subject to Corrective Action Universe:	No
Non-TSDFs Where RCRA CA has Been Imposed Universe:	No
TSDFs Potentially Subject to CA Under 3004 (u)/(v) Universe:	No
TSDFs Only Subject to CA under Discretionary Auth Universe:	No
Corrective Action Priority Ranking:	No NCAPS ranking
Environmental Control Indicator:	No
Institutional Control Indicator:	No
Human Exposure Controls Indicator:	N/A
Groundwater Controls Indicator:	N/A
Operating TSDF Universe:	Not reported
Full Enforcement Universe:	Not reported
Significant Non-Complier Universe:	No
Unaddressed Significant Non-Complier Universe:	No
Addressed Significant Non-Complier Universe:	No
Significant Non-Complier With a Compliance Schedule Universe:	No
Financial Assurance Required:	Not reported
Handler Date of Last Change:	20070913
Recognized Trader-Importer:	No
Recognized Trader-Exporter:	No
Importer of Spent Lead Acid Batteries:	No
Exporter of Spent Lead Acid Batteries:	No
Recycler Activity Without Storage:	Not reported
Manifest Broker:	Not reported
Sub-Part P Indicator:	No

Hazardous Waste Summary:

Waste Code:	D001
Waste Description:	IGNITABLE WASTE
Waste Code:	D018
Waste Description:	BENZENE

EXXON RAS 46888 (Continued) **1000506172**

Handler - Owner Operator:

Owner/Operator Indicator:	Owner
Owner/Operator Name:	EXXON MOBIL
Legal Status:	Private
Date Became Current:	Not reported
Date Ended Current:	Not reported
Owner/Operator Address:	3225 GALLOW RD
Owner/Operator City,State,Zip:	FAIRFAX, VA 22037-0001
Owner/Operator Telephone:	281-296-3579
Owner/Operator Telephone Ext:	Not reported
Owner/Operator Fax:	Not reported
Owner/Operator Email:	Not reported

Owner/Operator Indicator:	Operator
Owner/Operator Name:	EXXON MOBIL OIL CORPORATION
Legal Status:	Private
Date Became Current:	19991201
Date Ended Current:	Not reported
Owner/Operator Address:	3225 GALLOW RD
Owner/Operator City,State,Zip:	FAIRFAX, VA 22037-0001
Owner/Operator Telephone:	281-296-3579
Owner/Operator Telephone Ext:	Not reported
Owner/Operator Fax:	Not reported
Owner/Operator Email:	Not reported

Owner/Operator Indicator:	Owner
Owner/Operator Name:	TOM HELGETH (LEASES THE PROP FROM EXXON)
Legal Status:	Private
Date Became Current:	Not reported
Date Ended Current:	Not reported
Owner/Operator Address:	635 LINDBERG DR
Owner/Operator City,State,Zip:	ATLANTA, GA 30324
Owner/Operator Telephone:	404-237-9221
Owner/Operator Telephone Ext:	Not reported
Owner/Operator Fax:	Not reported
Owner/Operator Email:	Not reported

Owner/Operator Indicator:	Owner
Owner/Operator Name:	EXXON MOBIL
Legal Status:	Private
Date Became Current:	Not reported
Date Ended Current:	Not reported
Owner/Operator Address:	3225 GALLOW RD
Owner/Operator City,State,Zip:	FAIRFAX, VA 22037-0001
Owner/Operator Telephone:	281-296-3579
Owner/Operator Telephone Ext:	Not reported
Owner/Operator Fax:	Not reported
Owner/Operator Email:	Not reported

Owner/Operator Indicator:	Owner
Owner/Operator Name:	TOM HELGETH (LEASES THE PROP FROM EXXON)
Legal Status:	Private
Date Became Current:	Not reported
Date Ended Current:	Not reported
Owner/Operator Address:	635 LINDBERG DR
Owner/Operator City,State,Zip:	ATLANTA, GA 30324
Owner/Operator Telephone:	404-237-9221

EXXON RAS 46888 (Continued) **1000506172**

Owner/Operator Telephone Ext: Not reported
Owner/Operator Fax: Not reported
Owner/Operator Email: Not reported

Historic Generators:
Receive Date: 20000315
Handler Name: EXXON RAS 46888
Federal Waste Generator Description: Small Quantity Generator
State District Owner: Not reported
Large Quantity Handler of Universal Waste: No
Recognized Trader Importer: No
Recognized Trader Exporter: No
Spent Lead Acid Battery Importer: No
Spent Lead Acid Battery Exporter: No
Current Record: No
Non Storage Recycler Activity: Not reported
Electronic Manifest Broker: Not reported

Receive Date: 20070910
Handler Name: EXXONMOBIL OIL CORPORATION 46888
Federal Waste Generator Description: Not a generator, verified
State District Owner: Not reported
Large Quantity Handler of Universal Waste: No
Recognized Trader Importer: No
Recognized Trader Exporter: No
Spent Lead Acid Battery Importer: No
Spent Lead Acid Battery Exporter: No
Current Record: Yes
Non Storage Recycler Activity: Not reported
Electronic Manifest Broker: Not reported

List of NAICS Codes and Descriptions:
NAICS Code: 44711
NAICS Description: GASOLINE STATIONS WITH CONVENIENCE STORES

Facility Has Received Notices of Violation:
Found Violation: Yes
Agency Which Determined Violation: State
Violation Short Description: Generators - General
Date Violation was Determined: 19930823
Actual Return to Compliance Date: 19931020
Return to Compliance Qualifier: Observed
Violation Responsible Agency: State
Scheduled Compliance Date: 19930922
Enforcement Identifier: 001
Date of Enforcement Action: 19930823
Enforcement Responsible Agency: State
Enforcement Docket Number: Not reported
Enforcement Attorney: GA
Corrective Action Component: No
Appeal Initiated Date: Not reported
Appeal Resolution Date: Not reported
Disposition Status Date: Not reported
Disposition Status: Not reported
Disposition Status Description: Not reported
Consent/Final Order Sequence Number:Not reported

EXXON RAS 46888 (Continued) **1000506172**

Consent/Final Order Respondent Name: Not reported
Consent/Final Order Lead Agency: Not reported
Enforcement Type: WRITTEN INFORMAL
Enforcement Responsible Person: GAIKB
Enforcement Responsible Sub-Organization: GC
SEP Sequence Number: Not reported
SEP Expenditure Amount: Not reported
SEP Scheduled Completion Date: Not reported
SEP Actual Date: Not reported
SEP Defaulted Date: Not reported
SEP Type: Not reported
SEP Type Description: Not reported
Proposed Amount: Not reported
Final Monetary Amount: Not reported
Paid Amount: Not reported
Final Count: Not reported
Final Amount: Not reported

Found Violation: Yes
Agency Which Determined Violation: State
Violation Short Description: Generators - Manifest
Date Violation was Determined: 19930823
Actual Return to Compliance Date: 19931020
Return to Compliance Qualifier: Observed
Violation Responsible Agency: State
Scheduled Compliance Date: 19930922
Enforcement Identifier: 001
Date of Enforcement Action: 19930823
Enforcement Responsible Agency: State
Enforcement Docket Number: Not reported
Enforcement Attorney: GA
Corrective Action Component: No
Appeal Initiated Date: Not reported
Appeal Resolution Date: Not reported
Disposition Status Date: Not reported
Disposition Status: Not reported
Disposition Status Description: Not reported
Consent/Final Order Sequence Number: Not reported
Consent/Final Order Respondent Name: Not reported
Consent/Final Order Lead Agency: Not reported
Enforcement Type: WRITTEN INFORMAL
Enforcement Responsible Person: GAIKB
Enforcement Responsible Sub-Organization: GC
SEP Sequence Number: Not reported
SEP Expenditure Amount: Not reported
SEP Scheduled Completion Date: Not reported
SEP Actual Date: Not reported
SEP Defaulted Date: Not reported
SEP Type: Not reported
SEP Type Description: Not reported
Proposed Amount: Not reported
Final Monetary Amount: Not reported
Paid Amount: Not reported
Final Count: Not reported
Final Amount: Not reported

Found Violation: Yes

EXXON RAS 46888 (Continued) **1000506172**

Agency Which Determined Violation:	State
Violation Short Description:	Generators - General
Date Violation was Determined:	19930823
Actual Return to Compliance Date:	19931020
Return to Compliance Qualifier:	Observed
Violation Responsible Agency:	State
Scheduled Compliance Date:	19930922
Enforcement Identifier:	001
Date of Enforcement Action:	19930823
Enforcement Responsible Agency:	State
Enforcement Docket Number:	Not reported
Enforcement Attorney:	GA
Corrective Action Component:	No
Appeal Initiated Date:	Not reported
Appeal Resolution Date:	Not reported
Disposition Status Date:	Not reported
Disposition Status:	Not reported
Disposition Status Description:	Not reported
Consent/Final Order Sequence Number:	Not reported
Consent/Final Order Respondent Name:	Not reported
Consent/Final Order Lead Agency:	Not reported
Enforcement Type:	WRITTEN INFORMAL
Enforcement Responsible Person:	GAIKB
Enforcement Responsible Sub-Organization:	GC
SEP Sequence Number:	Not reported
SEP Expenditure Amount:	Not reported
SEP Scheduled Completion Date:	Not reported
SEP Actual Date:	Not reported
SEP Defaulted Date:	Not reported
SEP Type:	Not reported
SEP Type Description:	Not reported
Proposed Amount:	Not reported
Final Monetary Amount:	Not reported
Paid Amount:	Not reported
Final Count:	Not reported
Final Amount:	Not reported

Evaluation Action Summary:

Evaluation Date:	19930624
Evaluation Responsible Agency:	State
Found Violation:	Yes
Evaluation Type Description:	COMPLIANCE EVALUATION INSPECTION ON-SITE
Evaluation Responsible Person Identifier:	GAIKB
Evaluation Responsible Sub-Organization:	GC
Actual Return to Compliance Date:	19931020
Scheduled Compliance Date:	19930922
Date of Request:	Not reported
Date Response Received:	Not reported
Request Agency:	Not reported
Former Citation:	Not reported

Evaluation Date:	19930624
Evaluation Responsible Agency:	State
Found Violation:	Yes
Evaluation Type Description:	COMPLIANCE EVALUATION INSPECTION ON-SITE
Evaluation Responsible Person Identifier:	GAIKB
Evaluation Responsible Sub-Organization:	GC

EXXON RAS 46888 (Continued) **1000506172**

Actual Return to Compliance Date:	19931020
Scheduled Compliance Date:	19930922
Date of Request:	Not reported
Date Response Received:	Not reported
Request Agency:	Not reported
Former Citation:	Not reported

Evaluation Date:	19930624
Evaluation Responsible Agency:	State
Found Violation:	Yes
Evaluation Type Description:	COMPLIANCE EVALUATION INSPECTION ON-SITE
Evaluation Responsible Person Identifier:	GAIKB
Evaluation Responsible Sub-Organization:	GC
Actual Return to Compliance Date:	19931020
Scheduled Compliance Date:	19930922
Date of Request:	Not reported
Date Response Received:	Not reported
Request Agency:	Not reported
Former Citation:	Not reported

FINDS:
Registry ID: 110005692330

Click Here:

Environmental Interest/Information System:
AFS (Aerometric Information Retrieval System (AIRS) Facility Subsystem) replaces the former Compliance Data System (CDS), the National Emission Data System (NEDS), and the Storage and Retrieval of Aerometric Data (SAROAD). AIRS is the national repository for information concerning airborne pollution in the United States. AFS is used to track emissions and compliance data from industrial plants. AFS data are utilized by states to prepare State Implementation Plans to comply with regulatory programs and by EPA as an input for the estimation of total national emissions. AFS is undergoing a major redesign to support facility operating permits required under Title V of the Clean Air Act.
GEIMS (Geographic Environmental Information Management System) provides the EPA and Public a single point of access to core data for all facilities and sites regulated or monitored by the EPA and a single system for the reporting of all environmental data.
AIR - NOT APPLICABLE
RCRAInfo is a national information system that supports the Resource Conservation and Recovery Act (RCRA) program through the tracking of events and activities related to facilities that generate, transport, and treat, store, or dispose of hazardous waste. RCRAInfo allows RCRA program staff to track the notification, permit, compliance, and corrective action activities required under RCRA.

Click this hyperlink while viewing on your computer to access additional FINDS: detail in the EDR Site Report.

ECHO:

Envid:	1000506172
Registry ID:	110005692330
DFR URL:	http://echo.epa.gov/detailed-facility-report?fid=110005692330
Name:	EXXON RAS 46888

EXXON RAS 46888 (Continued) **1000506172**

Address: 635 LINDBERGH DRIVE
City,State,Zip: ATLANTA, GA 30324

P51 **MARTA ARMOUR YARD FACILITY** **RCRA-SQG** **1010784107**
ENE **500 PLASAMOUR DRIVE** **GAR000046029**
1/8-1/4 **ATLANTA, GA 30324**
0.169 mi.
891 ft. **Site 1 of 2 in cluster P**

Relative:
Higher

Actual:
828 ft.

RCRA-SQG:

Date Form Received by Agency:	20210511
Handler Name:	MARTA ARMOUR YARD FACILITY
Handler Address:	500 PLASAMOUR DRIVE
Handler City,State,Zip:	ATLANTA, GA 30324
EPA ID:	GAR000046029
Contact Name:	LESLIE M HUBBLE
Contact Address:	EAST PONCE DE LEON AVENUE
Contact City,State,Zip:	DECATUR, GA 30030
Contact Telephone:	404-848-5887
Contact Fax:	404-848-5555
Contact Email:	LHUBBLE@ITSMARTA.COM
Contact Title:	MANAGER EH&S
EPA Region:	04
Land Type:	Municipal
Federal Waste Generator Description:	Small Quantity Generator
Non-Notifier:	Not reported
Biennial Report Cycle:	Not reported
Accessibility:	Not reported
Active Site Indicator:	Handler Activities
State District Owner:	GA
State District:	DJL
Mailing Address:	EAST PONCE DE LEON AVENUE
Mailing City,State,Zip:	DECATUR, GA 30030
Owner Name:	MARTA
Owner Type:	Municipal
Operator Name:	MARTA
Operator Type:	Municipal
Short-Term Generator Activity:	No
Importer Activity:	No
Mixed Waste Generator:	No
Transporter Activity:	No
Transfer Facility Activity:	No
Recycler Activity with Storage:	No
Small Quantity On-Site Burner Exemption:	No
Smelting Melting and Refining Furnace Exemption:	No
Underground Injection Control:	No
Off-Site Waste Receipt:	No
Universal Waste Indicator:	No
Universal Waste Destination Facility:	No
Federal Universal Waste:	No
Active Site Fed-Reg Treatment Storage and Disposal Facility:	Not reported
Active Site Converter Treatment storage and Disposal Facility:	Not reported
Active Site State-Reg Treatment Storage and Disposal Facility:	Not reported
Active Site State-Reg Handler:	---
Federal Facility Indicator:	Not reported
Hazardous Secondary Material Indicator:	N
Sub-Part K Indicator:	Not reported
Commercial TSD Indicator:	No

MARTA ARMOUR YARD FACILITY (Continued) **1010784107**

Treatment Storage and Disposal Type:	Not reported
2018 GPRA Permit Baseline:	Not on the Baseline
2018 GPRA Renewals Baseline:	Not on the Baseline
Permit Renewals Workload Universe:	Not reported
Permit Workload Universe:	Not reported
Permit Progress Universe:	Not reported
Post-Closure Workload Universe:	Not reported
Closure Workload Universe:	Not reported
202 GPRA Corrective Action Baseline:	No
Corrective Action Workload Universe:	No
Subject to Corrective Action Universe:	No
Non-TSDFs Where RCRA CA has Been Imposed Universe:	No
TSDFs Potentially Subject to CA Under 3004 (u)/(v) Universe:	No
TSDFs Only Subject to CA under Discretionary Auth Universe:	No
Corrective Action Priority Ranking:	No NCAPS ranking
Environmental Control Indicator:	No
Institutional Control Indicator:	No
Human Exposure Controls Indicator:	N/A
Groundwater Controls Indicator:	N/A
Operating TSDF Universe:	Not reported
Full Enforcement Universe:	Not reported
Significant Non-Complier Universe:	No
Unaddressed Significant Non-Complier Universe:	No
Addressed Significant Non-Complier Universe:	No
Significant Non-Complier With a Compliance Schedule Universe:	No
Financial Assurance Required:	Not reported
Handler Date of Last Change:	20210511
Recognized Trader-Importer:	No
Recognized Trader-Exporter:	No
Importer of Spent Lead Acid Batteries:	No
Exporter of Spent Lead Acid Batteries:	No
Recycler Activity Without Storage:	No
Manifest Broker:	No
Sub-Part P Indicator:	No

Hazardous Waste Summary:

Waste Code:	D001
Waste Description:	IGNITABLE WASTE
Waste Code:	D002
Waste Description:	CORROSIVE WASTE
Waste Code:	D003
Waste Description:	REACTIVE WASTE
Waste Code:	D004
Waste Description:	ARSENIC
Waste Code:	D005
Waste Description:	BARIUM
Waste Code:	D006
Waste Description:	CADMIUM
Waste Code:	D007
Waste Description:	CHROMIUM

MARTA ARMOUR YARD FACILITY (Continued) **1010784107**

Waste Code: D008
Waste Description: LEAD

Waste Code: D009
Waste Description: MERCURY

Waste Code: D010
Waste Description: SELENIUM

Waste Code: D018
Waste Description: BENZENE

Waste Code: D035
Waste Description: METHYL ETHYL KETONE

Waste Code: D039
Waste Description: TETRACHLOROETHYLENE

Waste Code: D040
Waste Description: TRICHLORETHYLENE

Waste Code: F002
Waste Description: THE FOLLOWING SPENT HALOGENATED SOLVENTS: TETRACHLOROETHYLENE, METHYLENE CHLORIDE, TRICHLOROETHYLENE, 1,1,1-TRICHLOROETHANE, CHLOROBENZENE, 1,1,2-TRICHLORO-1,2,2-TRIFLUOROETHANE, ORTHO-DICHLOROBENZENE, TRICHLOROFLUOROMETHANE, AND 1,1,2, TRICHLOROETHANE; ALL SPENT SOLVENT MIXTURES/BLENDS CONTAINING, BEFORE USE, A TOTAL OF TEN PERCENT OR MORE (BY VOLUME) OF ONE OR MORE OF THE ABOVE HALOGENATED SOLVENTS OR THOSE SOLVENTS LISTED IN F001, F004, AND F005; AND STILL BOTTOMS FROM THE RECOVERY OF THESE SPENT SOLVENTS AND SPENT SOLVENT MIXTURES.

Handler - Owner Operator:
Owner/Operator Indicator: Owner
Owner/Operator Name: MARTA
Legal Status: Municipal
Date Became Current: 19900101
Date Ended Current: Not reported
Owner/Operator Address: 2400 PIEDMONT RD NE
Owner/Operator City,State,Zip: ATLANTA, GA 30324
Owner/Operator Telephone: 404-848-6500
Owner/Operator Telephone Ext: Not reported
Owner/Operator Fax: Not reported
Owner/Operator Email: Not reported

Owner/Operator Indicator: Owner
Owner/Operator Name: MARTA
Legal Status: Other
Date Became Current: 20020201
Date Ended Current: Not reported
Owner/Operator Address: 2400 PIEDMONT RD
Owner/Operator City,State,Zip: ATLANTA, GA 30324
Owner/Operator Telephone: Not reported
Owner/Operator Telephone Ext: Not reported
Owner/Operator Fax: Not reported
Owner/Operator Email: Not reported

MARTA ARMOUR YARD FACILITY (Continued) **1010784107**

Owner/Operator Indicator:	Owner
Owner/Operator Name:	MARTA
Legal Status:	Municipal
Date Became Current:	19900101
Date Ended Current:	Not reported
Owner/Operator Address:	2400 PIEDMONT RD NE
Owner/Operator City,State,Zip:	ATLANTA, GA 30324
Owner/Operator Telephone:	404-848-6500
Owner/Operator Telephone Ext:	Not reported
Owner/Operator Fax:	Not reported
Owner/Operator Email:	Not reported

Owner/Operator Indicator:	Operator
Owner/Operator Name:	MARTA
Legal Status:	Other
Date Became Current:	20050801
Date Ended Current:	Not reported
Owner/Operator Address:	Not reported
Owner/Operator City,State,Zip:	Not reported
Owner/Operator Telephone:	Not reported
Owner/Operator Telephone Ext:	Not reported
Owner/Operator Fax:	Not reported
Owner/Operator Email:	Not reported

Owner/Operator Indicator:	Operator
Owner/Operator Name:	MARTA
Legal Status:	Other
Date Became Current:	19900101
Date Ended Current:	Not reported
Owner/Operator Address:	Not reported
Owner/Operator City,State,Zip:	Not reported
Owner/Operator Telephone:	Not reported
Owner/Operator Telephone Ext:	Not reported
Owner/Operator Fax:	Not reported
Owner/Operator Email:	Not reported

Owner/Operator Indicator:	Operator
Owner/Operator Name:	MARTA
Legal Status:	Municipal
Date Became Current:	19900101
Date Ended Current:	Not reported
Owner/Operator Address:	2400 PIEDMONT RD NE
Owner/Operator City,State,Zip:	ATLANTA, GA 30324
Owner/Operator Telephone:	404-848-6500
Owner/Operator Telephone Ext:	Not reported
Owner/Operator Fax:	Not reported
Owner/Operator Email:	Not reported

Owner/Operator Indicator:	Operator
Owner/Operator Name:	MARTA
Legal Status:	Municipal
Date Became Current:	19900101
Date Ended Current:	Not reported
Owner/Operator Address:	2400 PIEDMONT RD NE
Owner/Operator City,State,Zip:	ATLANTA, GA 30324
Owner/Operator Telephone:	404-848-6500
Owner/Operator Telephone Ext:	Not reported

MARTA ARMOUR YARD FACILITY (Continued) **1010784107**

Owner/Operator Fax: Not reported
Owner/Operator Email: Not reported

Owner/Operator Indicator: Owner
Owner/Operator Name: MARTA
Legal Status: Municipal
Date Became Current: 19900101
Date Ended Current: Not reported
Owner/Operator Address: 2400 PIEDMONT RD NE
Owner/Operator City,State,Zip: ATLANTA, GA 30324
Owner/Operator Telephone: 404-848-6500
Owner/Operator Telephone Ext: Not reported
Owner/Operator Fax: Not reported
Owner/Operator Email: Not reported

Historic Generators:
Receive Date: 20070918
Handler Name: MARTA ARMOUR YARD FACILITY
Federal Waste Generator Description: Small Quantity Generator
State District Owner: Not reported
Large Quantity Handler of Universal Waste: No
Recognized Trader Importer: No
Recognized Trader Exporter: No
Spent Lead Acid Battery Importer: No
Spent Lead Acid Battery Exporter: No
Current Record: No
Non Storage Recycler Activity: Not reported
Electronic Manifest Broker: Not reported

Receive Date: 20160607
Handler Name: MARTA ARMOUR YARD FACILITY
Federal Waste Generator Description: Small Quantity Generator
State District Owner: GA
Large Quantity Handler of Universal Waste: No
Recognized Trader Importer: No
Recognized Trader Exporter: No
Spent Lead Acid Battery Importer: No
Spent Lead Acid Battery Exporter: No
Current Record: No
Non Storage Recycler Activity: Not reported
Electronic Manifest Broker: Not reported

Receive Date: 20190603
Handler Name: MARTA ARMOUR YARD FACILITY
Federal Waste Generator Description: Small Quantity Generator
State District Owner: Not reported
Large Quantity Handler of Universal Waste: No
Recognized Trader Importer: No
Recognized Trader Exporter: No
Spent Lead Acid Battery Importer: No
Spent Lead Acid Battery Exporter: No
Current Record: No
Non Storage Recycler Activity: No
Electronic Manifest Broker: No

Receive Date: 20210511
Handler Name: MARTA ARMOUR YARD FACILITY

MARTA ARMOUR YARD FACILITY (Continued) **1010784107**

Federal Waste Generator Description:	Small Quantity Generator
State District Owner:	GA
Large Quantity Handler of Universal Waste:	No
Recognized Trader Importer:	No
Recognized Trader Exporter:	No
Spent Lead Acid Battery Importer:	No
Spent Lead Acid Battery Exporter:	No
Current Record:	Yes
Non Storage Recycler Activity:	No
Electronic Manifest Broker:	No

List of NAICS Codes and Descriptions:

NAICS Code:	48511
NAICS Description:	URBAN TRANSIT SYSTEMS
NAICS Code:	485111
NAICS Description:	MIXED MODE TRANSIT SYSTEMS

Facility Has Received Notices of Violation:

Found Violation:	Yes
Agency Which Determined Violation:	State
Violation Short Description:	Universal Waste - Small Quantity Handlers
Date Violation was Determined:	20090130
Actual Return to Compliance Date:	20090528
Return to Compliance Qualifier:	Documented
Violation Responsible Agency:	State
Scheduled Compliance Date:	20090324
Enforcement Identifier:	001
Date of Enforcement Action:	20090224
Enforcement Responsible Agency:	State
Enforcement Docket Number:	Not reported
Enforcement Attorney:	Not reported
Corrective Action Component:	No
Appeal Initiated Date:	Not reported
Appeal Resolution Date:	Not reported
Disposition Status Date:	Not reported
Disposition Status:	Not reported
Disposition Status Description:	Not reported
Consent/Final Order Sequence Number:	Not reported
Consent/Final Order Respondent Name:	Not reported
Consent/Final Order Lead Agency:	Not reported
Enforcement Type:	WRITTEN INFORMAL
Enforcement Responsible Person:	GAFDR
Enforcement Responsible Sub-Organization:	GF
SEP Sequence Number:	Not reported
SEP Expenditure Amount:	Not reported
SEP Scheduled Completion Date:	Not reported
SEP Actual Date:	Not reported
SEP Defaulted Date:	Not reported
SEP Type:	Not reported
SEP Type Description:	Not reported
Proposed Amount:	Not reported
Final Monetary Amount:	Not reported
Paid Amount:	Not reported
Final Count:	Not reported
Final Amount:	Not reported

MARTA ARMOUR YARD FACILITY (Continued) **1010784107**

Found Violation:	Yes
Agency Which Determined Violation:	State
Violation Short Description:	Used Oil - Generators
Date Violation was Determined:	20090130
Actual Return to Compliance Date:	20090528
Return to Compliance Qualifier:	Documented
Violation Responsible Agency:	State
Scheduled Compliance Date:	20090324
Enforcement Identifier:	001
Date of Enforcement Action:	20090224
Enforcement Responsible Agency:	State
Enforcement Docket Number:	Not reported
Enforcement Attorney:	Not reported
Corrective Action Component:	No
Appeal Initiated Date:	Not reported
Appeal Resolution Date:	Not reported
Disposition Status Date:	Not reported
Disposition Status:	Not reported
Disposition Status Description:	Not reported
Consent/Final Order Sequence Number:	Not reported
Consent/Final Order Respondent Name:	Not reported
Consent/Final Order Lead Agency:	Not reported
Enforcement Type:	WRITTEN INFORMAL
Enforcement Responsible Person:	GAFDR
Enforcement Responsible Sub-Organization:	GF
SEP Sequence Number:	Not reported
SEP Expenditure Amount:	Not reported
SEP Scheduled Completion Date:	Not reported
SEP Actual Date:	Not reported
SEP Defaulted Date:	Not reported
SEP Type:	Not reported
SEP Type Description:	Not reported
Proposed Amount:	Not reported
Final Monetary Amount:	Not reported
Paid Amount:	Not reported
Final Count:	Not reported
Final Amount:	Not reported

Found Violation:	Yes
Agency Which Determined Violation:	State
Violation Short Description:	Universal Waste - Small Quantity Handlers
Date Violation was Determined:	20090130
Actual Return to Compliance Date:	20090528
Return to Compliance Qualifier:	Documented
Violation Responsible Agency:	State
Scheduled Compliance Date:	20090324
Enforcement Identifier:	001
Date of Enforcement Action:	20090224
Enforcement Responsible Agency:	State
Enforcement Docket Number:	Not reported
Enforcement Attorney:	Not reported
Corrective Action Component:	No
Appeal Initiated Date:	Not reported
Appeal Resolution Date:	Not reported
Disposition Status Date:	Not reported
Disposition Status:	Not reported
Disposition Status Description:	Not reported

MARTA ARMOUR YARD FACILITY (Continued) **1010784107**

Consent/Final Order Sequence Number:Not reported
Consent/Final Order Respondent Name: Not reported
Consent/Final Order Lead Agency: Not reported
Enforcement Type: WRITTEN INFORMAL
Enforcement Responsible Person: GAFDR
Enforcement Responsible Sub-Organization: GF
SEP Sequence Number: Not reported
SEP Expenditure Amount: Not reported
SEP Scheduled Completion Date: Not reported
SEP Actual Date: Not reported
SEP Defaulted Date: Not reported
SEP Type: Not reported
SEP Type Description: Not reported
Proposed Amount: Not reported
Final Monetary Amount: Not reported
Paid Amount: Not reported
Final Count: Not reported
Final Amount: Not reported

Found Violation: Yes
Agency Which Determined Violation: State
Violation Short Description: Universal Waste - Small Quantity Handlers
Date Violation was Determined: 20090130
Actual Return to Compliance Date: 20090528
Return to Compliance Qualifier: Documented
Violation Responsible Agency: State
Scheduled Compliance Date: 20090324
Enforcement Identifier: 001
Date of Enforcement Action: 20090224
Enforcement Responsible Agency: State
Enforcement Docket Number: Not reported
Enforcement Attorney: Not reported
Corrective Action Component: No
Appeal Initiated Date: Not reported
Appeal Resolution Date: Not reported
Disposition Status Date: Not reported
Disposition Status: Not reported
Disposition Status Description: Not reported
Consent/Final Order Sequence Number:Not reported
Consent/Final Order Respondent Name: Not reported
Consent/Final Order Lead Agency: Not reported
Enforcement Type: WRITTEN INFORMAL
Enforcement Responsible Person: GAFDR
Enforcement Responsible Sub-Organization: GF
SEP Sequence Number: Not reported
SEP Expenditure Amount: Not reported
SEP Scheduled Completion Date: Not reported
SEP Actual Date: Not reported
SEP Defaulted Date: Not reported
SEP Type: Not reported
SEP Type Description: Not reported
Proposed Amount: Not reported
Final Monetary Amount: Not reported
Paid Amount: Not reported
Final Count: Not reported
Final Amount: Not reported

MARTA ARMOUR YARD FACILITY (Continued) **1010784107**

Found Violation:	Yes
Agency Which Determined Violation:	State
Violation Short Description:	State Statute or Regulation
Date Violation was Determined:	20090130
Actual Return to Compliance Date:	20090528
Return to Compliance Qualifier:	Documented
Violation Responsible Agency:	State
Scheduled Compliance Date:	20090324
Enforcement Identifier:	001
Date of Enforcement Action:	20090224
Enforcement Responsible Agency:	State
Enforcement Docket Number:	Not reported
Enforcement Attorney:	Not reported
Corrective Action Component:	No
Appeal Initiated Date:	Not reported
Appeal Resolution Date:	Not reported
Disposition Status Date:	Not reported
Disposition Status:	Not reported
Disposition Status Description:	Not reported
Consent/Final Order Sequence Number:	Not reported
Consent/Final Order Respondent Name:	Not reported
Consent/Final Order Lead Agency:	Not reported
Enforcement Type:	WRITTEN INFORMAL
Enforcement Responsible Person:	GAFDR
Enforcement Responsible Sub-Organization:	GF
SEP Sequence Number:	Not reported
SEP Expenditure Amount:	Not reported
SEP Scheduled Completion Date:	Not reported
SEP Actual Date:	Not reported
SEP Defaulted Date:	Not reported
SEP Type:	Not reported
SEP Type Description:	Not reported
Proposed Amount:	Not reported
Final Monetary Amount:	Not reported
Paid Amount:	Not reported
Final Count:	Not reported
Final Amount:	Not reported

Found Violation:	Yes
Agency Which Determined Violation:	State
Violation Short Description:	LDR - General
Date Violation was Determined:	20090130
Actual Return to Compliance Date:	20090528
Return to Compliance Qualifier:	Documented
Violation Responsible Agency:	State
Scheduled Compliance Date:	20090324
Enforcement Identifier:	001
Date of Enforcement Action:	20090224
Enforcement Responsible Agency:	State
Enforcement Docket Number:	Not reported
Enforcement Attorney:	Not reported
Corrective Action Component:	No
Appeal Initiated Date:	Not reported
Appeal Resolution Date:	Not reported
Disposition Status Date:	Not reported
Disposition Status:	Not reported
Disposition Status Description:	Not reported

MARTA ARMOUR YARD FACILITY (Continued) **1010784107**

Consent/Final Order Sequence Number:Not reported
Consent/Final Order Respondent Name: Not reported
Consent/Final Order Lead Agency: Not reported
Enforcement Type: WRITTEN INFORMAL
Enforcement Responsible Person: GAFDR
Enforcement Responsible Sub-Organization: GF
SEP Sequence Number: Not reported
SEP Expenditure Amount: Not reported
SEP Scheduled Completion Date: Not reported
SEP Actual Date: Not reported
SEP Defaulted Date: Not reported
SEP Type: Not reported
SEP Type Description: Not reported
Proposed Amount: Not reported
Final Monetary Amount: Not reported
Paid Amount: Not reported
Final Count: Not reported
Final Amount: Not reported

Found Violation: Yes
Agency Which Determined Violation: State
Violation Short Description: Universal Waste - Small Quantity Handlers
Date Violation was Determined: 20091203
Actual Return to Compliance Date: 20100202
Return to Compliance Qualifier: Documented
Violation Responsible Agency: State
Scheduled Compliance Date: 20100112
Enforcement Identifier: 001
Date of Enforcement Action: 20091208
Enforcement Responsible Agency: State
Enforcement Docket Number: Not reported
Enforcement Attorney: Not reported
Corrective Action Component: No
Appeal Initiated Date: Not reported
Appeal Resolution Date: Not reported
Disposition Status Date: Not reported
Disposition Status: Not reported
Disposition Status Description: Not reported
Consent/Final Order Sequence Number:Not reported
Consent/Final Order Respondent Name: Not reported
Consent/Final Order Lead Agency: Not reported
Enforcement Type: WRITTEN INFORMAL
Enforcement Responsible Person: GAFDR
Enforcement Responsible Sub-Organization: GF
SEP Sequence Number: Not reported
SEP Expenditure Amount: Not reported
SEP Scheduled Completion Date: Not reported
SEP Actual Date: Not reported
SEP Defaulted Date: Not reported
SEP Type: Not reported
SEP Type Description: Not reported
Proposed Amount: Not reported
Final Monetary Amount: Not reported
Paid Amount: Not reported
Final Count: Not reported
Final Amount: Not reported

MARTA ARMOUR YARD FACILITY (Continued) **1010784107**

Evaluation Action Summary:

Evaluation Date:	20090130
Evaluation Responsible Agency:	State
Found Violation:	Yes
Evaluation Type Description:	COMPLIANCE EVALUATION INSPECTION ON-SITE
Evaluation Responsible Person Identifier:	GAFDR
Evaluation Responsible Sub-Organization:	GF
Actual Return to Compliance Date:	20090528
Scheduled Compliance Date:	20090324
Date of Request:	Not reported
Date Response Received:	Not reported
Request Agency:	Not reported
Former Citation:	Not reported

Evaluation Date:	20090130
Evaluation Responsible Agency:	State
Found Violation:	Yes
Evaluation Type Description:	COMPLIANCE EVALUATION INSPECTION ON-SITE
Evaluation Responsible Person Identifier:	GAFDR
Evaluation Responsible Sub-Organization:	GF
Actual Return to Compliance Date:	20090528
Scheduled Compliance Date:	20090324
Date of Request:	Not reported
Date Response Received:	Not reported
Request Agency:	Not reported
Former Citation:	Not reported

Evaluation Date:	20090130
Evaluation Responsible Agency:	State
Found Violation:	Yes
Evaluation Type Description:	COMPLIANCE EVALUATION INSPECTION ON-SITE
Evaluation Responsible Person Identifier:	GAFDR
Evaluation Responsible Sub-Organization:	GF
Actual Return to Compliance Date:	20090528
Scheduled Compliance Date:	20090324
Date of Request:	Not reported
Date Response Received:	Not reported
Request Agency:	Not reported
Former Citation:	Not reported

Evaluation Date:	20090130
Evaluation Responsible Agency:	State
Found Violation:	Yes
Evaluation Type Description:	COMPLIANCE EVALUATION INSPECTION ON-SITE
Evaluation Responsible Person Identifier:	GAFDR
Evaluation Responsible Sub-Organization:	GF
Actual Return to Compliance Date:	20090528
Scheduled Compliance Date:	20090324
Date of Request:	Not reported
Date Response Received:	Not reported
Request Agency:	Not reported
Former Citation:	Not reported

Evaluation Date:	20090130
Evaluation Responsible Agency:	State
Found Violation:	Yes
Evaluation Type Description:	COMPLIANCE EVALUATION INSPECTION ON-SITE

MARTA ARMOUR YARD FACILITY (Continued) **1010784107**

Evaluation Responsible Person Identifier:	GAFDR
Evaluation Responsible Sub-Organization:	GF
Actual Return to Compliance Date:	20090528
Scheduled Compliance Date:	20090324
Date of Request:	Not reported
Date Response Received:	Not reported
Request Agency:	Not reported
Former Citation:	Not reported

Evaluation Date:	20090130
Evaluation Responsible Agency:	State
Found Violation:	Yes
Evaluation Type Description:	COMPLIANCE EVALUATION INSPECTION ON-SITE
Evaluation Responsible Person Identifier:	GAFDR
Evaluation Responsible Sub-Organization:	GF
Actual Return to Compliance Date:	20090528
Scheduled Compliance Date:	20090324
Date of Request:	Not reported
Date Response Received:	Not reported
Request Agency:	Not reported
Former Citation:	Not reported

Evaluation Date:	20091203
Evaluation Responsible Agency:	State
Found Violation:	Yes
Evaluation Type Description:	COMPLIANCE EVALUATION INSPECTION ON-SITE
Evaluation Responsible Person Identifier:	GAFDR
Evaluation Responsible Sub-Organization:	GF
Actual Return to Compliance Date:	20100202
Scheduled Compliance Date:	20100112
Date of Request:	Not reported
Date Response Received:	Not reported
Request Agency:	Not reported
Former Citation:	Not reported

P52 **MARTA- ARMOUR YARD RAIL SERVICES FACILITY** **GA AST** **S107493179**
ENE **500 PLASAMOUR DR NE** **GA SPILLS** **N/A**
1/8-1/4 **ATLANTA, GA 30324** **GA NPDES**
0.169 mi. **GA TIER 2**
891 ft. **Site 2 of 2 in cluster P**

Relative:
Higher

Actual:
828 ft.

AST:

Name:	MARTA NORTH LINE, TRAIL MAINTENANCE FACILITY
Address:	500 PLASAMOUR DR NE
City,State,Zip:	ATLANTA, GA 30324
Owner Name:	Marta
Owner Address:	2424 Oiedmont Rd.Ne
Owner City/State/Zip:	Atlanta GA 30324
Number Of Tanks:	Not reported
Tank Capacity:	0
File No:	Not reported

SPILLS:

Name:	Not reported
Address:	500 PLASAMOUR DR
City,State,Zip:	ATLANTA, GA

MARTA- ARMOUR YARD RAIL SERVICES FACILITY (Continued) **S107493179**

CTS Number:	36182
Spill Number:	Not reported
UN Number:	Not reported
UN Number2:	Not reported
Report Number:	Not reported
Report Date:	Not reported
Report Time:	Not reported
Spill Date:	Not reported
Spill Time:	Not reported
Incident Type:	Not reported
Material Involved:	Not reported
Quantity:	Not reported
Phase:	Not reported
Radioactive:	Not reported
Material 2:	Not reported
Quantity 2:	Not reported
Phase 2:	Not reported
Radioactive 2:	Not reported
Waterway Impctd:	Not reported
Evacuation:	Not reported
Caller:	Not reported
Organization:	Not reported
Org Phone:	Not reported
Primary Concern:	Not reported
Associate Name:	Not reported
Investigation Date:	Not reported
Resolved:	Not reported
Closure Date:	Not reported
Ten Days Follow Up:	Not reported
Transferred Record:	Not reported
Fire:	Not reported
Police:	Not reported
Sheriff:	Not reported
GSP:	Not reported
Medical:	Not reported
EPA:	Not reported
USCG:	Not reported
EMA:	Not reported
DRN:	Not reported
DOT:	Not reported
Responsible Prty:	MARTA
RP Contact:	Not reported
RP Address:	Not reported
RP Phone:	Not reported
RP City:	Not reported
Action Code:	Not reported
Action:	Not reported
Investigator:	Not reported
EOC Operator:	Not reported
Time EOC Notifd:	Not reported
Time Dispatched:	Not reported
Complaint Code:	Not reported
Complaint ID:	Not reported
Cmplaint Referred:	Not reported
Report Sum:	Not reported
At:	Not reported
DDO:	Not reported

MARTA- ARMOUR YARD RAIL SERVICES FACILITY (Continued) **S107493179**

Date Recieved:	12/14/2005
Comments:	Not reported
Comments 1:	Not reported
Referred:	Not reported
Comments 2:	Not reported
Substance:	Not reported
Comments 3:	Not reported
Location:	Not reported
Comments 4:	Not reported
Source:	Not reported
Comments 5:	Not reported
Details:	Not reported
Additional Info:	Not reported
Comments 6:	Not reported
Comments 7:	Not reported
Incident:	NRC #782425 DRUM OF GEAR OIL FEEL OFF A PALLET WHILE BEING TRANSPORTED BY FORKLIFT. TOP OF DRUM CAME OFF SPILLING ENTIRE CONTENTS OF DRUM (16 GALLONS). TEN OR MORE GALLONS ENTERED A STORM DRAIN AND A SHEEN REACHED PEACTHREE CREEK ADJACENT TO THE FACILITY.DEPLOYED SPILL RESPONSE MATERIALS IN STORM DRAIN SYSTEM (BOOMS AND PADS) TO PREVENT ADDITIONAL SHEEN FROM REACHING PEACHTREE CREEK. VACUUM TRUCK BEING USED TO RECOVER MATERIAL FROM STORM DRAIN AND PEACHTREE CREEK TRIBUTARY.PAGED KEN PERRY ID#176187
Primary Concern 1 Description:	Not reported
Primary Concern 2:	Not reported
Primary Concern 2 Description:	Not reported
Source Address 1:	Not reported
Source Address 2:	Not reported
Source City:	Not reported
Source State:	Not reported
Source Zip:	Not reported
Direction:	Not reported
Caller Address 1:	Not reported
Caller Address 2:	Not reported
Caller City:	Not reported
Caller State:	Not reported
Caller Zip:	Not reported
Comp City:	Not reported
Branch:	Not reported
BDesc:	Not reported
Program:	Not reported
Prog Desc:	Not reported
Accept Date:	Not reported
Assign Date:	Not reported
FUI Need:	Not reported
Refer 2:	Not reported
Contact:	Not reported
Active:	Not reported
Facility ID:	Not reported
Approved Date:	Not reported
Facility Status:	Not reported

NPDES:

Name:	MARTA- ARMOUR YARD RAIL SERVICES FACILITY
Address:	500 PLASAMOUR DR NE
City,State,Zip:	ATLANTA, GA 30324

MARTA- ARMOUR YARD RAIL SERVICES FACILITY (Continued) **S107493179**

Notice of Intent Num:	Not reported
Facility Type Desc:	Not reported
Owner:	MARTA - ARMOUR YARD RAIL SERVICES FACILITY
Sic Code:	4111
Effective Date:	06/29/2012
Expiration Date:	05/31/2017
Permit Action Status:	Superseded
Extension Date:	Not reported
Termination Date:	Not reported
Is 303D:	Y
Numeric Effluent Limit:	Not reported
Samples Appx C:	N
Is Meeting POC:	Not reported
ICIS Number:	Not reported
Application Received Date:	06/29/2012
Owner First Name:	Jeffrey
Owner Last Name:	Kowalski
Owner Title:	Environmental Safety Engineer
Owner Telephone:	404-848-6513
Owner Email:	jkowalski@itsmarta.com
Comments:	Not reported
Latitude:	33.813100
Longitude:	-84.371700
District:	Not reported
Construction Activity:	Not reported
Common Development Type:	Not reported
Related Primary:	Not reported
Operator:	Not reported
Postmarked Date:	Not reported
Issue Date:	Not reported
Permit Status:	Not reported
Total Acres:	Not reported
50 or More Acres Disturbed:	Not reported
Impaired Stream Segments:	Not reported
TMDL Implementation Plans:	Not reported
Common Development Name:	Not reported
Active or Term:	Not reported
Coverage Status:	Not reported
Lot Numbers:	Not reported
NOI Specialist:	Not reported
Area Specialist:	Not reported
Engineer:	Not reported
Action Status:	Not reported

Name:	MARTA- ARMOUR YARD RAIL SERVICES FACILITY
Address:	500 PLASAMOUR DR NE
City,State,Zip:	ATLANTA, GA 30324
Notice of Intent Num:	Not reported
Facility Type Desc:	Not reported
Owner:	MARTA - ARMOUR YARD RAIL SERVICES FACILITY
Sic Code:	4111
Effective Date:	06/30/2017
Expiration Date:	05/31/2022
Permit Action Status:	In Effect
Extension Date:	Not reported
Termination Date:	Not reported
Is 303D:	Y

MARTA- ARMOUR YARD RAIL SERVICES FACILITY (Continued) **S107493179**

Numeric Effluent Limit:	Not reported
Samples Appx C:	N
Is Meeting POC:	Not reported
ICIS Number:	Not reported
Application Received Date:	12/18/2017
Owner First Name:	Leslie
Owner Last Name:	M. Hubble
Owner Title:	Director of Safety
Owner Telephone:	404-848-5887
Owner Email:	lhubble@itsmarta.com
Comments:	Not reported
Latitude:	33.813100
Longitude:	-84.371700
District:	Not reported
Construction Activity:	Not reported
Common Development Type:	Not reported
Related Primary:	Not reported
Operator:	Not reported
Postmarked Date:	Not reported
Issue Date:	Not reported
Permit Status:	Not reported
Total Acres:	Not reported
50 or More Acres Disturbed:	Not reported
Impaired Stream Segments:	Not reported
TMDL Implementation Plans:	Not reported
Common Development Name:	Not reported
Active or Term:	Not reported
Coverage Status:	Not reported
Lot Numbers:	Not reported
NOI Specialist:	Not reported
Area Specialist:	Not reported
Engineer:	Not reported
Action Status:	Not reported

Name:	MARTA- ARMOUR YARD RAIL SERVICES FACILITY
Address:	500 PLASAMOUR DR NE
City,State,Zip:	ATLANTA, GA 30324
Notice of Intent Num:	Not reported
Facility Type Desc:	Not reported
Owner:	MARTA- ARMOUR YARD
Sic Code:	4111
Effective Date:	01/01/2006
Expiration Date:	07/01/2011
Permit Action Status:	Superseded
Extension Date:	Not reported
Termination Date:	Not reported
Is 303D:	Y
Numeric Effluent Limit:	Not reported
Samples Appx C:	N
Is Meeting POC:	Not reported
ICIS Number:	Not reported
Application Received Date:	Not reported
Owner First Name:	Not reported
Owner Last Name:	Not reported
Owner Title:	Not reported
Owner Telephone:	Not reported
Owner Email:	Not reported

MARTA- ARMOUR YARD RAIL SERVICES FACILITY (Continued) **S107493179**

Comments:	Not reported
Latitude:	33.813100
Longitude:	-84.371700
District:	Not reported
Construction Activity:	Not reported
Common Development Type:	Not reported
Related Primary:	Not reported
Operator:	Not reported
Postmarked Date:	Not reported
Issue Date:	Not reported
Permit Status:	Not reported
Total Acres:	Not reported
50 or More Acres Disturbed:	Not reported
Impaired Stream Segments:	Not reported
TMDL Implementation Plans:	Not reported
Common Development Name:	Not reported
Active or Term:	Not reported
Coverage Status:	Not reported
Lot Numbers:	Not reported
NOI Specialist:	Not reported
Area Specialist:	Not reported
Engineer:	Not reported
Action Status:	Not reported

GA TIER 2:

Reporting Year:	2020
Facility ID:	6830406
Facility Country:	Not reported
Company Name:	MARTA
Date Submitted:	02/25/2021
Filing Type:	302 312
SIC Code:	Not reported
NAICS Code:	485111
Dun&Bradstreet Code:	064500903
Chemicals Same as Last Year:	Not reported
Data Tier 2 Signed:	Not reported
Dikes/Saveguard Measures:	Not reported
Facility Department:	Not reported
Facility Date Modified:	02/25/2021
State Fees Total:	Not reported
Mailing Address:	Not reported
Mailing City,St,Zip:	Not reported
Mailing Country:	Not reported
Latitude:	Not reported
Longitude:	Not reported
Lat/Long Location Desc:	Not reported
Lat/Long Method:	Not reported
Number Employees on Site:	Not reported
Site Coordinate Abbrvtns Sbmttd:	Not reported
Fire District:	Not reported
Notes:	Not reported
Validity:	Not reported

Reporting Year:	2020
Facility ID:	6830406
Facility Country:	Not reported
Company Name:	MARTA

MARTA- ARMOUR YARD RAIL SERVICES FACILITY (Continued) **S107493179**

Date Submitted:	02/25/2021
Filing Type:	302 312
SIC Code:	Not reported
NAICS Code:	485111
Dun&Bradstreet Code:	064500903
Chemicals Same as Last Year:	Not reported
Data Tier 2 Signed:	Not reported
Dikes/Saveguard Measures:	Not reported
Facility Department:	Not reported
Facility Date Modified:	02/25/2021
State Fees Total:	Not reported
Mailing Address:	Not reported
Mailing City,St,Zip:	Not reported
Mailing Country:	Not reported
Latitude:	Not reported
Longitude:	Not reported
Lat/Long Location Desc:	Not reported
Lat/Long Method:	Not reported
Number Employees on Site:	Not reported
Site Coordinate Abbrvtns Sbmttd:	Not reported
Fire District:	Not reported
Notes:	Not reported
Validity:	Not reported

Reporting Year:	2020
Facility ID:	6830406
Facility Country:	Not reported
Company Name:	MARTA
Date Submitted:	02/25/2021
Filing Type:	302 312
SIC Code:	Not reported
NAICS Code:	485111
Dun&Bradstreet Code:	064500903
Chemicals Same as Last Year:	Not reported
Data Tier 2 Signed:	Not reported
Dikes/Saveguard Measures:	Not reported
Facility Department:	Not reported
Facility Date Modified:	02/25/2021
State Fees Total:	Not reported
Mailing Address:	Not reported
Mailing City,St,Zip:	Not reported
Mailing Country:	Not reported
Latitude:	Not reported
Longitude:	Not reported
Lat/Long Location Desc:	Not reported
Lat/Long Method:	Not reported
Number Employees on Site:	Not reported
Site Coordinate Abbrvtns Sbmttd:	Not reported
Fire District:	Not reported
Notes:	Not reported
Validity:	Not reported

Reporting Year:	2020
Facility ID:	6830406
Facility Country:	Not reported
Company Name:	MARTA
Date Submitted:	02/25/2021

MARTA- ARMOUR YARD RAIL SERVICES FACILITY (Continued) **S107493179**

Filing Type:	302 312
SIC Code:	Not reported
NAICS Code:	485111
Dun&Bradstreet Code:	064500903
Chemicals Same as Last Year:	Not reported
Data Tier 2 Signed:	Not reported
Dikes/Saveguard Measures:	Not reported
Facility Department:	Not reported
Facility Date Modified:	02/25/2021
State Fees Total:	Not reported
Mailing Address:	Not reported
Mailing City,St,Zip:	Not reported
Mailing Country:	Not reported
Latitude:	Not reported
Longitude:	Not reported
Lat/Long Location Desc:	Not reported
Lat/Long Method:	Not reported
Number Employees on Site:	Not reported
Site Coordinate Abbrvtns Sbmttd:	Not reported
Fire District:	Not reported
Notes:	Not reported
Validity:	Not reported

Reporting Year:	2020
Facility ID:	6830406
Facility Country:	Not reported
Company Name:	MARTA
Date Submitted:	02/25/2021
Filing Type:	302 312
SIC Code:	Not reported
NAICS Code:	485111
Dun&Bradstreet Code:	064500903
Chemicals Same as Last Year:	Not reported
Data Tier 2 Signed:	Not reported
Dikes/Saveguard Measures:	Not reported
Facility Department:	Not reported
Facility Date Modified:	02/25/2021
State Fees Total:	Not reported
Mailing Address:	Not reported
Mailing City,St,Zip:	Not reported
Mailing Country:	Not reported
Latitude:	Not reported
Longitude:	Not reported
Lat/Long Location Desc:	Not reported
Lat/Long Method:	Not reported
Number Employees on Site:	Not reported
Site Coordinate Abbrvtns Sbmttd:	Not reported
Fire District:	Not reported
Notes:	Not reported
Validity:	Not reported

Reporting Year:	2020
Facility ID:	6830406
Facility Country:	Not reported
Company Name:	MARTA
Date Submitted:	02/25/2021
Filing Type:	302 312

MARTA- ARMOUR YARD RAIL SERVICES FACILITY (Continued) **S107493179**

SIC Code:	Not reported
NAICS Code:	485111
Dun&Bradstreet Code:	064500903
Chemicals Same as Last Year:	Not reported
Data Tier 2 Signed:	Not reported
Dikes/Saveguard Measures:	Not reported
Facility Department:	Not reported
Facility Date Modified:	02/25/2021
State Fees Total:	Not reported
Mailing Address:	Not reported
Mailing City,St,Zip:	Not reported
Mailing Country:	Not reported
Latitude:	Not reported
Longitude:	Not reported
Lat/Long Location Desc:	Not reported
Lat/Long Method:	Not reported
Number Employees on Site:	Not reported
Site Coordinate Abbrvtns Sbmttd:	Not reported
Fire District:	Not reported
Notes:	Not reported
Validity:	Not reported

Reporting Year:	2020
Facility ID:	6830406
Facility Country:	Not reported
Company Name:	MARTA
Date Submitted:	02/25/2021
Filing Type:	302 312
SIC Code:	Not reported
NAICS Code:	485111
Dun&Bradstreet Code:	064500903
Chemicals Same as Last Year:	Not reported
Data Tier 2 Signed:	Not reported
Dikes/Saveguard Measures:	Not reported
Facility Department:	Not reported
Facility Date Modified:	02/25/2021
State Fees Total:	Not reported
Mailing Address:	Not reported
Mailing City,St,Zip:	Not reported
Mailing Country:	Not reported
Latitude:	Not reported
Longitude:	Not reported
Lat/Long Location Desc:	Not reported
Lat/Long Method:	Not reported
Number Employees on Site:	Not reported
Site Coordinate Abbrvtns Sbmttd:	Not reported
Fire District:	Not reported
Notes:	Not reported
Validity:	Not reported

Reporting Year:	2020
Facility ID:	6830406
Facility Country:	Not reported
Company Name:	MARTA
Date Submitted:	02/25/2021
Filing Type:	302 312
SIC Code:	Not reported

MARTA- ARMOUR YARD RAIL SERVICES FACILITY (Continued) **S107493179**

NAICS Code:	485111
Dun&Bradstreet Code:	064500903
Chemicals Same as Last Year:	Not reported
Data Tier 2 Signed:	Not reported
Dikes/Saveguard Measures:	Not reported
Facility Department:	Not reported
Facility Date Modified:	02/25/2021
State Fees Total:	Not reported
Mailing Address:	Not reported
Mailing City,St,Zip:	Not reported
Mailing Country:	Not reported
Latitude:	Not reported
Longitude:	Not reported
Lat/Long Location Desc:	Not reported
Lat/Long Method:	Not reported
Number Employees on Site:	Not reported
Site Coordinate Abbrvtns Sbmttd:	Not reported
Fire District:	Not reported
Notes:	Not reported
Validity:	Not reported

Reporting Year:	2019
Facility ID:	6675782
Facility Country:	Not reported
Company Name:	MARTA
Date Submitted:	02/26/2020
Filing Type:	302 312
SIC Code:	Not reported
NAICS Code:	485111
Dun&Bradstreet Code:	064500903
Chemicals Same as Last Year:	Not reported
Data Tier 2 Signed:	Not reported
Dikes/Saveguard Measures:	Not reported
Facility Department:	Not reported
Facility Date Modified:	04/16/2020
State Fees Total:	Not reported
Mailing Address:	Not reported
Mailing City,St,Zip:	Not reported
Mailing Country:	Not reported
Latitude:	Not reported
Longitude:	Not reported
Lat/Long Location Desc:	Not reported
Lat/Long Method:	Not reported
Number Employees on Site:	Not reported
Site Coordinate Abbrvtns Sbmttd:	Not reported
Fire District:	Not reported
Notes:	Not reported
Validity:	Not reported

Reporting Year:	2019
Facility ID:	6675782
Facility Country:	Not reported
Company Name:	MARTA
Date Submitted:	02/26/2020
Filing Type:	302 312
SIC Code:	Not reported
NAICS Code:	485111

MARTA- ARMOUR YARD RAIL SERVICES FACILITY (Continued) **S107493179**

Dun&Bradstreet Code:	064500903
Chemicals Same as Last Year:	Not reported
Data Tier 2 Signed:	Not reported
Dikes/Saveguard Measures:	Not reported
Facility Department:	Not reported
Facility Date Modified:	04/16/2020
State Fees Total:	Not reported
Mailing Address:	Not reported
Mailing City,St,Zip:	Not reported
Mailing Country:	Not reported
Latitude:	Not reported
Longitude:	Not reported
Lat/Long Location Desc:	Not reported
Lat/Long Method:	Not reported
Number Employees on Site:	Not reported
Site Coordinate Abbrvtns Sbmttd:	Not reported
Fire District:	Not reported
Notes:	Not reported
Validity:	Not reported

Reporting Year:	2019
Facility ID:	6675782
Facility Country:	Not reported
Company Name:	MARTA
Date Submitted:	02/26/2020
Filing Type:	302 312
SIC Code:	Not reported
NAICS Code:	485111
Dun&Bradstreet Code:	064500903
Chemicals Same as Last Year:	Not reported
Data Tier 2 Signed:	Not reported
Dikes/Saveguard Measures:	Not reported
Facility Department:	Not reported
Facility Date Modified:	04/16/2020
State Fees Total:	Not reported
Mailing Address:	Not reported
Mailing City,St,Zip:	Not reported
Mailing Country:	Not reported
Latitude:	Not reported
Longitude:	Not reported
Lat/Long Location Desc:	Not reported
Lat/Long Method:	Not reported
Number Employees on Site:	Not reported
Site Coordinate Abbrvtns Sbmttd:	Not reported
Fire District:	Not reported
Notes:	Not reported
Validity:	Not reported

Reporting Year:	2019
Facility ID:	6675782
Facility Country:	Not reported
Company Name:	MARTA
Date Submitted:	02/26/2020
Filing Type:	302 312
SIC Code:	Not reported
NAICS Code:	485111
Dun&Bradstreet Code:	064500903

MARTA- ARMOUR YARD RAIL SERVICES FACILITY (Continued) **S107493179**

Chemicals Same as Last Year:	Not reported
Data Tier 2 Signed:	Not reported
Dikes/Saveguard Measures:	Not reported
Facility Department:	Not reported
Facility Date Modified:	04/16/2020
State Fees Total:	Not reported
Mailing Address:	Not reported
Mailing City,St,Zip:	Not reported
Mailing Country:	Not reported
Latitude:	Not reported
Longitude:	Not reported
Lat/Long Location Desc:	Not reported
Lat/Long Method:	Not reported
Number Employees on Site:	Not reported
Site Coordinate Abbrvtns Sbmttd:	Not reported
Fire District:	Not reported
Notes:	Not reported
Validity:	Not reported

Reporting Year:	2019
Facility ID:	6675782
Facility Country:	Not reported
Company Name:	MARTA
Date Submitted:	02/26/2020
Filing Type:	302 312
SIC Code:	Not reported
NAICS Code:	485111
Dun&Bradstreet Code:	064500903
Chemicals Same as Last Year:	Not reported
Data Tier 2 Signed:	Not reported
Dikes/Saveguard Measures:	Not reported
Facility Department:	Not reported
Facility Date Modified:	04/16/2020
State Fees Total:	Not reported
Mailing Address:	Not reported
Mailing City,St,Zip:	Not reported
Mailing Country:	Not reported
Latitude:	Not reported
Longitude:	Not reported
Lat/Long Location Desc:	Not reported
Lat/Long Method:	Not reported
Number Employees on Site:	Not reported
Site Coordinate Abbrvtns Sbmttd:	Not reported
Fire District:	Not reported
Notes:	Not reported
Validity:	Not reported

Reporting Year:	2019
Facility ID:	6675782
Facility Country:	Not reported
Company Name:	MARTA
Date Submitted:	02/26/2020
Filing Type:	302 312
SIC Code:	Not reported
NAICS Code:	485111
Dun&Bradstreet Code:	064500903
Chemicals Same as Last Year:	Not reported

MARTA- ARMOUR YARD RAIL SERVICES FACILITY (Continued) **S107493179**

Data Tier 2 Signed:	Not reported
Dikes/Saveguard Measures:	Not reported
Facility Department:	Not reported
Facility Date Modified:	04/16/2020
State Fees Total:	Not reported
Mailing Address:	Not reported
Mailing City,St,Zip:	Not reported
Mailing Country:	Not reported
Latitude:	Not reported
Longitude:	Not reported
Lat/Long Location Desc:	Not reported
Lat/Long Method:	Not reported
Number Employees on Site:	Not reported
Site Coordinate Abbrvtns Sbmttd:	Not reported
Fire District:	Not reported
Notes:	Not reported
Validity:	Not reported

Reporting Year:	2019
Facility ID:	6675782
Facility Country:	Not reported
Company Name:	MARTA
Date Submitted:	02/26/2020
Filing Type:	302 312
SIC Code:	Not reported
NAICS Code:	485111
Dun&Bradstreet Code:	064500903
Chemicals Same as Last Year:	Not reported
Data Tier 2 Signed:	Not reported
Dikes/Saveguard Measures:	Not reported
Facility Department:	Not reported
Facility Date Modified:	04/16/2020
State Fees Total:	Not reported
Mailing Address:	Not reported
Mailing City,St,Zip:	Not reported
Mailing Country:	Not reported
Latitude:	Not reported
Longitude:	Not reported
Lat/Long Location Desc:	Not reported
Lat/Long Method:	Not reported
Number Employees on Site:	Not reported
Site Coordinate Abbrvtns Sbmttd:	Not reported
Fire District:	Not reported
Notes:	Not reported
Validity:	Not reported

Reporting Year:	2018
Facility ID:	6401945
Facility Country:	Not reported
Company Name:	MARTA
Date Submitted:	03/01/2019
Filing Type:	302 312
SIC Code:	Not reported
NAICS Code:	485111
Dun&Bradstreet Code:	064500903
Chemicals Same as Last Year:	Not reported
Data Tier 2 Signed:	Not reported

MARTA- ARMOUR YARD RAIL SERVICES FACILITY (Continued) **S107493179**

Dikes/Saveguard Measures:	Not reported
Facility Department:	Not reported
Facility Date Modified:	03/01/2019
State Fees Total:	Not reported
Mailing Address:	Not reported
Mailing City,St,Zip:	Not reported
Mailing Country:	Not reported
Latitude:	Not reported
Longitude:	Not reported
Lat/Long Location Desc:	Not reported
Lat/Long Method:	Not reported
Number Employees on Site:	Not reported
Site Coordinate Abbrvtns Sbmttd:	Not reported
Fire District:	Not reported
Notes:	Not reported
Validity:	Not reported

Reporting Year:	2018
Facility ID:	6401945
Facility Country:	Not reported
Company Name:	MARTA
Date Submitted:	03/01/2019
Filing Type:	302 312
SIC Code:	Not reported
NAICS Code:	485111
Dun&Bradstreet Code:	064500903
Chemicals Same as Last Year:	Not reported
Data Tier 2 Signed:	Not reported
Dikes/Saveguard Measures:	Not reported
Facility Department:	Not reported
Facility Date Modified:	03/01/2019
State Fees Total:	Not reported
Mailing Address:	Not reported
Mailing City,St,Zip:	Not reported
Mailing Country:	Not reported
Latitude:	Not reported
Longitude:	Not reported
Lat/Long Location Desc:	Not reported
Lat/Long Method:	Not reported
Number Employees on Site:	Not reported
Site Coordinate Abbrvtns Sbmttd:	Not reported
Fire District:	Not reported
Notes:	Not reported
Validity:	Not reported

Reporting Year:	2018
Facility ID:	6401945
Facility Country:	Not reported
Company Name:	MARTA
Date Submitted:	03/01/2019
Filing Type:	302 312
SIC Code:	Not reported
NAICS Code:	485111
Dun&Bradstreet Code:	064500903
Chemicals Same as Last Year:	Not reported
Data Tier 2 Signed:	Not reported
Dikes/Saveguard Measures:	Not reported

MARTA- ARMOUR YARD RAIL SERVICES FACILITY (Continued) **S107493179**

Facility Department:	Not reported
Facility Date Modified:	03/01/2019
State Fees Total:	Not reported
Mailing Address:	Not reported
Mailing City,St,Zip:	Not reported
Mailing Country:	Not reported
Latitude:	Not reported
Longitude:	Not reported
Lat/Long Location Desc:	Not reported
Lat/Long Method:	Not reported
Number Employees on Site:	Not reported
Site Coordinate Abbrvtns Sbmttd:	Not reported
Fire District:	Not reported
Notes:	Not reported
Validity:	Not reported

Reporting Year:	2018
Facility ID:	6401945
Facility Country:	Not reported
Company Name:	MARTA
Date Submitted:	03/01/2019
Filing Type:	302 312
SIC Code:	Not reported
NAICS Code:	485111
Dun&Bradstreet Code:	064500903
Chemicals Same as Last Year:	Not reported
Data Tier 2 Signed:	Not reported
Dikes/Saveguard Measures:	Not reported
Facility Department:	Not reported
Facility Date Modified:	03/01/2019
State Fees Total:	Not reported
Mailing Address:	Not reported
Mailing City,St,Zip:	Not reported
Mailing Country:	Not reported
Latitude:	Not reported
Longitude:	Not reported
Lat/Long Location Desc:	Not reported
Lat/Long Method:	Not reported
Number Employees on Site:	Not reported
Site Coordinate Abbrvtns Sbmttd:	Not reported
Fire District:	Not reported
Notes:	Not reported
Validity:	Not reported

Reporting Year:	2018
Facility ID:	6401945
Facility Country:	Not reported
Company Name:	MARTA
Date Submitted:	03/01/2019
Filing Type:	302 312
SIC Code:	Not reported
NAICS Code:	485111
Dun&Bradstreet Code:	064500903
Chemicals Same as Last Year:	Not reported
Data Tier 2 Signed:	Not reported
Dikes/Saveguard Measures:	Not reported
Facility Department:	Not reported

MARTA- ARMOUR YARD RAIL SERVICES FACILITY (Continued) **S107493179**

Facility Date Modified:	03/01/2019
State Fees Total:	Not reported
Mailing Address:	Not reported
Mailing City,St,Zip:	Not reported
Mailing Country:	Not reported
Latitude:	Not reported
Longitude:	Not reported
Lat/Long Location Desc:	Not reported
Lat/Long Method:	Not reported
Number Employees on Site:	Not reported
Site Coordinate Abbrvtns Sbmttd:	Not reported
Fire District:	Not reported
Notes:	Not reported
Validity:	Not reported

Reporting Year:	2018
Facility ID:	6401945
Facility Country:	Not reported
Company Name:	MARTA
Date Submitted:	03/01/2019
Filing Type:	302 312
SIC Code:	Not reported
NAICS Code:	485111
Dun&Bradstreet Code:	064500903
Chemicals Same as Last Year:	Not reported
Data Tier 2 Signed:	Not reported
Dikes/Saveguard Measures:	Not reported
Facility Department:	Not reported
Facility Date Modified:	03/01/2019
State Fees Total:	Not reported
Mailing Address:	Not reported
Mailing City,St,Zip:	Not reported
Mailing Country:	Not reported
Latitude:	Not reported
Longitude:	Not reported
Lat/Long Location Desc:	Not reported
Lat/Long Method:	Not reported
Number Employees on Site:	Not reported
Site Coordinate Abbrvtns Sbmttd:	Not reported
Fire District:	Not reported
Notes:	Not reported
Validity:	Not reported

Reporting Year:	2017
Facility ID:	6070121
Facility Country:	Not reported
Company Name:	MARTA
Date Submitted:	02/28/2018
Filing Type:	312
SIC Code:	4111
NAICS Code:	485111
Dun&Bradstreet Code:	064500903
Chemicals Same as Last Year:	Not reported
Data Tier 2 Signed:	Not reported
Dikes/Saveguard Measures:	Not reported
Facility Department:	Not reported
Facility Date Modified:	02/28/2018

MARTA- ARMOUR YARD RAIL SERVICES FACILITY (Continued) **S107493179**

State Fees Total:	Not reported
Mailing Address:	Not reported
Mailing City,St,Zip:	Not reported
Mailing Country:	Not reported
Latitude:	33.813364
Longitude:	-84.371484
Lat/Long Location Desc:	Not reported
Lat/Long Method:	Not reported
Number Employees on Site:	Not reported
Site Coordinate Abbrvtns Sbmttd:	Not reported
Fire District:	Not reported
Notes:	Not reported
Validity:	Not reported
Reporting Year:	2016
Facility ID:	5858292
Facility Country:	Not reported
Company Name:	MARTA
Date Submitted:	03/01/2017
Filing Type:	312
SIC Code:	4111
NAICS Code:	485111
Dun&Bradstreet Code:	064500903
Chemicals Same as Last Year:	Not reported
Data Tier 2 Signed:	Not reported
Dikes/Saveguard Measures:	Not reported
Facility Department:	Not reported
Facility Date Modified:	03/01/2017
State Fees Total:	Not reported
Mailing Address:	Not reported
Mailing City,St,Zip:	Not reported
Mailing Country:	Not reported
Latitude:	33.813364
Longitude:	-84.371484
Lat/Long Location Desc:	Not reported
Lat/Long Method:	Not reported
Number Employees on Site:	Not reported
Site Coordinate Abbrvtns Sbmttd:	Not reported
Fire District:	Not reported
Notes:	Not reported
Validity:	Not reported
Reporting Year:	2015
Facility ID:	5408325
Facility Country:	Not reported
Company Name:	MARTA
Date Submitted:	02/29/2016
Filing Type:	312
SIC Code:	4111
NAICS Code:	485111
Dun&Bradstreet Code:	064500903
Chemicals Same as Last Year:	Not reported
Data Tier 2 Signed:	Not reported
Dikes/Saveguard Measures:	Not reported
Facility Department:	Not reported
Facility Date Modified:	02/29/2016
State Fees Total:	Not reported

MARTA- ARMOUR YARD RAIL SERVICES FACILITY (Continued) **S107493179**

Mailing Address:	Not reported
Mailing City,St,Zip:	Not reported
Mailing Country:	Not reported
Latitude:	33.813364
Longitude:	-84.371484
Lat/Long Location Desc:	Not reported
Lat/Long Method:	Not reported
Number Employees on Site:	Not reported
Site Coordinate Abbrvtns Sbmttd:	Not reported
Fire District:	Not reported
Notes:	Not reported
Validity:	Not reported
Reporting Year:	2014
Facility ID:	5014612
Facility Country:	Not reported
Company Name:	MARTA
Date Submitted:	02/28/2015
Filing Type:	302Tier2
SIC Code:	4111
NAICS Code:	485111
Dun&Bradstreet Code:	064500903
Chemicals Same as Last Year:	Not reported
Data Tier 2 Signed:	Not reported
Dikes/Saveguard Measures:	Not reported
Facility Department:	Not reported
Facility Date Modified:	02/28/2015
State Fees Total:	Not reported
Mailing Address:	Not reported
Mailing City,St,Zip:	Not reported
Mailing Country:	Not reported
Latitude:	33.813364
Longitude:	-84.371484
Lat/Long Location Desc:	Not reported
Lat/Long Method:	Not reported
Number Employees on Site:	Not reported
Site Coordinate Abbrvtns Sbmttd:	Not reported
Fire District:	Not reported
Notes:	Not reported
Validity:	Not reported
Reporting Year:	2012
Facility ID:	4039580
Facility Country:	Not reported
Company Name:	Metropolitan Atlanta Rapid Transit Authority
Date Submitted:	Not reported
Filing Type:	Not reported
SIC Code:	Not reported
NAICS Code:	Not reported
Dun&Bradstreet Code:	Not reported
Chemicals Same as Last Year:	Not reported
Data Tier 2 Signed:	02/28/2013
Dikes/Saveguard Measures:	Not reported
Facility Department:	Not reported
Facility Date Modified:	02/28/2013
State Fees Total:	Not reported
Mailing Address:	Not reported

MARTA- ARMOUR YARD RAIL SERVICES FACILITY (Continued) **S107493179**

Mailing City,St,Zip:	Not reported
Mailing Country:	Not reported
Latitude:	33.81336
Longitude:	-84.37148
Lat/Long Location Desc:	Not reported
Lat/Long Method:	Not reported
Number Employees on Site:	Not reported
Site Coordinate Abbrvtns Sbmttd:	Not reported
Fire District:	Not reported
Notes:	Not reported
Validity:	Not reported
Contact 1:	Jeffrey Kowalski
Contact Type 1:	Emergency Contact
Contact Email 1:	jkowalski@itsmarta.com
Contact 1 Telephone1:	404/848-3400
Contact 1 Telephone2:	404/848-6513
Contact 1 Phone3:	Not reported
Contact Name 2:	Jeffrey Kowalski
Contact Type 2:	Owner / Operator
Contact Email 2:	jkowalski@itsmarta.com
Contact 2 Telephone1:	404/848-3400
Contact 2 Telephone2:	404/848-6513
Contact Name 3:	Not reported
Contact Type 3:	Not reported
Contact Email 3:	Not reported
Contact 3 Telephone1:	Not reported
Contact 3 Telephone2:	Not reported
Contact 3 Telephone3:	Not reported
Contact Name 4:	Not reported
Contact Type 4:	Not reported
Contact Email 4:	Not reported
Contact 4 Telephone1:	Not reported
Contact 4 Telephone2:	Not reported
Contact Name 5:	Not reported
Contact Type 5:	Not reported
Contact Email 5:	Not reported
Contact 5 Telephone1:	Not reported
Contact 5 Telephone2:	Not reported
Contact 5 Telephone3:	Not reported
Reporting Year:	2011
Facility ID:	2919551
Facility Country:	Not reported
Company Name:	Not reported
Date Submitted:	Not reported
Filing Type:	Not reported
SIC Code:	Not reported
NAICS Code:	Not reported
Dun&Bradstreet Code:	Not reported
Chemicals Same as Last Year:	Not reported
Data Tier 2 Signed:	02/14/2012
Dikes/Saveguard Measures:	Not reported
Facility Department:	Not reported
Facility Date Modified:	02/14/2012
State Fees Total:	Not reported
Mailing Address:	Not reported
Mailing City,St,Zip:	Not reported

MARTA- ARMOUR YARD RAIL SERVICES FACILITY (Continued) **S107493179**

Mailing Country:	Not reported
Latitude:	33.81336
Longitude:	-84.37148
Lat/Long Location Desc:	Not reported
Lat/Long Method:	Not reported
Number Employees on Site:	Not reported
Site Coordinate Abbrvtns Sbmttd:	Not reported
Fire District:	Not reported
Notes:	Not reported
Validity:	Not reported
Contact 1:	Not reported
Contact Type 1:	Not reported
Contact Email 1:	Not reported
Contact 1 Telephone1:	Not reported
Contact 1 Telephone2:	Not reported
Contact 1 Phone3:	Not reported
Contact Name 2:	Not reported
Contact Type 2:	Not reported
Contact Email 2:	Not reported
Contact 2 Telephone1:	Not reported
Contact 2 Telephone2:	Not reported
Contact Name 3:	Not reported
Contact Type 3:	Not reported
Contact Email 3:	Not reported
Contact 3 Telephone1:	Not reported
Contact 3 Telephone2:	Not reported
Contact 3 Telephone3:	Not reported
Contact Name 4:	Not reported
Contact Type 4:	Not reported
Contact Email 4:	Not reported
Contact 4 Telephone1:	Not reported
Contact 4 Telephone2:	Not reported
Contact Name 5:	Not reported
Contact Type 5:	Not reported
Contact Email 5:	Not reported
Contact 5 Telephone1:	Not reported
Contact 5 Telephone2:	Not reported
Contact 5 Telephone3:	Not reported
Reporting Year:	2011
Facility ID:	2921830
Facility Country:	Not reported
Company Name:	Not reported
Date Submitted:	Not reported
Filing Type:	Not reported
SIC Code:	Not reported
NAICS Code:	Not reported
Dun&Bradstreet Code:	Not reported
Chemicals Same as Last Year:	Not reported
Data Tier 2 Signed:	02/14/2012
Dikes/Saveguard Measures:	Not reported
Facility Department:	Not reported
Facility Date Modified:	02/14/2012
State Fees Total:	Not reported
Mailing Address:	Not reported
Mailing City,St,Zip:	Not reported
Mailing Country:	Not reported

MARTA- ARMOUR YARD RAIL SERVICES FACILITY (Continued) **S107493179**

Latitude:	33.81336
Longitude:	-84.37148
Lat/Long Location Desc:	Not reported
Lat/Long Method:	Not reported
Number Employees on Site:	Not reported
Site Coordinate Abbrvtns Sbmttd:	Not reported
Fire District:	Not reported
Notes:	Not reported
Validity:	Not reported
Contact 1:	Not reported
Contact Type 1:	Not reported
Contact Email 1:	Not reported
Contact 1 Telephone1:	Not reported
Contact 1 Telephone2:	Not reported
Contact 1 Phone3:	Not reported
Contact Name 2:	Not reported
Contact Type 2:	Not reported
Contact Email 2:	Not reported
Contact 2 Telephone1:	Not reported
Contact 2 Telephone2:	Not reported
Contact Name 3:	Not reported
Contact Type 3:	Not reported
Contact Email 3:	Not reported
Contact 3 Telephone1:	Not reported
Contact 3 Telephone2:	Not reported
Contact 3 Telephone3:	Not reported
Contact Name 4:	Not reported
Contact Type 4:	Not reported
Contact Email 4:	Not reported
Contact 4 Telephone1:	Not reported
Contact 4 Telephone2:	Not reported
Contact Name 5:	Not reported
Contact Type 5:	Not reported
Contact Email 5:	Not reported
Contact 5 Telephone1:	Not reported
Contact 5 Telephone2:	Not reported
Contact 5 Telephone3:	Not reported
Reporting Year:	2010
Facility ID:	FATR2010JD9QGW238006
Facility Country:	USA
Company Name:	Not reported
Date Submitted:	Not reported
Filing Type:	Not reported
SIC Code:	Not reported
NAICS Code:	Not reported
Dun&Bradstreet Code:	Not reported
Chemicals Same as Last Year:	Not reported
Data Tier 2 Signed:	02/23/2011
Dikes/Saveguard Measures:	Not reported
Facility Department:	Not reported
Facility Date Modified:	02/23/2011
State Fees Total:	Not reported
Mailing Address:	Timothy Carvana, Environmental Safety Engineeer, 2424 Piedmont Rd NE
Mailing City,St,Zip:	Atlanta, GA 30324
Mailing Country:	USA
Latitude:	33.81336

MARTA- ARMOUR YARD RAIL SERVICES FACILITY (Continued) **S107493179**

Longitude:	-84.37148
Lat/Long Location Desc:	OT - Other
Lat/Long Method:	G0 - GPS (Other)
Number Employees on Site:	0
Site Coordinate Abbrvtns Sbmttd:	Not reported
Fire District:	Not reported
Notes:	Not reported
Validity:	Not reported

Reporting Year:	2009
Facility ID:	FATR2009HQL6NW24882Q
Facility Country:	USA
Company Name:	Not reported
Date Submitted:	Not reported
Filing Type:	Not reported
SIC Code:	Not reported
NAICS Code:	Not reported
Dun&Bradstreet Code:	Not reported
Chemicals Same as Last Year:	Not reported
Data Tier 2 Signed:	01/19/2010
Dikes/Saveguard Measures:	Not reported
Facility Department:	Not reported
Facility Date Modified:	Not reported
State Fees Total:	Not reported
Mailing Address:	Timothy Carvana, Environmental Safety Engineeer, 2424 Piedmont Rd NE
Mailing City,St,Zip:	Atlanta, GA 30324
Mailing Country:	USA
Latitude:	33.81285
Longitude:	-84.37125
Lat/Long Location Desc:	Not reported
Lat/Long Method:	Not reported
Number Employees on Site:	0
Site Coordinate Abbrvtns Sbmttd:	Not reported
Fire District:	Atlanta
Notes:	Not reported
Validity:	Not reported

Facility Info:

Year:	2009
Facility ID Description:	LOCAL AND SUBURBAN TRANSIT
Facility ID Type:	SIC
Facility ID Last Modified:	Not reported
ID:	4111

Year:	2009
Facility ID Description:	Mixed Mode Transit Systems
Facility ID Type:	NAICS
Facility ID Last Modified:	Not reported
ID:	485111

Inventory:

Facility Id:	FATR2009HQL6NW24882Q
Year:	2009
Chemical Inventory ID:	CVTR2009HQL6NW0014Y
Acute Health Risks:	Not reported
Average Daily Amount:	14036.0

MARTA- ARMOUR YARD RAIL SERVICES FACILITY (Continued) **S107493179**

Average Daily Amount Code:	04
CB Record ID:	Not reported
Chemical Same as Last Year:	Not reported
Chronic Health Risk:	True
CAS Number:	Not reported
EHS Substance:	Not reported
Last Modified:	9/7/2010
Days on Site:	365
Chemical Name:	JEMAX Transit Clean Degreaser
Fire Hazard:	Not reported
Gas:	Not reported
Liquid:	True
Max Daily Amount:	14036.0
Max Daily Amount Code:	04
Max Amount in Largest Container:	2339.0
Mixture Form:	True
Sudden Release of Pressure Hazard:	Not reported
Pure Form:	Not reported
Reactive Hazard:	Not reported
Solid:	Not reported
Facility Name:	Not reported
Contact Info:	Not reported
Contact Type:	Not reported
Email:	Not reported
Phone1:	Not reported
Phone2:	Not reported
Phone3:	Not reported
Phone4:	Not reported
Phone5:	Not reported
Hazardous 1 least hazardous/4 most hazardous:	Not reported
Flammable 1 least flammable/4 most flammable:	Not reported
Reactive 1 least reactive/4 very reactive:	Not reported
Any characteristic over/above H F and R category:	Not reported
Year:	2009
Substance Amount:	13252.0
Units:	pounds
Storage Type:	O
Storage Pressure Code:	1
Storage Temprature Code:	4
Substance Location:	POL Buildi
Substance Last Modified:	9/7/2010

Contact:

Year:	2009
Contact ID:	CTTR2009HQL6NW74324X
Contact Title:	Environmental Safety Officer
Contact First Name:	Timothy
Contact Last Name:	Carvana
Contact Email:	tcarvana@itsmarta.com
Contact Mail Address:	2424 Piedmont Dr. NE
Contact Mail City,St,Zip:	Atlanta, GA 30324
Contact Mail Country:	USA
Contact Type:	Mailing
Contact Modification Date:	Not reported

Contact:

Year:	2009
Contact ID:	CTTR2009HQL6NW74314W

MARTA- ARMOUR YARD RAIL SERVICES FACILITY (Continued) **S107493179**

Contact Title:	General Superintendent
Contact First Name:	Randy
Contact Last Name:	Moreland
Contact Email:	rmoreland@itsmarta.com
Contact Mail Address:	500 Plasamour Dr
Contact Mail City,St,Zip:	Atlanta, GA 30324
Contact Mail Country:	USA
Contact Type:	Emergency Contact
Contact Modification Date:	Not reported

Facility Info:

Year:	2009
Facility ID Description:	LOCAL AND SUBURBAN TRANSIT
Facility ID Type:	SIC
Facility ID Last Modified:	Not reported
ID:	4111

Year:	2009
Facility ID Description:	Mixed Mode Transit Systems
Facility ID Type:	NAICS
Facility ID Last Modified:	Not reported
ID:	485111

Inventory:

Facility Id:	FATR2009HQL6NW24882Q
Year:	2009
Chemical Inventory ID:	CVTR2009HQL6NW0014Y
Acute Health Risks:	Not reported
Average Daily Amount:	14036.0
Average Daily Amount Code:	04
CB Record ID:	Not reported
Chemical Same as Last Year:	Not reported
Chronic Health Risk:	True
CAS Number:	Not reported
EHS Substance:	Not reported
Last Modified:	9/7/2010
Days on Site:	365
Chemical Name:	JEMAX Transit Clean Degreaser
Fire Hazard:	Not reported
Gas:	Not reported
Liquid:	True
Max Daily Amount:	14036.0
Max Daily Amount Code:	04
Max Amount in Largest Container:	2339.0
Mixture Form:	True
Sudden Release of Pressure Hazard:	Not reported
Pure Form:	Not reported
Reactive Hazard:	Not reported
Solid:	Not reported
Facility Name:	Not reported
Contact Info:	Not reported
Contact Type:	Not reported
Email:	Not reported
Phone1:	Not reported
Phone2:	Not reported
Phone3:	Not reported

MARTA- ARMOUR YARD RAIL SERVICES FACILITY (Continued) **S107493179**

Phone4: Not reported
Phone5: Not reported
Hazardous 1 least hazardous/4 most hazardous: Not reported
Flammable 1 least flammable/4 most flammable: Not reported
Reactive 1 least reactive/4 very reactive: Not reported
Any characteristic over/above H F and R category: Not reported
Year: 2009
Substance Amount: 13252.0
Units: pounds
Storage Type: O
Storage Pressure Code: 1
Storage Temprature Code: 4
Substance Location: POL Buildi
Substance Last Modified: 9/7/2010

Contact:
Year: 2009
Contact ID: CTTR2009HQL6NW74324X
Contact Title: Environmental Safety Officer
Contact First Name: Timothy
Contact Last Name: Carvana
Contact Email: tcarvana@itsmarta.com
Contact Mail Address: 2424 Piedmont Dr. NE
Contact Mail City,St,Zip: Atlanta, GA 30324
Contact Mail Country: USA
Contact Type: Mailing
Contact Modification Date: Not reported

Contact:
Year: 2009
Contact ID: CTTR2009HQL6NW74314W
Contact Title: General Superintendent
Contact First Name: Randy
Contact Last Name: Moreland
Contact Email: rmoreland@itsmarta.com
Contact Mail Address: 500 Plasamour Dr
Contact Mail City,St,Zip: Atlanta, GA 30324
Contact Mail Country: USA
Contact Type: Emergency Contact
Contact Modification Date: Not reported

Facility Info:
Year: 2009
Facility ID Description: LOCAL AND SUBURBAN TRANSIT
Facility ID Type: SIC
Facility ID Last Modified: Not reported
ID: 4111

Year: 2009
Facility ID Description: Mixed Mode Transit Systems
Facility ID Type: NAICS
Facility ID Last Modified: Not reported
ID: 485111

Inventory:
Facility Id: FATR2009HQL6NW24882Q
Year: 2009

MARTA- ARMOUR YARD RAIL SERVICES FACILITY (Continued) **S107493179**

Chemical Inventory ID:	CVTR2009HQL6NW0014Y
Acute Health Risks:	Not reported
Average Daily Amount:	14036.0
Average Daily Amount Code:	04
CB Record ID:	Not reported
Chemical Same as Last Year:	Not reported
Chronic Health Risk:	True
CAS Number:	Not reported
EHS Substance:	Not reported
Last Modified:	9/7/2010
Days on Site:	365
Chemical Name:	JEMAX Transit Clean Degreaser
Fire Hazard:	Not reported
Gas:	Not reported
Liquid:	True
Max Daily Amount:	14036.0
Max Daily Amount Code:	04
Max Amount in Largest Container:	2339.0
Mixture Form:	True
Sudden Release of Pressure Hazard:	Not reported
Pure Form:	Not reported
Reactive Hazard:	Not reported
Solid:	Not reported
Facility Name:	Not reported
Contact Info:	Not reported
Contact Type:	Not reported
Email:	Not reported
Phone1:	Not reported
Phone2:	Not reported
Phone3:	Not reported
Phone4:	Not reported
Phone5:	Not reported
Hazardous 1 least hazardous/4 most hazardous:	Not reported
Flammable 1 least flammable/4 most flammable:	Not reported
Reactive 1 least reactive/4 very reactive:	Not reported
Any characteristic over/above H F and R category:	Not reported
Year:	2009
Substance Amount:	13252.0
Units:	pounds
Storage Type:	O
Storage Pressure Code:	1
Storage Temprature Code:	4
Substance Location:	POL Buildi
Substance Last Modified:	9/7/2010

Contact:

Year:	2009
Contact ID:	CTTR2009HQL6NW74324X
Contact Title:	Environmental Safety Officer
Contact First Name:	Timothy
Contact Last Name:	Carvana
Contact Email:	tcarvana@itsmarta.com
Contact Mail Address:	2424 Piedmont Dr. NE
Contact Mail City,St,Zip:	Atlanta, GA 30324
Contact Mail Country:	USA
Contact Type:	Mailing
Contact Modification Date:	Not reported

MARTA- ARMOUR YARD RAIL SERVICES FACILITY (Continued) **S107493179**

Contact:

Year:	2009
Contact ID:	CTTR2009HQL6NW74314W
Contact Title:	General Superintendent
Contact First Name:	Randy
Contact Last Name:	Moreland
Contact Email:	rmoreland@itsmarta.com
Contact Mail Address:	500 Plasamour Dr
Contact Mail City,St,Zip:	Atlanta, GA 30324
Contact Mail Country:	USA
Contact Type:	Emergency Contact
Contact Modification Date:	Not reported

Facility Info:

Year:	2009
Facility ID Description:	LOCAL AND SUBURBAN TRANSIT
Facility ID Type:	SIC
Facility ID Last Modified:	Not reported
ID:	4111

Year:	2009
Facility ID Description:	Mixed Mode Transit Systems
Facility ID Type:	NAICS
Facility ID Last Modified:	Not reported
ID:	485111

Inventory:

Facility Id:	FATR2009HQL6NW24882Q
Year:	2009
Chemical Inventory ID:	CVTR2009HQL6NW0014Y
Acute Health Risks:	Not reported
Average Daily Amount:	14036.0
Average Daily Amount Code:	04
CB Record ID:	Not reported
Chemical Same as Last Year:	Not reported
Chronic Health Risk:	True
CAS Number:	Not reported
EHS Substance:	Not reported
Last Modified:	9/7/2010
Days on Site:	365
Chemical Name:	JEMAX Transit Clean Degreaser
Fire Hazard:	Not reported
Gas:	Not reported
Liquid:	True
Max Daily Amount:	14036.0
Max Daily Amount Code:	04
Max Amount in Largest Container:	2339.0
Mixture Form:	True
Sudden Release of Pressure Hazard:	Not reported
Pure Form:	Not reported
Reactive Hazard:	Not reported
Solid:	Not reported
Facility Name:	Not reported
Contact Info:	Not reported
Contact Type:	Not reported
Email:	Not reported

MARTA- ARMOUR YARD RAIL SERVICES FACILITY (Continued) **S107493179**

Phone1: Not reported
Phone2: Not reported
Phone3: Not reported
Phone4: Not reported
Phone5: Not reported
Hazardous 1 least hazardous/4 most hazardous: Not reported
Flammable 1 least flammable/4 most flammable: Not reported
Reactive 1 least reactive/4 very reactive: Not reported
Any characteristic over/above H F and R category: Not reported
Year: 2009
Substance Amount: 13252.0
Units: pounds
Storage Type: O
Storage Pressure Code: 1
Storage Temprature Code: 4
Substance Location: POL Buildi
Substance Last Modified: 9/7/2010

Contact:
Year: 2009
Contact ID: CTTR2009HQL6NW74324X
Contact Title: Environmental Safety Officer
Contact First Name: Timothy
Contact Last Name: Carvana
Contact Email: tcarvana@itsmarta.com
Contact Mail Address: 2424 Piedmont Dr. NE
Contact Mail City,St,Zip: Atlanta, GA 30324
Contact Mail Country: USA
Contact Type: Mailing
Contact Modification Date: Not reported

Contact:
Year: 2009
Contact ID: CTTR2009HQL6NW74314W
Contact Title: General Superintendent
Contact First Name: Randy
Contact Last Name: Moreland
Contact Email: rmoreland@itsmarta.com
Contact Mail Address: 500 Plasamour Dr
Contact Mail City,St,Zip: Atlanta, GA 30324
Contact Mail Country: USA
Contact Type: Emergency Contact
Contact Modification Date: Not reported

Facility Info:
Year: 2009
Facility ID Description: LOCAL AND SUBURBAN TRANSIT
Facility ID Type: SIC
Facility ID Last Modified: Not reported
ID: 4111

Year: 2009
Facility ID Description: Mixed Mode Transit Systems
Facility ID Type: NAICS
Facility ID Last Modified: Not reported
ID: 485111

MARTA- ARMOUR YARD RAIL SERVICES FACILITY (Continued) **S107493179**

Inventory:

Facility Id:	FATR2009HQL6NW24882Q
Year:	2009
Chemical Inventory ID:	CVTR2009HQL6NW0014Y
Acute Health Risks:	Not reported
Average Daily Amount:	14036.0
Average Daily Amount Code:	04
CB Record ID:	Not reported
Chemical Same as Last Year:	Not reported
Chronic Health Risk:	True
CAS Number:	Not reported
EHS Substance:	Not reported
Last Modified:	9/7/2010
Days on Site:	365
Chemical Name:	JEMAX Transit Clean Degreaser
Fire Hazard:	Not reported
Gas:	Not reported
Liquid:	True
Max Daily Amount:	14036.0
Max Daily Amount Code:	04
Max Amount in Largest Container:	2339.0
Mixture Form:	True
Sudden Release of Pressure Hazard:	Not reported
Pure Form:	Not reported
Reactive Hazard:	Not reported
Solid:	Not reported
Facility Name:	Not reported
Contact Info:	Not reported
Contact Type:	Not reported
Email:	Not reported
Phone1:	Not reported
Phone2:	Not reported
Phone3:	Not reported
Phone4:	Not reported
Phone5:	Not reported
Hazardous 1 least hazardous/4 most hazardous:	Not reported
Flammable 1 least flammable/4 most flammable:	Not reported
Reactive 1 least reactive/4 very reactive:	Not reported
Any characteristic over/above H F and R category:	Not reported
Year:	2009
Substance Amount:	13252.0
Units:	pounds
Storage Type:	O
Storage Pressure Code:	1
Storage Temprature Code:	4
Substance Location:	POL Buildi
Substance Last Modified:	9/7/2010

Contact:

Year:	2009
Contact ID:	CTTR2009HQL6NW74324X
Contact Title:	Environmental Safety Officer
Contact First Name:	Timothy
Contact Last Name:	Carvana
Contact Email:	tcarvana@itsmarta.com
Contact Mail Address:	2424 Piedmont Dr. NE
Contact Mail City,St,Zip:	Atlanta, GA 30324

MARTA- ARMOUR YARD RAIL SERVICES FACILITY (Continued) **S107493179**

Contact Mail Country:	USA
Contact Type:	Mailing
Contact Modification Date:	Not reported

Contact:

Year:	2009
Contact ID:	CTTR2009HQL6NW74314W
Contact Title:	General Superintendent
Contact First Name:	Randy
Contact Last Name:	Moreland
Contact Email:	rmoreland@itsmarta.com
Contact Mail Address:	500 Plasamour Dr
Contact Mail City,St,Zip:	Atlanta, GA 30324
Contact Mail Country:	USA
Contact Type:	Emergency Contact
Contact Modification Date:	Not reported

Facility Info:

Year:	2009
Facility ID Description:	LOCAL AND SUBURBAN TRANSIT
Facility ID Type:	SIC
Facility ID Last Modified:	Not reported
ID:	4111

Year:	2009
Facility ID Description:	Mixed Mode Transit Systems
Facility ID Type:	NAICS
Facility ID Last Modified:	Not reported
ID:	485111

Inventory:

Facility Id:	FATR2009HQL6NW24882Q
Year:	2009
Chemical Inventory ID:	CVTR2009HQL6NW0014Y
Acute Health Risks:	Not reported
Average Daily Amount:	14036.0
Average Daily Amount Code:	04
CB Record ID:	Not reported
Chemical Same as Last Year:	Not reported
Chronic Health Risk:	True
CAS Number:	Not reported
EHS Substance:	Not reported
Last Modified:	9/7/2010
Days on Site:	365
Chemical Name:	JEMAX Transit Clean Degreaser
Fire Hazard:	Not reported
Gas:	Not reported
Liquid:	True
Max Daily Amount:	14036.0
Max Daily Amount Code:	04
Max Amount in Largest Container:	2339.0
Mixture Form:	True
Sudden Release of Pressure Hazard:	Not reported
Pure Form:	Not reported
Reactive Hazard:	Not reported
Solid:	Not reported
Facility Name:	Not reported

MARTA- ARMOUR YARD RAIL SERVICES FACILITY (Continued) **S107493179**

Contact Info: Not reported
Contact Type: Not reported
Email: Not reported
Phone1: Not reported
Phone2: Not reported
Phone3: Not reported
Phone4: Not reported
Phone5: Not reported
Hazardous 1 least hazardous/4 most hazardous: Not reported
Flammable 1 least flammable/4 most flammable: Not reported
Reactive 1 least reactive/4 very reactive: Not reported
Any characteristic over/above H F and R category: Not reported
Year: 2009
Substance Amount: 13252.0
Units: pounds
Storage Type: O
Storage Pressure Code: 1
Storage Temprature Code: 4
Substance Location: POL Buildi
Substance Last Modified: 9/7/2010

Contact:
Year: 2009
Contact ID: CTTR2009HQL6NW74324X
Contact Title: Environmental Safety Officer
Contact First Name: Timothy
Contact Last Name: Carvana
Contact Email: tcarvana@itsmarta.com
Contact Mail Address: 2424 Piedmont Dr. NE
Contact Mail City,St,Zip: Atlanta, GA 30324
Contact Mail Country: USA
Contact Type: Mailing
Contact Modification Date: Not reported

Contact:
Year: 2009
Contact ID: CTTR2009HQL6NW74314W
Contact Title: General Superintendent
Contact First Name: Randy
Contact Last Name: Moreland
Contact Email: rmoreland@itsmarta.com
Contact Mail Address: 500 Plasamour Dr
Contact Mail City,St,Zip: Atlanta, GA 30324
Contact Mail Country: USA
Contact Type: Emergency Contact
Contact Modification Date: Not reported

Facility Info:
Year: 2009
Facility ID Description: LOCAL AND SUBURBAN TRANSIT
Facility ID Type: SIC
Facility ID Last Modified: Not reported
ID: 4111

Year: 2009
Facility ID Description: Mixed Mode Transit Systems
Facility ID Type: NAICS
Facility ID Last Modified: Not reported

MARTA- ARMOUR YARD RAIL SERVICES FACILITY (Continued) **S107493179**

ID: 485111

Inventory:

Facility Id:	FATR2009HQL6NW24882Q
Year:	2009
Chemical Inventory ID:	CVTR2009HQL6NW0014Y
Acute Health Risks:	Not reported
Average Daily Amount:	14036.0
Average Daily Amount Code:	04
CB Record ID:	Not reported
Chemical Same as Last Year:	Not reported
Chronic Health Risk:	True
CAS Number:	Not reported
EHS Substance:	Not reported
Last Modified:	9/7/2010
Days on Site:	365
Chemical Name:	JEMAX Transit Clean Degreaser
Fire Hazard:	Not reported
Gas:	Not reported
Liquid:	True
Max Daily Amount:	14036.0
Max Daily Amount Code:	04
Max Amount in Largest Container:	2339.0
Mixture Form:	True
Sudden Release of Pressure Hazard:	Not reported
Pure Form:	Not reported
Reactive Hazard:	Not reported
Solid:	Not reported
Facility Name:	Not reported
Contact Info:	Not reported
Contact Type:	Not reported
Email:	Not reported
Phone1:	Not reported
Phone2:	Not reported
Phone3:	Not reported
Phone4:	Not reported
Phone5:	Not reported
Hazardous 1 least hazardous/4 most hazardous:	Not reported
Flammable 1 least flammable/4 most flammable:	Not reported
Reactive 1 least reactive/4 very reactive:	Not reported
Any characteristic over/above H F and R category:	Not reported
Year:	2009
Substance Amount:	13252.0
Units:	pounds
Storage Type:	O
Storage Pressure Code:	1
Storage Temprature Code:	4
Substance Location:	POL Buildi
Substance Last Modified:	9/7/2010

Contact:

Year:	2009
Contact ID:	CTTR2009HQL6NW74324X
Contact Title:	Environmental Safety Officer
Contact First Name:	Timothy
Contact Last Name:	Carvana
Contact Email:	tcarvana@itsmarta.com

MARTA- ARMOUR YARD RAIL SERVICES FACILITY (Continued) **S107493179**

Contact Mail Address:	2424 Piedmont Dr. NE
Contact Mail City,St,Zip:	Atlanta, GA 30324
Contact Mail Country:	USA
Contact Type:	Mailing
Contact Modification Date:	Not reported

Contact:

Year:	2009
Contact ID:	CTTR2009HQL6NW74314W
Contact Title:	General Superintendent
Contact First Name:	Randy
Contact Last Name:	Moreland
Contact Email:	rmoreland@itsmarta.com
Contact Mail Address:	500 Plasamour Dr
Contact Mail City,St,Zip:	Atlanta, GA 30324
Contact Mail Country:	USA
Contact Type:	Emergency Contact
Contact Modification Date:	Not reported

Facility Info:

Year:	2009
Facility ID Description:	LOCAL AND SUBURBAN TRANSIT
Facility ID Type:	SIC
Facility ID Last Modified:	Not reported
ID:	4111

Year:	2009
Facility ID Description:	Mixed Mode Transit Systems
Facility ID Type:	NAICS
Facility ID Last Modified:	Not reported
ID:	485111

Inventory:

Facility Id:	FATR2009HQL6NW24882Q
Year:	2009
Chemical Inventory ID:	CVTR2009HQL6NW0014Y
Acute Health Risks:	Not reported
Average Daily Amount:	14036.0
Average Daily Amount Code:	04
CB Record ID:	Not reported
Chemical Same as Last Year:	Not reported
Chronic Health Risk:	True
CAS Number:	Not reported
EHS Substance:	Not reported
Last Modified:	9/7/2010
Days on Site:	365
Chemical Name:	JEMAX Transit Clean Degreaser
Fire Hazard:	Not reported
Gas:	Not reported
Liquid:	True
Max Daily Amount:	14036.0
Max Daily Amount Code:	04
Max Amount in Largest Container:	2339.0
Mixture Form:	True
Sudden Release of Pressure Hazard:	Not reported
Pure Form:	Not reported
Reactive Hazard:	Not reported

MARTA- ARMOUR YARD RAIL SERVICES FACILITY (Continued) **S107493179**

Solid: Not reported
Facility Name: Not reported
Contact Info: Not reported
Contact Type: Not reported
Email: Not reported
Phone1: Not reported
Phone2: Not reported
Phone3: Not reported
Phone4: Not reported
Phone5: Not reported
Hazardous 1 least hazardous/4 most hazardous: Not reported
Flammable 1 least flammable/4 most flammable: Not reported
Reactive 1 least reactive/4 very reactive: Not reported
Any characteristic over/above H F and R category: Not reported
Year: 2009
Substance Amount: 13252.0
Units: pounds
Storage Type: O
Storage Pressure Code: 1
Storage Temprature Code: 4
Substance Location: POL Buildi
Substance Last Modified: 9/7/2010

Contact:
Year: 2009
Contact ID: CTTR2009HQL6NW74324X
Contact Title: Environmental Safety Officer
Contact First Name: Timothy
Contact Last Name: Carvana
Contact Email: tcarvana@itsmarta.com
Contact Mail Address: 2424 Piedmont Dr. NE
Contact Mail City,St,Zip: Atlanta, GA 30324
Contact Mail Country: USA
Contact Type: Mailing
Contact Modification Date: Not reported

Contact:
Year: 2009
Contact ID: CTTR2009HQL6NW74314W
Contact Title: General Superintendent
Contact First Name: Randy
Contact Last Name: Moreland
Contact Email: rmoreland@itsmarta.com
Contact Mail Address: 500 Plasamour Dr
Contact Mail City,St,Zip: Atlanta, GA 30324
Contact Mail Country: USA
Contact Type: Emergency Contact
Contact Modification Date: Not reported

Facility Info:
Year: 2009
Facility ID Description: LOCAL AND SUBURBAN TRANSIT
Facility ID Type: SIC
Facility ID Last Modified: Not reported
ID: 4111

Year: 2009
Facility ID Description: Mixed Mode Transit Systems

MARTA- ARMOUR YARD RAIL SERVICES FACILITY (Continued) **S107493179**

Facility ID Type:	NAICS
Facility ID Last Modified:	Not reported
ID:	485111

Inventory:

Facility Id:	FATR2009HQL6NW24882Q
Year:	2009
Chemical Inventory ID:	CVTR2009HQL6NW0014Y
Acute Health Risks:	Not reported
Average Daily Amount:	14036.0
Average Daily Amount Code:	04
CB Record ID:	Not reported
Chemical Same as Last Year:	Not reported
Chronic Health Risk:	True
CAS Number:	Not reported
EHS Substance:	Not reported
Last Modified:	9/7/2010
Days on Site:	365
Chemical Name:	JEMAX Transit Clean Degreaser
Fire Hazard:	Not reported
Gas:	Not reported
Liquid:	True
Max Daily Amount:	14036.0
Max Daily Amount Code:	04
Max Amount in Largest Container:	2339.0
Mixture Form:	True
Sudden Release of Pressure Hazard:	Not reported
Pure Form:	Not reported
Reactive Hazard:	Not reported
Solid:	Not reported
Facility Name:	Not reported
Contact Info:	Not reported
Contact Type:	Not reported
Email:	Not reported
Phone1:	Not reported
Phone2:	Not reported
Phone3:	Not reported
Phone4:	Not reported
Phone5:	Not reported
Hazardous 1 least hazardous/4 most hazardous:	Not reported
Flammable 1 least flammable/4 most flammable:	Not reported
Reactive 1 least reactive/4 very reactive:	Not reported
Any characteristic over/above H F and R category:	Not reported
Year:	2009
Substance Amount:	13252.0
Units:	pounds
Storage Type:	O
Storage Pressure Code:	1
Storage Temprature Code:	4
Substance Location:	POL Buildi
Substance Last Modified:	9/7/2010

Contact:

Year:	2009
Contact ID:	CTTR2009HQL6NW74324X
Contact Title:	Environmental Safety Officer
Contact First Name:	Timothy

MARTA- ARMOUR YARD RAIL SERVICES FACILITY (Continued) **S107493179**

Contact Last Name:	Carvana
Contact Email:	tcarvana@itsmarta.com
Contact Mail Address:	2424 Piedmont Dr. NE
Contact Mail City,St,Zip:	Atlanta, GA 30324
Contact Mail Country:	USA
Contact Type:	Mailing
Contact Modification Date:	Not reported

Contact:

Year:	2009
Contact ID:	CTTR2009HQL6NW74314W
Contact Title:	General Superintendent
Contact First Name:	Randy
Contact Last Name:	Moreland
Contact Email:	rmoreland@itsmarta.com
Contact Mail Address:	500 Plasamour Dr
Contact Mail City,St,Zip:	Atlanta, GA 30324
Contact Mail Country:	USA
Contact Type:	Emergency Contact
Contact Modification Date:	Not reported

Facility Info:

Year:	2009
Facility ID Description:	LOCAL AND SUBURBAN TRANSIT
Facility ID Type:	SIC
Facility ID Last Modified:	Not reported
ID:	4111

Year:	2009
Facility ID Description:	Mixed Mode Transit Systems
Facility ID Type:	NAICS
Facility ID Last Modified:	Not reported
ID:	485111

Inventory:

Facility Id:	FATR2009HQL6NW24882Q
Year:	2009
Chemical Inventory ID:	CVTR2009HQL6NW0014Y
Acute Health Risks:	Not reported
Average Daily Amount:	14036.0
Average Daily Amount Code:	04
CB Record ID:	Not reported
Chemical Same as Last Year:	Not reported
Chronic Health Risk:	True
CAS Number:	Not reported
EHS Substance:	Not reported
Last Modified:	9/7/2010
Days on Site:	365
Chemical Name:	JEMAX Transit Clean Degreaser
Fire Hazard:	Not reported
Gas:	Not reported
Liquid:	True
Max Daily Amount:	14036.0
Max Daily Amount Code:	04
Max Amount in Largest Container:	2339.0
Mixture Form:	True
Sudden Release of Pressure Hazard:	Not reported

MARTA- ARMOUR YARD RAIL SERVICES FACILITY (Continued) **S107493179**

Pure Form:	Not reported
Reactive Hazard:	Not reported
Solid:	Not reported
Facility Name:	Not reported
Contact Info:	Not reported
Contact Type:	Not reported
Email:	Not reported
Phone1:	Not reported
Phone2:	Not reported
Phone3:	Not reported
Phone4:	Not reported
Phone5:	Not reported
Hazardous 1 least hazardous/4 most hazardous:	Not reported
Flammable 1 least flammable/4 most flammable:	Not reported
Reactive 1 least reactive/4 very reactive:	Not reported
Any characteristic over/above H F and R category:	Not reported
Year:	2009
Substance Amount:	13252.0
Units:	pounds
Storage Type:	O
Storage Pressure Code:	1
Storage Temprature Code:	4
Substance Location:	POL Buildi
Substance Last Modified:	9/7/2010

Contact:

Year:	2009
Contact ID:	CTTR2009HQL6NW74324X
Contact Title:	Environmental Safety Officer
Contact First Name:	Timothy
Contact Last Name:	Carvana
Contact Email:	tcarvana@itsmarta.com
Contact Mail Address:	2424 Piedmont Dr. NE
Contact Mail City,St,Zip:	Atlanta, GA 30324
Contact Mail Country:	USA
Contact Type:	Mailing
Contact Modification Date:	Not reported

Contact:

Year:	2009
Contact ID:	CTTR2009HQL6NW74314W
Contact Title:	General Superintendent
Contact First Name:	Randy
Contact Last Name:	Moreland
Contact Email:	rmoreland@itsmarta.com
Contact Mail Address:	500 Plasamour Dr
Contact Mail City,St,Zip:	Atlanta, GA 30324
Contact Mail Country:	USA
Contact Type:	Emergency Contact
Contact Modification Date:	Not reported

Facility Info:

Year:	2009
Facility ID Description:	LOCAL AND SUBURBAN TRANSIT
Facility ID Type:	SIC
Facility ID Last Modified:	Not reported
ID:	4111

MARTA- ARMOUR YARD RAIL SERVICES FACILITY (Continued) **S107493179**

Year:	2009
Facility ID Description:	Mixed Mode Transit Systems
Facility ID Type:	NAICS
Facility ID Last Modified:	Not reported
ID:	485111

Inventory:

Facility Id:	FATR2009HQL6NW24882Q
Year:	2009
Chemical Inventory ID:	CVTR2009HQL6NW0014Y
Acute Health Risks:	Not reported
Average Daily Amount:	14036.0
Average Daily Amount Code:	04
CB Record ID:	Not reported
Chemical Same as Last Year:	Not reported
Chronic Health Risk:	True
CAS Number:	Not reported
EHS Substance:	Not reported
Last Modified:	9/7/2010
Days on Site:	365
Chemical Name:	JEMAX Transit Clean Degreaser
Fire Hazard:	Not reported
Gas:	Not reported
Liquid:	True
Max Daily Amount:	14036.0
Max Daily Amount Code:	04
Max Amount in Largest Container:	2339.0
Mixture Form:	True
Sudden Release of Pressure Hazard:	Not reported
Pure Form:	Not reported
Reactive Hazard:	Not reported
Solid:	Not reported
Facility Name:	Not reported
Contact Info:	Not reported
Contact Type:	Not reported
Email:	Not reported
Phone1:	Not reported
Phone2:	Not reported
Phone3:	Not reported
Phone4:	Not reported
Phone5:	Not reported
Hazardous 1 least hazardous/4 most hazardous:	Not reported
Flammable 1 least flammable/4 most flammable:	Not reported
Reactive 1 least reactive/4 very reactive:	Not reported
Any characteristic over/above H F and R category:	Not reported
Year:	2009
Substance Amount:	13252.0
Units:	pounds
Storage Type:	O
Storage Pressure Code:	1
Storage Temprature Code:	4
Substance Location:	POL Buildi
Substance Last Modified:	9/7/2010

Contact:

Year:	2009
Contact ID:	CTTR2009HQL6NW74324X

MARTA- ARMOUR YARD RAIL SERVICES FACILITY (Continued) **S107493179**

Contact Title:	Environmental Safety Officer
Contact First Name:	Timothy
Contact Last Name:	Carvana
Contact Email:	tcarvana@itsmarta.com
Contact Mail Address:	2424 Piedmont Dr. NE
Contact Mail City,St,Zip:	Atlanta, GA 30324
Contact Mail Country:	USA
Contact Type:	Mailing
Contact Modification Date:	Not reported

Contact:

Year:	2009
Contact ID:	CTTR2009HQL6NW74314W
Contact Title:	General Superintendent
Contact First Name:	Randy
Contact Last Name:	Moreland
Contact Email:	rmoreland@itsmarta.com
Contact Mail Address:	500 Plasamour Dr
Contact Mail City,St,Zip:	Atlanta, GA 30324
Contact Mail Country:	USA
Contact Type:	Emergency Contact
Contact Modification Date:	Not reported

Facility Info:

Year:	2009
Facility ID Description:	LOCAL AND SUBURBAN TRANSIT
Facility ID Type:	SIC
Facility ID Last Modified:	Not reported
ID:	4111

Year:	2009
Facility ID Description:	Mixed Mode Transit Systems
Facility ID Type:	NAICS
Facility ID Last Modified:	Not reported
ID:	485111

Inventory:

Facility Id:	FATR2009HQL6NW24882Q
Year:	2009
Chemical Inventory ID:	CVTR2009HQL6NW0014Y
Acute Health Risks:	Not reported
Average Daily Amount:	14036.0
Average Daily Amount Code:	04
CB Record ID:	Not reported
Chemical Same as Last Year:	Not reported
Chronic Health Risk:	True
CAS Number:	Not reported
EHS Substance:	Not reported
Last Modified:	9/7/2010
Days on Site:	365
Chemical Name:	JEMAX Transit Clean Degreaser
Fire Hazard:	Not reported
Gas:	Not reported
Liquid:	True
Max Daily Amount:	14036.0
Max Daily Amount Code:	04
Max Amount in Largest Container:	2339.0

MARTA- ARMOUR YARD RAIL SERVICES FACILITY (Continued) **S107493179**

Mixture Form:	True
Sudden Release of Pressure Hazard:	Not reported
Pure Form:	Not reported
Reactive Hazard:	Not reported
Solid:	Not reported
Facility Name:	Not reported
Contact Info:	Not reported
Contact Type:	Not reported
Email:	Not reported
Phone1:	Not reported
Phone2:	Not reported
Phone3:	Not reported
Phone4:	Not reported
Phone5:	Not reported
Hazardous 1 least hazardous/4 most hazardous:	Not reported
Flammable 1 least flammable/4 most flammable:	Not reported
Reactive 1 least reactive/4 very reactive:	Not reported
Any characteristic over/above H F and R category:	Not reported
Year:	2009
Substance Amount:	13252.0
Units:	pounds
Storage Type:	O
Storage Pressure Code:	1
Storage Temprature Code:	4
Substance Location:	POL Buildi
Substance Last Modified:	9/7/2010

Contact:

Year:	2009
Contact ID:	CTTR2009HQL6NW74324X
Contact Title:	Environmental Safety Officer
Contact First Name:	Timothy
Contact Last Name:	Carvana
Contact Email:	tcarvana@itsmarta.com
Contact Mail Address:	2424 Piedmont Dr. NE
Contact Mail City,St,Zip:	Atlanta, GA 30324
Contact Mail Country:	USA
Contact Type:	Mailing
Contact Modification Date:	Not reported

Contact:

Year:	2009
Contact ID:	CTTR2009HQL6NW74314W
Contact Title:	General Superintendent
Contact First Name:	Randy
Contact Last Name:	Moreland
Contact Email:	rmoreland@itsmarta.com
Contact Mail Address:	500 Plasamour Dr
Contact Mail City,St,Zip:	Atlanta, GA 30324
Contact Mail Country:	USA
Contact Type:	Emergency Contact
Contact Modification Date:	Not reported

Q53 ENE 1/8-1/4 0.182 mi. 962 ft.

GRACO INC
460 PLASAMOUR DR
ATLANTA, GA 30324

Site 1 of 2 in cluster Q

RCRA NonGen / NLR
FINDS
ECHO

1000176469
GAD045473121

Relative: Higher

Actual: 833 ft.

RCRA NonGen / NLR:

Date Form Received by Agency:		19800905
Handler Name:	GRACO INC	
Handler Address:		460 PLASAMOUR DR
Handler City,State,Zip:		ATLANTA, GA 30324
EPA ID:		GAD045473121
Contact Name:		PETE RAINVILLE
Contact Address:		460 PLASAMOUR DR
Contact City,State,Zip:		ATLANTA, GA 30324
Contact Telephone:		404-873-2746
Contact Fax:		Not reported
Contact Email:		Not reported
Contact Title:		Not reported
EPA Region:		04
Land Type:		Not reported
Federal Waste Generator Description:		Not a generator, verified
Non-Notifier:		Not reported
Biennial Report Cycle:		Not reported
Accessibility:		Not reported
Active Site Indicator:		Not reported
State District Owner:		GA
State District:		TR
Mailing Address:		PLASAMOUR DR
Mailing City,State,Zip:		ATLANTA, GA 30324
Owner Name:		OWNERNAME
Owner Type:		Private
Operator Name:		OPERNAME
Operator Type:		Private
Short-Term Generator Activity:		No
Importer Activity:		No
Mixed Waste Generator:		No
Transporter Activity:		No
Transfer Facility Activity:		No
Recycler Activity with Storage:		No
Small Quantity On-Site Burner Exemption:		No
Smelting Melting and Refining Furnace Exemption:		No
Underground Injection Control:		No
Off-Site Waste Receipt:		No
Universal Waste Indicator:		No
Universal Waste Destination Facility:		No
Federal Universal Waste:		No
Active Site Fed-Reg Treatment Storage and Disposal Facility:		Not reported
Active Site Converter Treatment storage and Disposal Facility:		Not reported
Active Site State-Reg Treatment Storage and Disposal Facility:		Not reported
Active Site State-Reg Handler:		---
Federal Facility Indicator:		Not reported
Hazardous Secondary Material Indicator:		NN
Sub-Part K Indicator:		Not reported
Commercial TSD Indicator:		No
Treatment Storage and Disposal Type:		Not reported
2018 GPRA Permit Baseline:		Not on the Baseline
2018 GPRA Renewals Baseline:		Not on the Baseline
Permit Renewals Workload Universe:		Not reported

GRACO INC (Continued) **1000176469**

Permit Workload Universe:	Not reported
Permit Progress Universe:	Not reported
Post-Closure Workload Universe:	Not reported
Closure Workload Universe:	Not reported
202 GPRA Corrective Action Baseline:	No
Corrective Action Workload Universe:	No
Subject to Corrective Action Universe:	No
Non-TSDFs Where RCRA CA has Been Imposed Universe:	No
TSDFs Potentially Subject to CA Under 3004 (u)/(v) Universe:	No
TSDFs Only Subject to CA under Discretionary Auth Universe:	No
Corrective Action Priority Ranking:	No NCAPS ranking
Environmental Control Indicator:	No
Institutional Control Indicator:	No
Human Exposure Controls Indicator:	N/A
Groundwater Controls Indicator:	N/A
Operating TSDF Universe:	Not reported
Full Enforcement Universe:	Not reported
Significant Non-Complier Universe:	No
Unaddressed Significant Non-Complier Universe:	No
Addressed Significant Non-Complier Universe:	No
Significant Non-Complier With a Compliance Schedule Universe:	No
Financial Assurance Required:	Not reported
Handler Date of Last Change:	20000902
Recognized Trader-Importer:	No
Recognized Trader-Exporter:	No
Importer of Spent Lead Acid Batteries:	No
Exporter of Spent Lead Acid Batteries:	No
Recycler Activity Without Storage:	Not reported
Manifest Broker:	Not reported
Sub-Part P Indicator:	No

Hazardous Waste Summary:

Waste Code: F001
Waste Description: THE FOLLOWING SPENT HALOGENATED SOLVENTS USED IN DEGREASING: TETRACHLOROETHYLENE, TRICHLORETHYLENE, METHYLENE CHLORIDE, 1,1,1-TRICHLOROETHANE, CARBON TETRACHLORIDE AND CHLORINATED FLUOROCARBONS; ALL SPENT SOLVENT MIXTURES/BLENDS USED IN DEGREASING CONTAINING, BEFORE USE, A TOTAL OF TEN PERCENT OR MORE (BY VOLUME) OF ONE OR MORE OF THE ABOVE HALOGENATED SOLVENTS OR THOSE SOLVENTS LISTED IN F002, F004, AND F005; AND STILL BOTTOMS FROM THE RECOVERY OF THESE SPENT SOLVENTS AND SPENT SOLVENT MIXTURES.

Waste Code: F005
Waste Description: THE FOLLOWING SPENT NONHALOGENATED SOLVENTS: TOLUENE, METHYL ETHYL KETONE, CARBON DISULFIDE, ISOBUTANOL, PYRIDINE, BENZENE, 2-ETHOXYETHANOL, AND 2-NITROPROPANE; ALL SPENT SOLVENT MIXTURES/BLENDS CONTAINING, BEFORE USE, A TOTAL OF TEN PERCENT OR MORE (BY VOLUME) OF ONE OR MORE OF THE ABOVE NONHALOGENATED SOLVENTS OR THOSE SOLVENTS LISTED IN F001, F002, OR F004; AND STILL BOTTOMS FROM THE RECOVERY OF THESE SPENT SOLVENTS AND SPENT SOLVENT MIXTURES.

Handler - Owner Operator:

Owner/Operator Indicator:	Operator
Owner/Operator Name:	OPERNAME
Legal Status:	Private

GRACO INC (Continued) **1000176469**

Date Became Current:	Not reported
Date Ended Current:	Not reported
Owner/Operator Address:	OPERSTREET
Owner/Operator City,State,Zip:	OPERCITY, WY 99999
Owner/Operator Telephone:	404-555-1212
Owner/Operator Telephone Ext:	Not reported
Owner/Operator Fax:	Not reported
Owner/Operator Email:	Not reported

Owner/Operator Indicator:	Owner
Owner/Operator Name:	OWNERNAME
Legal Status:	Private
Date Became Current:	Not reported
Date Ended Current:	Not reported
Owner/Operator Address:	OWNERSTREET
Owner/Operator City,State,Zip:	OWNERCITY, WY 99999
Owner/Operator Telephone:	404-555-1212
Owner/Operator Telephone Ext:	Not reported
Owner/Operator Fax:	Not reported
Owner/Operator Email:	Not reported

Historic Generators:

Receive Date:	19800905
Handler Name: GRACO INC	
Federal Waste Generator Description:	Not a generator, verified
State District Owner:	GA
Large Quantity Handler of Universal Waste:	No
Recognized Trader Importer:	No
Recognized Trader Exporter:	No
Spent Lead Acid Battery Importer:	No
Spent Lead Acid Battery Exporter:	No
Current Record:	Yes
Non Storage Recycler Activity:	Not reported
Electronic Manifest Broker:	Not reported

List of NAICS Codes and Descriptions:

NAICS Code:	333611
NAICS Description:	TURBINE AND TURBINE GENERATOR SET UNITS MANUFACTURING

Facility Has Received Notices of Violations:

Violations:	No Violations Found

Evaluation Action Summary:

Evaluations:	No Evaluations Found

FINDS:

Registry ID: 110005667545

Click Here:

Environmental Interest/Information System:

RCRAInfo is a national information system that supports the Resource Conservation and Recovery Act (RCRA) program through the tracking of events and activities related to facilities that generate, transport,

GRACO INC (Continued) **1000176469**

and treat, store, or dispose of hazardous waste. RCRAInfo allows RCRA program staff to track the notification, permit, compliance, and corrective action activities required under RCRA.

Click this hyperlink while viewing on your computer to access additional FINDS: detail in the EDR Site Report.

ECHO:

Envid:	1000176469
Registry ID:	110005667545
DFR URL:	http://echo.epa.gov/detailed-facility-report?fid=110005667545
Name:	GRACO INC
Address:	460 PLASAMOUR DR
City,State,Zip:	ATLANTA, GA 30324

---

54 ENE 1/8-1/4 0.195 mi. 1032 ft.

KERR-MCGEE #6003
2125 PIEDMONT RD NE
ATLANTA, GA

GA LUST **U004141625**
GA UST **N/A**
GA Financial Assurance

Relative: Higher

Actual: 841 ft.

LUST:

Name:	KERR-MCGEE #6003
Address:	2125 PIEDMONT RD NE
City,State,Zip:	ATLANTA, GA 30324
Facility ID:	00600795
Leak ID:	Not reported
Description:	Not reported
Cleanup Status:	NFA - No Further Action
Date Received:	03/10/2009
Project Officer:	Ron Wallace
Project Name:	UST - 1 - KERR-MCGEE #6003
Site Code Description:	Owner/Operator funded site
No Further Action Date:	03/11/2009

UST:

Name:	KERR-MCGEE #6003
Address:	2125 PIEDMONT RD NE
City,State,Zip:	ATLANTA, GA

Tank Info:

Tankid:	1
Name:	KERR-MCGEE #6003
Address:	2125 PIEDMONT RD NE
Tank Status:	Permanently Out of Use - historical purposes
City:	ATLANTA
Tank Material:	Bare Steel
Pipe Type:	Not reported
Overfill Type:	Not reported
Install Date:	03/08/1966
Facility ID:	600795
Status Date:	Not reported
Product:	Gas (Historical Use)
Pipe Material:	Galvanized Steel
Overfill Protection:	Not reported
Overfill Installed:	Not reported
Tank Exempt From Spill:	Not reported
Date Spill Device Installed:	Not reported

KERR-MCGEE #6003 (Continued) **U004141625**

Tankid:	2
Name:	KERR-MCGEE #6003
Address:	2125 PIEDMONT RD NE
Tank Status:	Permanently Out of Use - historical purposes
City:	ATLANTA
Tank Material:	Bare Steel
Pipe Type:	Not reported
Overfill Type:	Not reported
Install Date:	03/08/1966
Facility ID:	600795
Status Date:	Not reported
Product:	Gas (Historical Use)
Pipe Material:	Galvanized Steel
Overfill Protection:	Not reported
Overfill Installed:	Not reported
Tank Exempt From Spill:	Not reported
Date Spill Device Installed:	Not reported

GA Financial Assurance 1:

Name:	KERR-MCGEE #6003
Address:	2125 PIEDMONT RD NE
City,State,Zip:	ATLANTA, GA 30324
Region:	1
Facility ID:	600795
Financial Responsiblity:	Not reported
Location Start Date:	03/03/1986
Location End Date:	Not reported
Location Status:	Close
Location Type:	Commercial
Facility Status:	INACTIVE

R55 **CRAWFORD POST PRODUCTION** **RCRA NonGen / NLR** **1000436767**
ENE **535 PLASAMOUR DR NE** **FINDS** **GAD981261340**
1/8-1/4 **ATLANTA, GA 30324** **ECHO**
0.196 mi.
1037 ft. **Site 1 of 2 in cluster R**

Relative:
Higher

Actual:
836 ft.

RCRA NonGen / NLR:

Date Form Received by Agency:	20050531
Handler Name:	CRAWFORD POST PRODUCTION
Handler Address:	535 PLASAMOUR DR NE
Handler City,State,Zip:	ATLANTA, GA 30324
EPA ID:	GAD981261340
Contact Name:	CHARLES EATON
Contact Address:	535 PLASAMOUR DR NE
Contact City,State,Zip:	ATLANTA, GA 30324
Contact Telephone:	404-876-7149
Contact Fax:	Not reported
Contact Email:	Not reported
Contact Title:	Not reported
EPA Region:	04
Land Type:	Not reported
Federal Waste Generator Description:	Not a generator, verified
Non-Notifier:	Not reported
Biennial Report Cycle:	Not reported
Accessibility:	Not reported

CRAWFORD POST PRODUCTION (Continued) **1000436767**

Active Site Indicator:	Not reported
State District Owner:	Not reported
State District:	Not reported
Mailing Address:	PLASAMOUR DR NE
Mailing City,State,Zip:	ATLANTA, GA 30324
Owner Name:	CRAWFORD JESSE C
Owner Type:	Private
Operator Name:	OPERNAME
Operator Type:	Private
Short-Term Generator Activity:	No
Importer Activity:	No
Mixed Waste Generator:	No
Transporter Activity:	No
Transfer Facility Activity:	No
Recycler Activity with Storage:	No
Small Quantity On-Site Burner Exemption:	No
Smelting Melting and Refining Furnace Exemption:	No
Underground Injection Control:	No
Off-Site Waste Receipt:	No
Universal Waste Indicator:	No
Universal Waste Destination Facility:	No
Federal Universal Waste:	No
Active Site Fed-Reg Treatment Storage and Disposal Facility:	Not reported
Active Site Converter Treatment storage and Disposal Facility:	Not reported
Active Site State-Reg Treatment Storage and Disposal Facility:	Not reported
Active Site State-Reg Handler:	---
Federal Facility Indicator:	Not reported
Hazardous Secondary Material Indicator:	NN
Sub-Part K Indicator:	Not reported
Commercial TSD Indicator:	No
Treatment Storage and Disposal Type:	Not reported
2018 GPRA Permit Baseline:	Not on the Baseline
2018 GPRA Renewals Baseline:	Not on the Baseline
Permit Renewals Workload Universe:	Not reported
Permit Workload Universe:	Not reported
Permit Progress Universe:	Not reported
Post-Closure Workload Universe:	Not reported
Closure Workload Universe:	Not reported
202 GPRA Corrective Action Baseline:	No
Corrective Action Workload Universe:	No
Subject to Corrective Action Universe:	No
Non-TSDFs Where RCRA CA has Been Imposed Universe:	No
TSDFs Potentially Subject to CA Under 3004 (u)/(v) Universe:	No
TSDFs Only Subject to CA under Discretionary Auth Universe:	No
Corrective Action Priority Ranking:	No NCAPS ranking
Environmental Control Indicator:	No
Institutional Control Indicator:	No
Human Exposure Controls Indicator:	N/A
Groundwater Controls Indicator:	N/A
Operating TSDF Universe:	Not reported
Full Enforcement Universe:	Not reported
Significant Non-Complier Universe:	No
Unaddressed Significant Non-Complier Universe:	No
Addressed Significant Non-Complier Universe:	No
Significant Non-Complier With a Compliance Schedule Universe:	No
Financial Assurance Required:	Not reported
Handler Date of Last Change:	20050819

CRAWFORD POST PRODUCTION (Continued) **1000436767**

Recognized Trader-Importer:	No
Recognized Trader-Exporter:	No
Importer of Spent Lead Acid Batteries:	No
Exporter of Spent Lead Acid Batteries:	No
Recycler Activity Without Storage:	Not reported
Manifest Broker:	Not reported
Sub-Part P Indicator:	No

Handler - Owner Operator:

Owner/Operator Indicator:	Owner
Owner/Operator Name:	CRAWFORD JESSE C
Legal Status:	Private
Date Became Current:	Not reported
Date Ended Current:	Not reported
Owner/Operator Address:	OWNERSTREET
Owner/Operator City,State,Zip:	OWNERCITY, WY 99999
Owner/Operator Telephone:	404-555-1212
Owner/Operator Telephone Ext:	Not reported
Owner/Operator Fax:	Not reported
Owner/Operator Email:	Not reported

Owner/Operator Indicator:	Operator
Owner/Operator Name:	OPERNAME
Legal Status:	Private
Date Became Current:	Not reported
Date Ended Current:	Not reported
Owner/Operator Address:	OPERSTREET
Owner/Operator City,State,Zip:	OPERCITY, WY 99999
Owner/Operator Telephone:	404-555-1212
Owner/Operator Telephone Ext:	Not reported
Owner/Operator Fax:	Not reported
Owner/Operator Email:	Not reported

Owner/Operator Indicator:	Operator
Owner/Operator Name:	OPERNAME
Legal Status:	Private
Date Became Current:	Not reported
Date Ended Current:	Not reported
Owner/Operator Address:	OPERSTREET
Owner/Operator City,State,Zip:	OPERCITY, WY 99999
Owner/Operator Telephone:	404-555-1212
Owner/Operator Telephone Ext:	Not reported
Owner/Operator Fax:	Not reported
Owner/Operator Email:	Not reported

Owner/Operator Indicator:	Owner
Owner/Operator Name:	CRAWFORD JESSE C
Legal Status:	Private
Date Became Current:	Not reported
Date Ended Current:	Not reported
Owner/Operator Address:	OWNERSTREET
Owner/Operator City,State,Zip:	OWNERCITY, WY 99999
Owner/Operator Telephone:	404-555-1212
Owner/Operator Telephone Ext:	Not reported
Owner/Operator Fax:	Not reported
Owner/Operator Email:	Not reported

CRAWFORD POST PRODUCTION (Continued) **1000436767**

Historic Generators:

Receive Date:	20050531
Handler Name:	CRAWFORD POST PRODUCTION
Federal Waste Generator Description:	Not a generator, verified
State District Owner:	Not reported
Large Quantity Handler of Universal Waste:	No
Recognized Trader Importer:	No
Recognized Trader Exporter:	No
Spent Lead Acid Battery Importer:	No
Spent Lead Acid Battery Exporter:	No
Current Record:	Yes
Non Storage Recycler Activity:	Not reported
Electronic Manifest Broker:	Not reported

Receive Date:	19881108
Handler Name:	CRAWFORD POST PRODUCTION
Federal Waste Generator Description:	Small Quantity Generator
State District Owner:	Not reported
Large Quantity Handler of Universal Waste:	No
Recognized Trader Importer:	No
Recognized Trader Exporter:	No
Spent Lead Acid Battery Importer:	No
Spent Lead Acid Battery Exporter:	No
Current Record:	No
Non Storage Recycler Activity:	Not reported
Electronic Manifest Broker:	Not reported

List of NAICS Codes and Descriptions:

NAICS Codes:	No NAICS Codes Found

Facility Has Received Notices of Violations:

Violations:	No Violations Found

Evaluation Action Summary:

Evaluations:	No Evaluations Found

FINDS:

Registry ID:	110005683634

Click Here:

Environmental Interest/Information System:

RCRAInfo is a national information system that supports the Resource Conservation and Recovery Act (RCRA) program through the tracking of events and activities related to facilities that generate, transport, and treat, store, or dispose of hazardous waste. RCRAInfo allows RCRA program staff to track the notification, permit, compliance, and corrective action activities required under RCRA.

Click this hyperlink while viewing on your computer to access additional FINDS: detail in the EDR Site Report.

ECHO:

Envid:	1000436767
Registry ID:	110005683634

CRAWFORD POST PRODUCTION (Continued) **1000436767**

DFR URL:	http://echo.epa.gov/detailed-facility-report?fid=110005683634
Name:	CRAWFORD POST PRODUCTION
Address:	535 PLASAMOUR DR NE
City,State,Zip:	ATLANTA, GA 30324

Q56 **MARTA - ARMOUR SIGN SHOP** **RCRA-VSQG** **1024879104**
ENE **448 PLASAMOUR DRIVE NE** **GAR000083915**
1/8-1/4 **ATLANTA, GA 30324**
0.198 mi.
1044 ft. **Site 2 of 2 in cluster Q**

Relative:
Higher

Actual:
836 ft.

RCRA-VSQG:

Date Form Received by Agency:	20190603
Handler Name:	MARTA - ARMOUR SIGN SHOP
Handler Address:	448 PLASAMOUR DRIVE NE
Handler City,State,Zip:	ATLANTA, GA 30324
EPA ID:	GAR000083915
Contact Name:	LESLIE M HUBBLE
Contact Address:	EAST PONCE DE LEON AVENUE
Contact City,State,Zip:	DECATUR, GA 30030
Contact Telephone:	404-848-5887
Contact Fax:	404-848-5555
Contact Email:	LHUBBLE@ITSMARTA.COM
Contact Title:	MANAGER EH&S
EPA Region:	04
Land Type:	Municipal
Federal Waste Generator Description:	Conditionally Exempt Small Quantity Generator
Non-Notifier:	Not reported
Biennial Report Cycle:	Not reported
Accessibility:	Not reported
Active Site Indicator:	Handler Activities
State District Owner:	Not reported
State District:	Not reported
Mailing Address:	EAST PONCE DE LEON AVENUE
Mailing City,State,Zip:	DECATUR, GA 30030
Owner Name:	MARTA
Owner Type:	Municipal
Operator Name:	MARTA
Operator Type:	Municipal
Short-Term Generator Activity:	No
Importer Activity:	No
Mixed Waste Generator:	No
Transporter Activity:	No
Transfer Facility Activity:	No
Recycler Activity with Storage:	No
Small Quantity On-Site Burner Exemption:	No
Smelting Melting and Refining Furnace Exemption:	No
Underground Injection Control:	No
Off-Site Waste Receipt:	No
Universal Waste Indicator:	No
Universal Waste Destination Facility:	No
Federal Universal Waste:	No
Active Site Fed-Reg Treatment Storage and Disposal Facility:	Not reported
Active Site Converter Treatment storage and Disposal Facility:	Not reported
Active Site State-Reg Treatment Storage and Disposal Facility:	Not reported
Active Site State-Reg Handler:	---
Federal Facility Indicator:	Not reported
Hazardous Secondary Material Indicator:	NN

MARTA - ARMOUR SIGN SHOP (Continued) **1024879104**

Sub-Part K Indicator:	Not reported
Commercial TSD Indicator:	No
Treatment Storage and Disposal Type:	Not reported
2018 GPRA Permit Baseline:	Not on the Baseline
2018 GPRA Renewals Baseline:	Not on the Baseline
Permit Renewals Workload Universe:	Not reported
Permit Workload Universe:	Not reported
Permit Progress Universe:	Not reported
Post-Closure Workload Universe:	Not reported
Closure Workload Universe:	Not reported
202 GPRA Corrective Action Baseline:	No
Corrective Action Workload Universe:	No
Subject to Corrective Action Universe:	No
Non-TSDFs Where RCRA CA has Been Imposed Universe:	No
TSDFs Potentially Subject to CA Under 3004 (u)/(v) Universe:	No
TSDFs Only Subject to CA under Discretionary Auth Universe:	No
Corrective Action Priority Ranking:	No NCAPS ranking
Environmental Control Indicator:	No
Institutional Control Indicator:	No
Human Exposure Controls Indicator:	N/A
Groundwater Controls Indicator:	N/A
Operating TSDF Universe:	Not reported
Full Enforcement Universe:	Not reported
Significant Non-Complier Universe:	No
Unaddressed Significant Non-Complier Universe:	No
Addressed Significant Non-Complier Universe:	No
Significant Non-Complier With a Compliance Schedule Universe:	No
Financial Assurance Required:	Not reported
Handler Date of Last Change:	20190606
Recognized Trader-Importer:	No
Recognized Trader-Exporter:	No
Importer of Spent Lead Acid Batteries:	No
Exporter of Spent Lead Acid Batteries:	No
Recycler Activity Without Storage:	No
Manifest Broker:	No
Sub-Part P Indicator:	No

Hazardous Waste Summary:

Waste Code:	D001
Waste Description:	IGNITABLE WASTE
Waste Code:	D002
Waste Description:	CORROSIVE WASTE
Waste Code:	D007
Waste Description:	CHROMIUM

Handler - Owner Operator:

Owner/Operator Indicator:	Owner
Owner/Operator Name:	MARTA
Legal Status:	Municipal
Date Became Current:	19990629
Date Ended Current:	Not reported
Owner/Operator Address:	2424 PIEDMONT RD NE
Owner/Operator City,State,Zip:	ATLANTA, GA 30324

MARTA - ARMOUR SIGN SHOP (Continued) **1024879104**

Owner/Operator Telephone:	404-848-6500
Owner/Operator Telephone Ext:	Not reported
Owner/Operator Fax:	Not reported
Owner/Operator Email:	Not reported

Owner/Operator Indicator:	Operator
Owner/Operator Name:	MARTA
Legal Status:	Municipal
Date Became Current:	19990629
Date Ended Current:	Not reported
Owner/Operator Address:	2424 PIEDMONT RD NE
Owner/Operator City,State,Zip:	ATLANTA, GA 30324
Owner/Operator Telephone:	404-848-6500
Owner/Operator Telephone Ext:	Not reported
Owner/Operator Fax:	Not reported
Owner/Operator Email:	Not reported

Owner/Operator Indicator:	Owner
Owner/Operator Name:	MARTA
Legal Status:	Municipal
Date Became Current:	19900101
Date Ended Current:	Not reported
Owner/Operator Address:	2400 PIEDMONT RD NE
Owner/Operator City,State,Zip:	ATLANTA, GA 30324
Owner/Operator Telephone:	404-848-6500
Owner/Operator Telephone Ext:	Not reported
Owner/Operator Fax:	Not reported
Owner/Operator Email:	Not reported

Owner/Operator Indicator:	Operator
Owner/Operator Name:	MARTA
Legal Status:	Municipal
Date Became Current:	19900101
Date Ended Current:	Not reported
Owner/Operator Address:	2400 PIEDMONT RD NE
Owner/Operator City,State,Zip:	ATLANTA, GA 30324
Owner/Operator Telephone:	Not reported
Owner/Operator Telephone Ext:	Not reported
Owner/Operator Fax:	Not reported
Owner/Operator Email:	Not reported

Historic Generators:

Receive Date:	20180703
Handler Name:	MARTA - ARMOUR SIGN SHOP
Federal Waste Generator Description:	Conditionally Exempt Small Quantity Generator
State District Owner:	Not reported
Large Quantity Handler of Universal Waste:	No
Recognized Trader Importer:	No
Recognized Trader Exporter:	No
Spent Lead Acid Battery Importer:	No
Spent Lead Acid Battery Exporter:	No
Current Record:	No
Non Storage Recycler Activity:	No
Electronic Manifest Broker:	No

Receive Date:	20190603
Handler Name:	MARTA - ARMOUR SIGN SHOP

MARTA - ARMOUR SIGN SHOP (Continued) **1024879104**

Federal Waste Generator Description:	Conditionally Exempt Small Quantity Generator
State District Owner:	Not reported
Large Quantity Handler of Universal Waste:	No
Recognized Trader Importer:	No
Recognized Trader Exporter:	No
Spent Lead Acid Battery Importer:	No
Spent Lead Acid Battery Exporter:	No
Current Record:	Yes
Non Storage Recycler Activity:	No
Electronic Manifest Broker:	No

List of NAICS Codes and Descriptions:

NAICS Code:	48511
NAICS Description:	URBAN TRANSIT SYSTEMS
NAICS Code:	485111
NAICS Description:	MIXED MODE TRANSIT SYSTEMS

Facility Has Received Notices of Violations:

Violations:	No Violations Found

Evaluation Action Summary:

Evaluations:	No Evaluations Found

N57 **CHEVRON FOOD MART** **GA LUST** **U003936521**
NE **639 MOROSGO DR NE** **GA UST** **N/A**
1/8-1/4 **ATLANTA, GA** **GA Financial Assurance**
0.206 mi.
1090 ft. **Site 2 of 4 in cluster N**

Relative: Higher
Actual: 888 ft.

LUST:

Name:	CHEVRON FOOD MART
Address:	639 MOROSGO DR NE
City,State,Zip:	ATLANTA, GA 30324
Facility ID:	00601008
Leak ID:	Not reported
Description:	Not reported
Cleanup Status:	NFA - No Further Action
Date Received:	06/17/1993
Project Officer:	Stephen Burris
Project Name:	UST - 1 - CHEVRON FOOD MART
Site Code Description:	Eligible GUST trust fund reimbursement site
No Further Action Date:	10/01/2001

Name:	CHEVRON FOOD MART
Address:	639 MOROSGO DR NE
City,State,Zip:	ATLANTA, GA 30324
Facility ID:	00601008
Leak ID:	Not reported
Description:	Not reported
Cleanup Status:	NFA - Suspected Release
Date Received:	Not reported
Project Officer:	Shaheer Muhanna
Project Name:	UST - 2 - CHEVRON FOOD MART
Site Code Description:	Owner/Operator funded site

CHEVRON FOOD MART (Continued) **U003936521**

No Further Action Date: Not reported

UST:
Name: CHEVRON FOOD MART
Address: 639 MOROSGO DR NE
City,State,Zip: ATLANTA, GA

Contact:
LEMIR ID: 142464
Facility ID: 601008
Facility Status: Active
Location Status: Active
Contact First Name: Denis
Contact Last Name: Fernandes
Contact Email: saviof@circlekatl.com
Company Name: GasExpress
Mailing Address: 1575 Northside DR NW, Suite 470
Mailing City: Atlanta
Mailing State: GA
Mailing Zip: 30318
Start Date: Not reported
End Date: Not reported
Contact Telephone: 404 8094922

Tank Info:
Tankid: 1
Name: CHEVRON FOOD MART
Address: 639 MOROSGO DR NE
Tank Status: Removed from Ground
City: ATLANTA
Tank Material: Bare Steel
Pipe Type: Not reported
Overfill Type: Not reported
Install Date: 04/27/1969
Facility ID: 601008
Status Date: Not reported
Product: Gas (Historical Use)
Pipe Material: Galvanized Steel
Overfill Protection: Not reported
Overfill Installed: Not reported
Tank Exempt From Spill: Not reported
Date Spill Device Installed: Not reported

Tankid: 2
Name: CHEVRON FOOD MART
Address: 639 MOROSGO DR NE
Tank Status: Removed from Ground
City: ATLANTA
Tank Material: Bare Steel
Pipe Type: Not reported
Overfill Type: Not reported
Install Date: 04/27/1969
Facility ID: 601008
Status Date: Not reported
Product: Gas (Historical Use)
Pipe Material: Galvanized Steel
Overfill Protection: Not reported

CHEVRON FOOD MART (Continued) **U003936521**

Overfill Installed:	Not reported
Tank Exempt From Spill:	Not reported
Date Spill Device Installed:	Not reported

Tankid:	3
Name:	CHEVRON FOOD MART
Address:	639 MOROSGO DR NE
Tank Status:	Removed from Ground
City:	ATLANTA
Tank Material:	Bare Steel
Pipe Type:	Not reported
Overfill Type:	Not reported
Install Date:	04/27/1969
Facility ID:	601008
Status Date:	Not reported
Product:	Gas (Historical Use)
Pipe Material:	Galvanized Steel
Overfill Protection:	Not reported
Overfill Installed:	Not reported
Tank Exempt From Spill:	Not reported
Date Spill Device Installed:	Not reported

Tankid:	4
Name:	CHEVRON FOOD MART
Address:	639 MOROSGO DR NE
Tank Status:	Removed from Ground
City:	ATLANTA
Tank Material:	Bare Steel
Pipe Type:	Not reported
Overfill Type:	Not reported
Install Date:	04/27/1969
Facility ID:	601008
Status Date:	Not reported
Product:	Used Oil
Pipe Material:	Galvanized Steel
Overfill Protection:	-1
Overfill Installed:	Not reported
Tank Exempt From Spill:	-1
Date Spill Device Installed:	Not reported

Tankid:	5
Name:	CHEVRON FOOD MART
Address:	639 MOROSGO DR NE
Tank Status:	Currently in Use
City:	ATLANTA
Tank Material:	Fiberglass
Pipe Type:	Pressurized
Overfill Type:	Ball Float
Install Date:	07/01/1987
Facility ID:	601008
Status Date:	Not reported
Product:	Regular
Pipe Material:	Double-Walled Fiberglass
Overfill Protection:	0
Overfill Installed:	05/25/1993
Tank Exempt From Spill:	0
Date Spill Device Installed:	05/25/1993

CHEVRON FOOD MART (Continued) **U003936521**

Tankid:	6
Name:	CHEVRON FOOD MART
Address:	639 MOROSGO DR NE
Tank Status:	Currently in Use
City:	ATLANTA
Tank Material:	Fiberglass
Pipe Type:	Pressurized
Overfill Type:	Not reported
Install Date:	07/01/1987
Facility ID:	601008
Status Date:	Not reported
Product:	Premium
Pipe Material:	Double-Walled Fiberglass
Overfill Protection:	0
Overfill Installed:	05/25/1993
Tank Exempt From Spill:	0
Date Spill Device Installed:	05/25/1993

Tankid:	7
Name:	CHEVRON FOOD MART
Address:	639 MOROSGO DR NE
Tank Status:	Currently in Use
City:	ATLANTA
Tank Material:	Fiberglass
Pipe Type:	Pressurized
Overfill Type:	Ball Float
Install Date:	07/01/1987
Facility ID:	601008
Status Date:	Not reported
Product:	Diesel
Pipe Material:	Double-Walled Fiberglass
Overfill Protection:	0
Overfill Installed:	05/25/1993
Tank Exempt From Spill:	0
Date Spill Device Installed:	05/25/1993

Tankid:	8
Name:	CHEVRON FOOD MART
Address:	639 MOROSGO DR NE
Tank Status:	Currently in Use
City:	ATLANTA
Tank Material:	Composite Double Walled
Pipe Type:	Pressurized
Overfill Type:	Ball Float
Install Date:	04/15/2009
Facility ID:	601008
Status Date:	Not reported
Product:	E-85
Pipe Material:	Double-Walled Fiberglass
Overfill Protection:	0
Overfill Installed:	04/15/2009
Tank Exempt From Spill:	0
Date Spill Device Installed:	04/15/2009

Payments:

Obligation Amount:	$3,217.06
Agreement Number:	FY-1999-GUST-98-610

CHEVRON FOOD MART (Continued) **U003936521**

Agreement Type:	GUST Reimbursement
Payment Amount:	$3,217.06
Obligation Amount:	$39,637.92
Agreement Number:	FY-1998-GUST-98-551
Agreement Type:	GUST Reimbursement
Payment Amount:	$39,637.92

GA Financial Assurance 1:

Name:	CHEVRON FOOD MART
Address:	639 MOROSGO DR NE
City,State,Zip:	ATLANTA, GA 30324
Region:	1
Facility ID:	601008
Financial Responsiblity:	G.U.S.T. Trust Fund
Location Start Date:	11/19/2003
Location End Date:	Not reported
Location Status:	Active
Location Type:	Gas Station
Facility Status:	ACTIVE

N58 **CHEVRON #43035** **GA AST** **A100494833**
NE **639 MOROSGO DRIVE** **N/A**
1/8-1/4 **ATLANTA, GA**
0.206 mi.
1090 ft. **Site 3 of 4 in cluster N**

Relative:
Higher
Actual:
888 ft.

AST:

Name:	CHEVRON #43035
Address:	639 MOROSGO DRIVE
City,State,Zip:	ATLANTA, GA
Owner Name:	Chevron USA
Owner Address:	Not reported
Owner City/State/Zip:	Not reported
Number Of Tanks:	Not reported
Tank Capacity:	Not reported
File No:	060-SSS-685

N59 **BROADVIEW STANDARD (CLOSED)** **GA AST** **A100494370**
NE **639 MOROSGO DRIVE** **N/A**
1/8-1/4 **ATLANTA, GA 30324**
0.206 mi.
1090 ft. **Site 4 of 4 in cluster N**

Relative:
Higher
Actual:
888 ft.

AST:

Name:	BROADVIEW STANDARD (CLOSED)
Address:	639 MOROSGO DRIVE
City,State,Zip:	ATLANTA, GA 30324
Owner Name:	Not reported
Owner Address:	Not reported
Owner City/State/Zip:	Not reported
Number Of Tanks:	Not reported
Tank Capacity:	Not reported
File No:	060-SSS-235

R60 ENE 1/8-1/4 0.218 mi. 1153 ft. | **ICT PRINTERS OF GEORGIA INC.**
2120 PLASTER BRIDGE ROAD
ATLANTA, GA 30324

Site 2 of 2 in cluster R

GA NON-HSI
GA SPILLS

S107493035
N/A

Relative: Higher

Actual: 835 ft.

NON HSI:

Name:	ICT PRINTERS OF GEORGIA INC.
Address:	2120 PLASTER BRIDGE ROAD
City,State,Zip:	ATLANTA, GA 30324
Latitude:	33.812778
Longitude:	84.368889
Ground Water Pathway Score:	8.13
On-Site Pathway Score:	13.89
Report Date:	11/01/2005
Additional Info:	Not reported
Contamination:	Lead, Methylene Chloride

Name:	ICT PRINTERS OF GEORGIA INC.
Address:	2120 PLASTER BRIDGE ROAD
City,State,Zip:	ATLANTA, GA 30324
Latitude:	33.812778
Longitude:	84.368889
Ground Water Pathway Score:	8.13
On-Site Pathway Score:	13.89
Report Date:	11/05/2005
Additional Info:	Not reported
Contamination:	lead, methylene chloride

SPILLS:

Name:	PLASTER BRIDGE ASSOCIATES
Address:	2120 PLASTER BRIDGE ROAD ATLANTA, GA 30324
City,State,Zip:	GA
CTS Number:	Not reported
Spill Number:	Not reported
UN Number:	Not reported
UN Number2:	Not reported
Report Number:	Not reported
Report Date:	Not reported
Report Time:	Not reported
Spill Date:	Not reported
Spill Time:	Not reported
Incident Type:	Not reported
Material Involved:	Not reported
Quantity:	Not reported
Phase:	Not reported
Radioactive:	Not reported
Material 2:	Not reported
Quantity 2:	Not reported
Phase 2:	Not reported
Radioactive 2:	Not reported
Waterway Impctd:	Not reported
Evacuation:	Not reported
Caller:	PLASTER BRIDGE ASSOCIATES
Organization:	Not reported
Org Phone:	Not reported
Primary Concern:	Hazardous material spill
Associate Name:	Not reported
Investigation Date:	Not reported

ICT PRINTERS OF GEORGIA INC. (Continued) **S107493035**

Resolved:	Not reported
Closure Date:	12/28/2005
Ten Days Follow Up:	Not reported
Transferred Record:	Not reported
Fire:	Not reported
Police:	Not reported
Sheriff:	Not reported
GSP:	Not reported
Medical:	Not reported
EPA:	Not reported
USCG:	Not reported
EMA:	Not reported
DRN:	Not reported
DOT:	Not reported
Responsible Prty:	Not reported
RP Contact:	Not reported
RP Address:	Not reported
RP Phone:	Not reported
RP City:	Not reported
Action Code:	Not reported
Action:	Not reported
Investigator:	Not reported
EOC Operator:	Not reported
Time EOC Notifd:	Not reported
Time Dispatched:	Not reported
Complaint Code:	35580
Complaint ID:	Not reported
Cmplaint Referred:	Not reported
Report Sum:	Not reported
At:	Not reported
DDO:	Not reported
Date Recieved:	11/02/2005
Comments:	Not reported
Comments 1:	Not reported
Referred:	Not reported
Comments 2:	Not reported
Substance:	Not reported
Comments 3:	Not reported
Location:	2120 PLASTER BRIDGE ROAD ATLANTA, GA 30324
Comments 4:	Not reported
Source:	PLASTER BRIDGE ASSOCIATES
Comments 5:	Not reported
Details:	CALLER STATES THAT COMPANY PURCHASED PROPERTY AND HAD AN ENVIRONMENTAL ASSESSMENT DONE. IN THE COURSE OF THE PHASE 2 ENVIRONMENTAL ASSESSMENT 94 PARTS PER BILLION OF METHYLENE CHLORIDE WAS FOUND IN THE SOIL INSIDE A BUILDING. NO WATERWAYS AFFECTED. NO CLEANUP UNDERWAY PAGED MARY SMILEY AT 1522, PAGER ID # 174051.
Additional Info:	Not reported
Comments 6:	Not reported
Comments 7:	Not reported
Incident:	Not reported
Primary Concern 1 Description:	Hazardous material spill
Primary Concern 2:	Not reported
Primary Concern 2 Description:	Not reported
Source Address 1:	2120 PLASTER BRIDGE RD
Source Address 2:	Not reported

ICT PRINTERS OF GEORGIA INC. (Continued) **S107493035**

Source City:	ATLANTA
Source State:	Georgia
Source Zip:	30324
Direction:	Not reported
Caller Address 1:	171 17TH ST SUITE 1200
Caller Address 2:	Not reported
Caller City:	ATLANTA
Caller State:	Georgia
Caller Zip:	30363
Comp City:	ATLANTA
Branch:	Not reported
BDesc:	Not reported
Program:	Not reported
Prog Desc:	Not reported
Accept Date:	11/02/2005
Assign Date:	11/02/2005
FUI Need:	Not reported
Refer 2:	Not reported
Contact:	AMY CLARK
Active:	Not reported
Facility ID:	Not reported
Approved Date:	Not reported
Facility Status:	Not reported

Spill Action:

Complaint Code:	35580
Code Desc:	Initial Investigation
Event Date:	11/02/2005
Comments:	Cercla Rq For 75-09-2 Methylene Chloride Is 1,000 Lbs. 11/03- Pages Sent To Billy Mitchell And Amy Clark. Multiply Attempts Were Made To Contact Amy Clark And Billy Mitchell. No Contact With Rp As Of 11/24/2005.
Investigator:	mary smiley
Entry Date:	11/03/2005
Complaint Code:	35580
Code Desc:	Follow-Up Investigation
Event Date:	11/29/2005
Comments:	Billy Mitchell Called Today. He Had Been Out Of The Country For The Last Three Weeks. He Stated That He Sent The Notification Information To An Unknown Person In The Haz Site Response Program. I Requested A Copy Of That Report For Ert Records. @11:50- I Spoke To Sandra Morris About That Report. No Report Was Received So I Faxed Her A Copy Of It And The Original Cts Report For Assignment To A Specialist. In Addition I Requested A Followup Call After The Haz Site Response Program Site Visit.
Investigator:	mary smiley
Entry Date:	11/29/2005
Name:	Not reported
Address:	"2120 PLASTER BRIDGE ROADATLANTA, GA 30324"
City,State,Zip:	ATLANTA, GA
CTS Number:	35580
Spill Number:	Not reported
UN Number:	Not reported

ICT PRINTERS OF GEORGIA INC. (Continued) **S107493035**

UN Number2:	Not reported
Report Number:	Not reported
Report Date:	Not reported
Report Time:	Not reported
Spill Date:	Not reported
Spill Time:	Not reported
Incident Type:	Not reported
Material Involved:	Not reported
Quantity:	Not reported
Phase:	Not reported
Radioactive:	Not reported
Material 2:	Not reported
Quantity 2:	Not reported
Phase 2:	Not reported
Radioactive 2:	Not reported
Waterway Impctd:	Not reported
Evacuation:	Not reported
Caller:	Not reported
Organization:	Not reported
Org Phone:	Not reported
Primary Concern:	Not reported
Associate Name:	Not reported
Investigation Date:	Not reported
Resolved:	Not reported
Closure Date:	Not reported
Ten Days Follow Up:	Not reported
Transferred Record:	Not reported
Fire:	Not reported
Police:	Not reported
Sheriff:	Not reported
GSP:	Not reported
Medical:	Not reported
EPA:	Not reported
USCG:	Not reported
EMA:	Not reported
DRN:	Not reported
DOT:	Not reported
Responsible Prty:	PLASTER BRIDGE ASSOCIATES
RP Contact:	Not reported
RP Address:	Not reported
RP Phone:	Not reported
RP City:	Not reported
Action Code:	Not reported
Action:	Not reported
Investigator:	Not reported
EOC Operator:	Not reported
Time EOC Notifd:	Not reported
Time Dispatched:	Not reported
Complaint Code:	Not reported
Complaint ID:	Not reported
Cmplaint Referred:	Not reported
Report Sum:	Not reported
At:	Not reported
DDO:	Not reported
Date Recieved:	11/02/2005
Comments:	Not reported
Comments 1:	Not reported

ICT PRINTERS OF GEORGIA INC. (Continued) **S107493035**

Referred:	Not reported
Comments 2:	Not reported
Substance:	Not reported
Comments 3:	Not reported
Location:	Not reported
Comments 4:	Not reported
Source:	Not reported
Comments 5:	Not reported
Details:	Not reported
Additional Info:	Not reported
Comments 6:	Not reported
Comments 7:	Not reported
Incident:	"CALLER STATES THAT COMPANY PURCHASED PROPERTY AND HAD AN ENVIRONMENTAL ASSESSMENT DONE. IN THE COURSE OF THE PHASE 2 ENVIRONMENTAL ASSESSMENT 94 PARTS PER BILLION OF METHYLENE CHLORIDE WAS FOUND IN THE SOIL INSIDE A BUILDING. NO WATERWAYS AFFECTED. NO CLEANUP UNDERWAYPAGED MARY SMILEY AT 1522, PAGER ID # 174051."
Primary Concern 1 Description:	Not reported
Primary Concern 2:	Not reported
Primary Concern 2 Description:	Not reported
Source Address 1:	Not reported
Source Address 2:	Not reported
Source City:	Not reported
Source State:	Not reported
Source Zip:	Not reported
Direction:	Not reported
Caller Address 1:	Not reported
Caller Address 2:	Not reported
Caller City:	Not reported
Caller State:	Not reported
Caller Zip:	Not reported
Comp City:	Not reported
Branch:	Not reported
BDesc:	Not reported
Program:	Not reported
Prog Desc:	Not reported
Accept Date:	Not reported
Assign Date:	Not reported
FUI Need:	Not reported
Refer 2:	Not reported
Contact:	Not reported
Active:	Not reported
Facility ID:	Not reported
Approved Date:	Not reported
Facility Status:	Not reported

S61 **BP #24012/GULF #270975** **GA UST** **1006772340**
NE **2521 PIEDMONT RD NE** **FINDS** **N/A**
1/8-1/4 **ATLANTA, GA 30324** **GA Financial Assurance**
0.220 mi.
1162 ft. **Site 1 of 4 in cluster S**

Relative: UST:
Higher Name: BP #2 10004
Actual: Address: 2521 PIEDMONT RD NE
891 ft. City,State,Zip: ATLANTA, GA

BP #24012/GULF #270975 (Continued) **1006772340**

Tank Info:

Tankid:	1
Name:	BP #2 10004
Address:	2521 PIEDMONT RD NE
Tank Status:	Removed from Ground
City:	ATLANTA
Tank Material:	Fiberglass
Pipe Type:	Not reported
Overfill Type:	Not reported
Install Date:	05/04/1976
Facility ID:	9000031
Status Date:	Not reported
Product:	Gas (Historical Use)
Pipe Material:	Fiberglass Reinforced Plastic
Overfill Protection:	Not reported
Overfill Installed:	Not reported
Tank Exempt From Spill:	Not reported
Date Spill Device Installed:	Not reported

Tankid:	2
Name:	BP #2 10004
Address:	2521 PIEDMONT RD NE
Tank Status:	Removed from Ground
City:	ATLANTA
Tank Material:	Fiberglass
Pipe Type:	Not reported
Overfill Type:	Not reported
Install Date:	05/04/1976
Facility ID:	9000031
Status Date:	Not reported
Product:	Gas (Historical Use)
Pipe Material:	Fiberglass Reinforced Plastic
Overfill Protection:	Not reported
Overfill Installed:	Not reported
Tank Exempt From Spill:	Not reported
Date Spill Device Installed:	Not reported

Tankid:	3
Name:	BP #2 10004
Address:	2521 PIEDMONT RD NE
Tank Status:	Removed from Ground
City:	ATLANTA
Tank Material:	Fiberglass
Pipe Type:	Not reported
Overfill Type:	Not reported
Install Date:	05/04/1976
Facility ID:	9000031
Status Date:	Not reported
Product:	Gas (Historical Use)
Pipe Material:	Fiberglass Reinforced Plastic
Overfill Protection:	Not reported
Overfill Installed:	Not reported
Tank Exempt From Spill:	Not reported
Date Spill Device Installed:	Not reported

Tankid:	4
Name:	BP #2 10004

BP #24012/GULF #270975 (Continued) **1006772340**

Address:	2521 PIEDMONT RD NE
Tank Status:	Removed from Ground
City:	ATLANTA
Tank Material:	Fiberglass
Pipe Type:	Not reported
Overfill Type:	Not reported
Install Date:	05/04/1976
Facility ID:	9000031
Status Date:	Not reported
Product:	Gas (Historical Use)
Pipe Material:	Fiberglass Reinforced Plastic
Overfill Protection:	Not reported
Overfill Installed:	Not reported
Tank Exempt From Spill:	Not reported
Date Spill Device Installed:	Not reported

Tankid:	5
Name:	BP #2 10004
Address:	2521 PIEDMONT RD NE
Tank Status:	Removed from Ground
City:	ATLANTA
Tank Material:	Bare Steel
Pipe Type:	Not reported
Overfill Type:	Not reported
Install Date:	05/04/1976
Facility ID:	9000031
Status Date:	Not reported
Product:	Diesel
Pipe Material:	Bare Steel
Overfill Protection:	Not reported
Overfill Installed:	Not reported
Tank Exempt From Spill:	Not reported
Date Spill Device Installed:	Not reported

FINDS:
Registry ID: 110013416197

Click Here:

Environmental Interest/Information System:
GEIMS (Geographic Environmental Information Management System) provides the EPA and Public a single point of access to core data for all facilities and sites regulated or monitored by the EPA and a single system for the reporting of all environmental data.

Click this hyperlink while viewing on your computer to access additional FINDS: detail in the EDR Site Report.

GA Financial Assurance 1:

Name:	BP #2 10004
Address:	2521 PIEDMONT RD NE
City,State,Zip:	ATLANTA, GA 30324
Region:	1
Facility ID:	9000031
Financial Responsiblity:	G.U.S.T. Trust Fund
Location Start Date:	08/30/1986
Location End Date:	12/31/1988

BP #24012/GULF #270975 (Continued) **1006772340**

Location Status:	Close
Location Type:	Gas Station
Facility Status:	INACTIVE

---

62 NNE 1/8-1/4 0.238 mi. 1258 ft. **PEACHTREE HILLS CLEANERS** **GA DRYCLEANERS** **S109506038**
174 PEACHTREE HILLS AVE NE **N/A**
ATLANTA, GA 30305

Relative: Higher

Actual: 861 ft.

DRYCLN:

Name:	PEACHTREE HILLS CLEANERS
Address:	174 PEACHTREE HILLS AVE NE
City,State,Zip:	ATLANTA, GA 30305-4304
Contact Name:	Hooshang Nassery
Phone Number:	404-237-3634
Contact Name:	Hooshang Nassery
MSA code:	520
MSA desc:	ATLANTA, GA
CBSA code:	12060
CBSA descr:	ATLANTA SPGS, GA
Metro Micro Indicator:	2
CSA code:	122
Csa descr:	ATLANTA-SANDY SPRINGS-GAINESVILLE, GA-AL
Census tract:	9300
Census block group:	3
Latitude:	33.817813000000001
Longitude:	-84.381934000000001
Match level code:	0
Secondary address:	174 Peachtree Hills Ave NE
Secondary city:	Atlanta
Secondary state:	GA
Secondary zip10:	30305-4304
Secondary carrier route code:	C019
Fax number:	Not reported
Toll free number:	Not reported
Web site:	Not reported
Selected SIC code:	721201
Selected SIC desc:	Cleaners
Primary SIC code:	721201
Primary SIC desc:	Cleaners
NAICS code:	81232002
NAICS desc:	Drycleaning & Laundry Svcs
Location employment size code:	A
Location employment size desc:	2008-01-04 00:00:00
Actual location employment size:	4
Modeled employment size:	A
Location sales volume code:	A
Location sales volume desc:	Less Than $500,000
Actual location sales volume:	240
Corporate sales volume code:	Not reported
Corporate sales volume desc:	Not reported
Actual corporate sales volume:	Not reported
Asset size:	S
Name:	Mr Hooshang Nassery
Title:	Owner
Ethnicity code:	Not reported
Infousa id:	128125127

PEACHTREE HILLS CLEANERS (Continued) **S109506038**

Site Number:	128125127
HQ branch code:	9
HQ branch desc:	Single Loc
Public company indicator code:	0
Public filing indicator:	N
Individual firm code:	2
Individual firm desc:	Firm/Business
Year SIC added:	200404
Year first appeared in yellow pages:	1984
Yellow page code:	18306
Transaction date:	200404
Call status code:	C
Call status desc:	Complete
Credit score code:	A
Credit score desc:	90 to 94
Actual credit score:	92
Ad size code:	Regular
Population code:	8
Population desc:	250,000 - 499,999
Square footage code:	B
Square footage desc:	2,500 - 9,999
Radial distance from target element:	.
Actnumbus multitenant location:	Not reported
Building num multi tenant:	2031882
Number of pcs code:	0 - 1 PCs
Affluent neighborhood location:	Y
Big business:	N
Female owner exec:	N
Highincomeexec:	N
Hightechbusiness:	N
Medium size business entrepreneur:	N
Small business entrepreneur:	Y
Tertiary address:	Not reported
Tertiary city:	Not reported
Tertiary state:	Not reported
Tertiary zip10:	Not reported
White collar percentage:	29
White collar indicator:	0
Production date:	12/02/2008
Obsolescence date:	06/02/2009
Source:	infoUSA
Bookno:	13190

T63 **CAROLINA LUMBER & SUPPLY CO** **GA LUST** **U001478433**
ENE **2135 PLASTER BRIDGE RD NE** **GA UST** **N/A**
1/8-1/4 **ATLANTA, GA** **GA Financial Assurance**
0.239 mi.
1264 ft. **Site 1 of 2 in cluster T**

Relative:
Higher

Actual:
831 ft.

LUST:

Name:	CAROLINA LUMBER & SUPPLY CO
Address:	2135 PLASTER BRIDGE RD NE
City,State,Zip:	ATLANTA, GA 30324
Facility ID:	00600694
Leak ID:	Not reported
Description:	Not reported
Cleanup Status:	NFA - No Further Action
Date Received:	12/11/1998

CAROLINA LUMBER & SUPPLY CO (Continued) **U001478433**

Project Officer:	EPD Migration
Project Name:	UST - 1 - CAROLINA LUMBER & SUPPLY CO
Site Code Description:	Potential GUST trust fund reimbursement site
No Further Action Date:	01/23/2001

UST:

Name:	CAROLINA LUMBER & SUPPLY CO
Address:	2135 PLASTER BRIDGE RD NE
City,State,Zip:	ATLANTA, GA

Tank Info:

Tankid:	1
Name:	CAROLINA LUMBER & SUPPLY CO
Address:	2135 PLASTER BRIDGE RD NE
Tank Status:	Removed from Ground
City:	ATLANTA
Tank Material:	Bare Steel
Pipe Type:	Not reported
Overfill Type:	Not reported
Install Date:	05/18/1946
Facility ID:	600694
Status Date:	Not reported
Product:	Gas (Historical Use)
Pipe Material:	Unknown
Overfill Protection:	Not reported
Overfill Installed:	Not reported
Tank Exempt From Spill:	Not reported
Date Spill Device Installed:	Not reported

GA Financial Assurance 1:

Name:	CAROLINA LUMBER & SUPPLY CO
Address:	2135 PLASTER BRIDGE RD NE
City,State,Zip:	ATLANTA, GA 30324
Region:	1
Facility ID:	600694
Financial Responsiblity:	G.U.S.T. Trust Fund
Location Start Date:	04/30/1986
Location End Date:	06/25/2001
Location Status:	Close
Location Type:	Commercial
Facility Status:	INACTIVE

T64 **CAYESTEEL** **GA LUST** **U003002318**
ENE **2145 PLASTER BRIDGE RD NE** **GA UST** **N/A**
1/8-1/4 **ATLANTA, GA** **GA Financial Assurance**
0.242 mi.
1280 ft. **Site 2 of 2 in cluster T**

Relative:
Higher

Actual:
838 ft.

LUST:

Name:	CAYESTEEL
Address:	2145 PLASTER BRIDGE RD NE
City,State,Zip:	ATLANTA, GA 30324
Facility ID:	00600020
Leak ID:	Not reported
Description:	Not reported
Cleanup Status:	NFA - No Further Action

CAYESTEEL (Continued) **U003002318**

Date Received:	06/07/1996
Project Officer:	EPD Migration
Project Name:	UST - 1 - CAYESTEEL
Site Code Description:	Potential GUST trust fund reimbursement site
No Further Action Date:	10/30/2000

UST:

Name:	CAYESTEEL
Address:	2145 PLASTER BRIDGE RD NE
City,State,Zip:	ATLANTA, GA

Tank Info:

Tankid:	1
Name:	CAYESTEEL
Address:	2145 PLASTER BRIDGE RD NE
Tank Status:	Removed from Ground
City:	ATLANTA
Tank Material:	Bare Steel
Pipe Type:	Suction (American)
Overfill Type:	Not reported
Install Date:	01/02/1982
Facility ID:	600020
Status Date:	Not reported
Product:	Gas (Historical Use)
Pipe Material:	Galvanized Steel
Overfill Protection:	Not reported
Overfill Installed:	Not reported
Tank Exempt From Spill:	Not reported
Date Spill Device Installed:	Not reported

GA Financial Assurance 1:

Name:	CAYESTEEL
Address:	2145 PLASTER BRIDGE RD NE
City,State,Zip:	ATLANTA, GA 30324
Region:	1
Facility ID:	600020
Financial Responsiblity:	G.U.S.T. Trust Fund
Location Start Date:	01/01/1987
Location End Date:	10/20/1998
Location Status:	Close
Location Type:	Commercial
Facility Status:	INACTIVE

S65 **TARGET STORE #2171** **PA MANIFEST** **S116739644**
NE **2539 PIEDMONT RD NE** **N/A**
1/8-1/4 **ATLANTA, GA 30324**
0.247 mi.
1305 ft. **Site 2 of 4 in cluster S**

Relative:
Higher

Actual:
893 ft.

Manifest Details:

Year:	2013
Manifest Number:	011528262JJK
Manifest Type:	TSD Copy
Generator EPA Id:	GAR000047407
Generator Date:	07/09/2013
Mailing Address:	Not reported

TARGET STORE #2171 (Continued) **S116739644**

Mailing City,St,Zip:	Not reported
Contact Name:	Not reported
Contact Phone:	Not reported
TSD EPA Id:	Not reported
TSD Date:	Not reported
TSD Facility Name:	Republic Environmental Systems of PA Inc
TSD Facility Address:	2869 Sandstone Dr
TSD Facility City:	Hatfield
TSD Facility State:	PA
Facility Telephone:	Not reported
Page Number:	1
Line Number:	1
Waste Number:	U034
Container Number:	1
Container Type:	Fiberboard or plastic drums, barrels, kegs
Waste Quantity:	2
Unit:	Pounds
Handling Code:	Not reported
TSP EPA Id:	PAD085690592
Date TSP Sig:	Not reported

S66 **TARGET STORE T2171** **RCRA-SQG** **1010316181**
NE **2539 PIEDMONT RD NE** **GAR000047407**
1/8-1/4 **ATLANTA, GA 30324**
0.247 mi.
1305 ft. **Site 3 of 4 in cluster S**

Relative:
Higher

Actual:
893 ft.

RCRA-SQG:

Date Form Received by Agency:		20200319
Handler Name:	TARGET STORE T2171	
Handler Address:		2539 PIEDMONT RD NE
Handler City,State,Zip:		ATLANTA, GA 30324
EPA ID:		GAR000047407
Contact Name:		STEVE MUSSER
Contact Address:		P.O. BOX 111
Contact City,State,Zip:		MINNEAPOLIS, MN 55440
Contact Telephone:		800-587-2228
Contact Fax:		Not reported
Contact Email:		POC@TARGET.COM
Contact Title:		SR. COMPLIANCE DIRECTOR
EPA Region:		04
Land Type:		Private
Federal Waste Generator Description:		Small Quantity Generator
Non-Notifier:		Not reported
Biennial Report Cycle:		2019
Accessibility:		Not reported
Active Site Indicator:		Handler Activities
State District Owner:		Not reported
State District:		Not reported
Mailing Address:		P.O. BOX 111
Mailing City,State,Zip:		MINNEAPOLIS, MN 55440
Owner Name:		TARGET CORPORATION
Owner Type:		Private
Operator Name:		TARGET CORPORATION
Operator Type:		Private
Short-Term Generator Activity:		No
Importer Activity:		No
Mixed Waste Generator:		No

TARGET STORE T2171 (Continued) **1010316181**

Transporter Activity:	No
Transfer Facility Activity:	No
Recycler Activity with Storage:	No
Small Quantity On-Site Burner Exemption:	No
Smelting Melting and Refining Furnace Exemption:	No
Underground Injection Control:	No
Off-Site Waste Receipt:	No
Universal Waste Indicator:	No
Universal Waste Destination Facility:	No
Federal Universal Waste:	No
Active Site Fed-Reg Treatment Storage and Disposal Facility:	Not reported
Active Site Converter Treatment storage and Disposal Facility:	Not reported
Active Site State-Reg Treatment Storage and Disposal Facility:	Not reported
Active Site State-Reg Handler:	---
Federal Facility Indicator:	Not reported
Hazardous Secondary Material Indicator:	N
Sub-Part K Indicator:	Not reported
Commercial TSD Indicator:	No
Treatment Storage and Disposal Type:	Not reported
2018 GPRA Permit Baseline:	Not on the Baseline
2018 GPRA Renewals Baseline:	Not on the Baseline
Permit Renewals Workload Universe:	Not reported
Permit Workload Universe:	Not reported
Permit Progress Universe:	Not reported
Post-Closure Workload Universe:	Not reported
Closure Workload Universe:	Not reported
202 GPRA Corrective Action Baseline:	No
Corrective Action Workload Universe:	No
Subject to Corrective Action Universe:	No
Non-TSDFs Where RCRA CA has Been Imposed Universe:	No
TSDFs Potentially Subject to CA Under 3004 (u)/(v) Universe:	No
TSDFs Only Subject to CA under Discretionary Auth Universe:	No
Corrective Action Priority Ranking:	No NCAPS ranking
Environmental Control Indicator:	No
Institutional Control Indicator:	No
Human Exposure Controls Indicator:	N/A
Groundwater Controls Indicator:	N/A
Operating TSDF Universe:	Not reported
Full Enforcement Universe:	Not reported
Significant Non-Complier Universe:	No
Unaddressed Significant Non-Complier Universe:	No
Addressed Significant Non-Complier Universe:	No
Significant Non-Complier With a Compliance Schedule Universe:	No
Financial Assurance Required:	Not reported
Handler Date of Last Change:	20200413
Recognized Trader-Importer:	No
Recognized Trader-Exporter:	No
Importer of Spent Lead Acid Batteries:	No
Exporter of Spent Lead Acid Batteries:	No
Recycler Activity Without Storage:	No
Manifest Broker:	No
Sub-Part P Indicator:	H

Biennial: List of Years

Year: 2019

TARGET STORE T2171 (Continued) **1010316181**

Click Here for Biennial Reporting System Data:
Year: 2017

Click Here for Biennial Reporting System Data:
Year: 2015

Click Here for Biennial Reporting System Data:
Year: 2013

Click Here for Biennial Reporting System Data:
Year: 2011

Click Here for Biennial Reporting System Data:

Hazardous Waste Summary:

Waste Code: D001
Waste Description: IGNITABLE WASTE

Waste Code: D002
Waste Description: CORROSIVE WASTE

Waste Code: D003
Waste Description: REACTIVE WASTE

Waste Code: D004
Waste Description: ARSENIC

Waste Code: D005
Waste Description: BARIUM

Waste Code: D006
Waste Description: CADMIUM

Waste Code: D007
Waste Description: CHROMIUM

Waste Code: D008
Waste Description: LEAD

Waste Code: D009
Waste Description: MERCURY

Waste Code: D010
Waste Description: SELENIUM

Waste Code: D011
Waste Description: SILVER

Waste Code: D016
Waste Description: 2,4-D (2,4-DICHLOROPHENOXYACETIC ACID)

Waste Code: D018
Waste Description: BENZENE

Waste Code: D024
Waste Description: M-CRESOL

TARGET STORE T2171 (Continued) **1010316181**

Waste Code: D026
Waste Description: CRESOL

Waste Code: D027
Waste Description: 1,4-DICHLOROBENZENE

Waste Code: D028
Waste Description: 1,2-DICHLOROETHANE

Waste Code: D035
Waste Description: METHYL ETHYL KETONE

Waste Code: D039
Waste Description: TETRACHLOROETHYLENE

Waste Code: P001
Waste Description: 2H-1-BENZOPYRAN-2-ONE, 4-HYDROXY-3-(3-OXO-1-PHENYLBUTYL)-, & SALTS, WHEN PRESENT AT CONCENTRATIONS GREATER THAN 0.3% (OR) WARFARIN, & SALTS, WHEN PRESENT AT CONCENTRATIONS GREATER THAN 0.3%

Waste Code: P012
Waste Description: ARSENIC OXIDE AS2O3 (OR) ARSENIC TRIOXIDE

Waste Code: P042
Waste Description: 1,2-BENZENEDIOL, 4-[1-HYDROXY-2-(METHYLAMINO)ETHYL]-, (R)- (OR) EPINEPHRINE

Waste Code: P046
Waste Description: ALPHA,ALPHA-DIMETHYLPHENETHYLAMINE (OR) BENZENEETHANAMINE, ALPHA, ALPHA-DIMETHYL-

Waste Code: P075
Waste Description: NICOTINE, & SALTS (OR) PYRIDINE, 3-(1-METHYL-2-PYRROLIDINYL)-,(S)-, & SALTS

Waste Code: P081
Waste Description: 1,2,3-PROPANETRIOL, TRINITRATE (R) (OR) NITROGLYCERINE (R)

Waste Code: U002
Waste Description: 2-PROPANONE (I) (OR) ACETONE (I)

Waste Code: U034
Waste Description: ACETALDEHYDE, TRICHLORO- (OR) CHLORAL

Waste Code: U035
Waste Description: BENZENEBUTANOIC ACID, 4-[BIS(2-CHLOROETHYL)AMINO]- (OR) CHLORAMBUCIL

Waste Code: U044
Waste Description: CHLOROFORM (OR) METHANE, TRICHLORO-

Waste Code: U058
Waste Description: 2H-1,3,2-OXAZAPHOSPHORIN-2-AMINE, N,N-BIS(2-CHLOROETHYL)TETRAHYDRO-, 2-OXIDE (OR) CYCLOPHOSPHAMIDE

Waste Code: U072
Waste Description: BENZENE, 1,4-DICHLORO- (OR) P-DICHLOROBENZENE

TARGET STORE T2171 (Continued) **1010316181**

Waste Code: U122
Waste Description: FORMALDEHYDE

Waste Code: U129
Waste Description: CYCLOHEXANE, 1,2,3,4,5,6-HEXACHLORO-, (1ALPHA, 2ALPHA, 3BETA, 4ALPHA, 5ALPHA, 6BETA)- (OR) LINDANE

Waste Code: U134
Waste Description: HYDROFLUORIC ACID (C,T) (OR) HYDROGEN FLUORIDE (C,T)

Waste Code: U150
Waste Description: L-PHENYLALANINE, 4-[BIS(2-CHLOROETHYL)AMINO]- (OR) MELPHALAN

Waste Code: U154
Waste Description: METHANOL (I) (OR) METHYL ALCOHOL (I)

Waste Code: U188
Waste Description: PHENOL

Waste Code: U200
Waste Description: RESERPINE (OR) YOHIMBAN-16-CARBOXYLIC ACID, 11,17-DIMETHOXY-18-[(3,4,5-TRIMETHOXYBENZOYL)OXY]-, METHYL ESTER, (3BETA, 16BETA, 17ALPHA, 18BETA, 20ALPHA)-

Waste Code: U201
Waste Description: 1,3-BENZENEDIOL (OR) RESORCINOL

Waste Code: U279
Waste Description: U279

Handler - Owner Operator:

Owner/Operator Indicator:	Owner
Owner/Operator Name:	TARGET CORPORATION
Legal Status:	Private
Date Became Current:	20061004
Date Ended Current:	Not reported
Owner/Operator Address:	PO BOX 111
Owner/Operator City,State,Zip:	MINNEAPOLIS, MN 55440
Owner/Operator Telephone:	800-587-2228
Owner/Operator Telephone Ext:	Not reported
Owner/Operator Fax:	Not reported
Owner/Operator Email:	Not reported

Owner/Operator Indicator:	Operator
Owner/Operator Name:	TARGET CORPORATION
Legal Status:	Private
Date Became Current:	20061008
Date Ended Current:	Not reported
Owner/Operator Address:	Not reported
Owner/Operator City,State,Zip:	Not reported
Owner/Operator Telephone:	Not reported
Owner/Operator Telephone Ext:	Not reported
Owner/Operator Fax:	Not reported
Owner/Operator Email:	Not reported

Owner/Operator Indicator:	Operator
Owner/Operator Name:	TARGET CORPORATION

TARGET STORE T2171 (Continued) **1010316181**

Legal Status:	Private
Date Became Current:	20061004
Date Ended Current:	Not reported
Owner/Operator Address:	P.O. BOX 111
Owner/Operator City,State,Zip:	MINNEAPOLIS, MN 55440
Owner/Operator Telephone:	800-587-2228
Owner/Operator Telephone Ext:	Not reported
Owner/Operator Fax:	Not reported
Owner/Operator Email:	POC@TARGET.COM

Owner/Operator Indicator:	Operator
Owner/Operator Name:	TARGET CORPORATION
Legal Status:	Private
Date Became Current:	20061004
Date Ended Current:	Not reported
Owner/Operator Address:	Not reported
Owner/Operator City,State,Zip:	Not reported
Owner/Operator Telephone:	Not reported
Owner/Operator Telephone Ext:	Not reported
Owner/Operator Fax:	Not reported
Owner/Operator Email:	Not reported

Owner/Operator Indicator:	Owner
Owner/Operator Name:	TARGET CORPORATION
Legal Status:	Private
Date Became Current:	20061004
Date Ended Current:	Not reported
Owner/Operator Address:	PO BOX 111
Owner/Operator City,State,Zip:	MINNEAPOLIS, MN 55440
Owner/Operator Telephone:	800-587-2228
Owner/Operator Telephone Ext:	Not reported
Owner/Operator Fax:	Not reported
Owner/Operator Email:	Not reported

Owner/Operator Indicator:	Operator
Owner/Operator Name:	TARGET CORPORATION
Legal Status:	Private
Date Became Current:	20061004
Date Ended Current:	Not reported
Owner/Operator Address:	PO BOX 111
Owner/Operator City,State,Zip:	MINNEAPOLIS, MN 55440
Owner/Operator Telephone:	800-587-2228
Owner/Operator Telephone Ext:	Not reported
Owner/Operator Fax:	Not reported
Owner/Operator Email:	POC@TARGET.COM

Owner/Operator Indicator:	Operator
Owner/Operator Name:	TARGET CORPORATION
Legal Status:	Private
Date Became Current:	20061004
Date Ended Current:	Not reported
Owner/Operator Address:	Not reported
Owner/Operator City,State,Zip:	Not reported
Owner/Operator Telephone:	Not reported
Owner/Operator Telephone Ext:	Not reported
Owner/Operator Fax:	Not reported
Owner/Operator Email:	Not reported

TARGET STORE T2171 (Continued) **1010316181**

Owner/Operator Indicator:	Owner
Owner/Operator Name:	TARGET CORPORATION
Legal Status:	Private
Date Became Current:	20061004
Date Ended Current:	Not reported
Owner/Operator Address:	PO BOX 111
Owner/Operator City,State,Zip:	MINNEAPOLIS, MN 55440
Owner/Operator Telephone:	800-587-2228
Owner/Operator Telephone Ext:	Not reported
Owner/Operator Fax:	Not reported
Owner/Operator Email:	POC@TARGET.COM

Owner/Operator Indicator:	Operator
Owner/Operator Name:	TARGET CORPORATION
Legal Status:	Private
Date Became Current:	20060927
Date Ended Current:	Not reported
Owner/Operator Address:	Not reported
Owner/Operator City,State,Zip:	Not reported
Owner/Operator Telephone:	Not reported
Owner/Operator Telephone Ext:	Not reported
Owner/Operator Fax:	Not reported
Owner/Operator Email:	Not reported

Owner/Operator Indicator:	Owner
Owner/Operator Name:	TARGET CORPORATION
Legal Status:	Private
Date Became Current:	20061008
Date Ended Current:	Not reported
Owner/Operator Address:	PO BOX 111
Owner/Operator City,State,Zip:	MINNEAPOLIS, MN 55440
Owner/Operator Telephone:	800-587-2228
Owner/Operator Telephone Ext:	Not reported
Owner/Operator Fax:	Not reported
Owner/Operator Email:	Not reported

Owner/Operator Indicator:	Owner
Owner/Operator Name:	TARGET CORPORATION
Legal Status:	Private
Date Became Current:	20061004
Date Ended Current:	Not reported
Owner/Operator Address:	P.O. BOX 111
Owner/Operator City,State,Zip:	MINNEAPOLIS, MN 55440
Owner/Operator Telephone:	800-587-2228
Owner/Operator Telephone Ext:	Not reported
Owner/Operator Fax:	Not reported
Owner/Operator Email:	POC@TARGET.COM

Owner/Operator Indicator:	Owner
Owner/Operator Name:	TARGET CORPORATION
Legal Status:	Private
Date Became Current:	20060927
Date Ended Current:	Not reported
Owner/Operator Address:	P O BOX 111
Owner/Operator City,State,Zip:	MINNEAPOLIS, MN 55440
Owner/Operator Telephone:	Not reported
Owner/Operator Telephone Ext:	Not reported

TARGET STORE T2171 (Continued) **1010316181**

Owner/Operator Fax: Not reported
Owner/Operator Email: Not reported

Historic Generators:

Receive Date: 20120213
Handler Name: TARGET STORE #T2171
Federal Waste Generator Description: Large Quantity Generator
State District Owner: Not reported
Large Quantity Handler of Universal Waste: No
Recognized Trader Importer: No
Recognized Trader Exporter: No
Spent Lead Acid Battery Importer: No
Spent Lead Acid Battery Exporter: No
Current Record: No
Non Storage Recycler Activity: Not reported
Electronic Manifest Broker: Not reported

Receive Date: 20140214
Handler Name: TARGET STORE T2171
Federal Waste Generator Description: Large Quantity Generator
State District Owner: Not reported
Large Quantity Handler of Universal Waste: No
Recognized Trader Importer: No
Recognized Trader Exporter: No
Spent Lead Acid Battery Importer: No
Spent Lead Acid Battery Exporter: No
Current Record: No
Non Storage Recycler Activity: Not reported
Electronic Manifest Broker: Not reported

Receive Date: 20160209
Handler Name: TARGET STORE T2171
Federal Waste Generator Description: Large Quantity Generator
State District Owner: Not reported
Large Quantity Handler of Universal Waste: No
Recognized Trader Importer: No
Recognized Trader Exporter: No
Spent Lead Acid Battery Importer: No
Spent Lead Acid Battery Exporter: No
Current Record: No
Non Storage Recycler Activity: Not reported
Electronic Manifest Broker: Not reported

Receive Date: 20180205
Handler Name: TARGET STORE T2171
Federal Waste Generator Description: Large Quantity Generator
State District Owner: Not reported
Large Quantity Handler of Universal Waste: No
Recognized Trader Importer: No
Recognized Trader Exporter: No
Spent Lead Acid Battery Importer: No
Spent Lead Acid Battery Exporter: No
Current Record: No
Non Storage Recycler Activity: No
Electronic Manifest Broker: No

Receive Date: 20200319

TARGET STORE T2171 (Continued) **1010316181**

Handler Name: TARGET STORE T2171
Federal Waste Generator Description: Small Quantity Generator
State District Owner: Not reported
Large Quantity Handler of Universal Waste: No
Recognized Trader Importer: No
Recognized Trader Exporter: No
Spent Lead Acid Battery Importer: No
Spent Lead Acid Battery Exporter: No
Current Record: Yes
Non Storage Recycler Activity: No
Electronic Manifest Broker: No

Receive Date: 20060926
Handler Name: TARGET CORPORATION STORE #2171
Federal Waste Generator Description: Conditionally Exempt Small Quantity Generator
State District Owner: GA
Large Quantity Handler of Universal Waste: No
Recognized Trader Importer: No
Recognized Trader Exporter: No
Spent Lead Acid Battery Importer: No
Spent Lead Acid Battery Exporter: No
Current Record: No
Non Storage Recycler Activity: Not reported
Electronic Manifest Broker: Not reported

List of NAICS Codes and Descriptions:
NAICS Code: 448140
NAICS Description: FAMILY CLOTHING STORES

NAICS Code: 452112
NAICS Description: DISCOUNT DEPARTMENT STORES

NAICS Code: 452210
NAICS Description: DEPARTMENT STORES

Facility Has Received Notices of Violation:
Found Violation: No
Agency Which Determined Violation: Not reported
Violation Short Description: Not reported
Date Violation was Determined: Not reported
Actual Return to Compliance Date: Not reported
Return to Compliance Qualifier: Not reported
Violation Responsible Agency: Not reported
Scheduled Compliance Date: Not reported
Enforcement Identifier: Not reported
Date of Enforcement Action: Not reported
Enforcement Responsible Agency: Not reported
Enforcement Docket Number: Not reported
Enforcement Attorney: Not reported
Corrective Action Component: Not reported
Appeal Initiated Date: Not reported
Appeal Resolution Date: Not reported
Disposition Status Date: Not reported
Disposition Status: Not reported
Disposition Status Description: Not reported
Consent/Final Order Sequence Number:Not reported

TARGET STORE T2171 (Continued) **1010316181**

Consent/Final Order Respondent Name: Not reported
Consent/Final Order Lead Agency: Not reported
Enforcement Type: Not reported
Enforcement Responsible Person: Not reported
Enforcement Responsible Sub-Organization: Not reported
SEP Sequence Number: Not reported
SEP Expenditure Amount: Not reported
SEP Scheduled Completion Date: Not reported
SEP Actual Date: Not reported
SEP Defaulted Date: Not reported
SEP Type: Not reported
SEP Type Description: Not reported
Proposed Amount: Not reported
Final Monetary Amount: Not reported
Paid Amount: Not reported
Final Count: Not reported
Final Amount: Not reported

Found Violation: No
Agency Which Determined Violation: Not reported
Violation Short Description: Not reported
Date Violation was Determined: Not reported
Actual Return to Compliance Date: Not reported
Return to Compliance Qualifier: Not reported
Violation Responsible Agency: Not reported
Scheduled Compliance Date: Not reported
Enforcement Identifier: Not reported
Date of Enforcement Action: Not reported
Enforcement Responsible Agency: Not reported
Enforcement Docket Number: Not reported
Enforcement Attorney: Not reported
Corrective Action Component: Not reported
Appeal Initiated Date: Not reported
Appeal Resolution Date: Not reported
Disposition Status Date: Not reported
Disposition Status: Not reported
Disposition Status Description: Not reported
Consent/Final Order Sequence Number: Not reported
Consent/Final Order Respondent Name: Not reported
Consent/Final Order Lead Agency: Not reported
Enforcement Type: Not reported
Enforcement Responsible Person: Not reported
Enforcement Responsible Sub-Organization: Not reported
SEP Sequence Number: Not reported
SEP Expenditure Amount: Not reported
SEP Scheduled Completion Date: Not reported
SEP Actual Date: Not reported
SEP Defaulted Date: Not reported
SEP Type: Not reported
SEP Type Description: Not reported
Proposed Amount: Not reported
Final Monetary Amount: Not reported
Paid Amount: Not reported
Final Count: Not reported
Final Amount: Not reported

Found Violation: No

TARGET STORE T2171 (Continued) **1010316181**

Agency Which Determined Violation: Not reported
Violation Short Description: Not reported
Date Violation was Determined: Not reported
Actual Return to Compliance Date: Not reported
Return to Compliance Qualifier: Not reported
Violation Responsible Agency: Not reported
Scheduled Compliance Date: Not reported
Enforcement Identifier: Not reported
Date of Enforcement Action: Not reported
Enforcement Responsible Agency: Not reported
Enforcement Docket Number: Not reported
Enforcement Attorney: Not reported
Corrective Action Component: Not reported
Appeal Initiated Date: Not reported
Appeal Resolution Date: Not reported
Disposition Status Date: Not reported
Disposition Status: Not reported
Disposition Status Description: Not reported
Consent/Final Order Sequence Number:Not reported
Consent/Final Order Respondent Name: Not reported
Consent/Final Order Lead Agency: Not reported
Enforcement Type: Not reported
Enforcement Responsible Person: Not reported
Enforcement Responsible Sub-Organization: Not reported
SEP Sequence Number: Not reported
SEP Expenditure Amount: Not reported
SEP Scheduled Completion Date: Not reported
SEP Actual Date: Not reported
SEP Defaulted Date: Not reported
SEP Type: Not reported
SEP Type Description: Not reported
Proposed Amount: Not reported
Final Monetary Amount: Not reported
Paid Amount: Not reported
Final Count: Not reported
Final Amount: Not reported

Found Violation: Yes
Agency Which Determined Violation: State
Violation Short Description: TSD IS-Contingency Plan and Emergency Procedures
Date Violation was Determined: 20121204
Actual Return to Compliance Date: 20130204
Return to Compliance Qualifier: Documented
Violation Responsible Agency: State
Scheduled Compliance Date: 20130204
Enforcement Identifier: 001
Date of Enforcement Action: 20130102
Enforcement Responsible Agency: State
Enforcement Docket Number: Not reported
Enforcement Attorney: Not reported
Corrective Action Component: No
Appeal Initiated Date: Not reported
Appeal Resolution Date: Not reported
Disposition Status Date: Not reported
Disposition Status: Not reported
Disposition Status Description: Not reported
Consent/Final Order Sequence Number:Not reported

TARGET STORE T2171 (Continued) **1010316181**

Consent/Final Order Respondent Name: Not reported
Consent/Final Order Lead Agency: Not reported
Enforcement Type: WRITTEN INFORMAL
Enforcement Responsible Person: GAMTZ
Enforcement Responsible Sub-Organization: GCU
SEP Sequence Number: Not reported
SEP Expenditure Amount: Not reported
SEP Scheduled Completion Date: Not reported
SEP Actual Date: Not reported
SEP Defaulted Date: Not reported
SEP Type: Not reported
SEP Type Description: Not reported
Proposed Amount: Not reported
Final Monetary Amount: Not reported
Paid Amount: Not reported
Final Count: Not reported
Final Amount: Not reported

Found Violation: No
Agency Which Determined Violation: Not reported
Violation Short Description: Not reported
Date Violation was Determined: Not reported
Actual Return to Compliance Date: Not reported
Return to Compliance Qualifier: Not reported
Violation Responsible Agency: Not reported
Scheduled Compliance Date: Not reported
Enforcement Identifier: Not reported
Date of Enforcement Action: Not reported
Enforcement Responsible Agency: Not reported
Enforcement Docket Number: Not reported
Enforcement Attorney: Not reported
Corrective Action Component: Not reported
Appeal Initiated Date: Not reported
Appeal Resolution Date: Not reported
Disposition Status Date: Not reported
Disposition Status: Not reported
Disposition Status Description: Not reported
Consent/Final Order Sequence Number: Not reported
Consent/Final Order Respondent Name: Not reported
Consent/Final Order Lead Agency: Not reported
Enforcement Type: Not reported
Enforcement Responsible Person: Not reported
Enforcement Responsible Sub-Organization: Not reported
SEP Sequence Number: Not reported
SEP Expenditure Amount: Not reported
SEP Scheduled Completion Date: Not reported
SEP Actual Date: Not reported
SEP Defaulted Date: Not reported
SEP Type: Not reported
SEP Type Description: Not reported
Proposed Amount: Not reported
Final Monetary Amount: Not reported
Paid Amount: Not reported
Final Count: Not reported
Final Amount: Not reported

Found Violation: No

TARGET STORE T2171 (Continued) **1010316181**

Agency Which Determined Violation: Not reported
Violation Short Description: Not reported
Date Violation was Determined: Not reported
Actual Return to Compliance Date: Not reported
Return to Compliance Qualifier: Not reported
Violation Responsible Agency: Not reported
Scheduled Compliance Date: Not reported
Enforcement Identifier: Not reported
Date of Enforcement Action: Not reported
Enforcement Responsible Agency: Not reported
Enforcement Docket Number: Not reported
Enforcement Attorney: Not reported
Corrective Action Component: Not reported
Appeal Initiated Date: Not reported
Appeal Resolution Date: Not reported
Disposition Status Date: Not reported
Disposition Status: Not reported
Disposition Status Description: Not reported
Consent/Final Order Sequence Number:Not reported
Consent/Final Order Respondent Name: Not reported
Consent/Final Order Lead Agency: Not reported
Enforcement Type: Not reported
Enforcement Responsible Person: Not reported
Enforcement Responsible Sub-Organization: Not reported
SEP Sequence Number: Not reported
SEP Expenditure Amount: Not reported
SEP Scheduled Completion Date: Not reported
SEP Actual Date: Not reported
SEP Defaulted Date: Not reported
SEP Type: Not reported
SEP Type Description: Not reported
Proposed Amount: Not reported
Final Monetary Amount: Not reported
Paid Amount: Not reported
Final Count: Not reported
Final Amount: Not reported

Found Violation: No
Agency Which Determined Violation: Not reported
Violation Short Description: Not reported
Date Violation was Determined: Not reported
Actual Return to Compliance Date: Not reported
Return to Compliance Qualifier: Not reported
Violation Responsible Agency: Not reported
Scheduled Compliance Date: Not reported
Enforcement Identifier: Not reported
Date of Enforcement Action: Not reported
Enforcement Responsible Agency: Not reported
Enforcement Docket Number: Not reported
Enforcement Attorney: Not reported
Corrective Action Component: Not reported
Appeal Initiated Date: Not reported
Appeal Resolution Date: Not reported
Disposition Status Date: Not reported
Disposition Status: Not reported
Disposition Status Description: Not reported
Consent/Final Order Sequence Number:Not reported

TARGET STORE T2171 (Continued) **1010316181**

Consent/Final Order Respondent Name: Not reported
Consent/Final Order Lead Agency: Not reported
Enforcement Type: Not reported
Enforcement Responsible Person: Not reported
Enforcement Responsible Sub-Organization: Not reported
SEP Sequence Number: Not reported
SEP Expenditure Amount: Not reported
SEP Scheduled Completion Date: Not reported
SEP Actual Date: Not reported
SEP Defaulted Date: Not reported
SEP Type: Not reported
SEP Type Description: Not reported
Proposed Amount: Not reported
Final Monetary Amount: Not reported
Paid Amount: Not reported
Final Count: Not reported
Final Amount: Not reported

Found Violation: No
Agency Which Determined Violation: Not reported
Violation Short Description: Not reported
Date Violation was Determined: Not reported
Actual Return to Compliance Date: Not reported
Return to Compliance Qualifier: Not reported
Violation Responsible Agency: Not reported
Scheduled Compliance Date: Not reported
Enforcement Identifier: Not reported
Date of Enforcement Action: Not reported
Enforcement Responsible Agency: Not reported
Enforcement Docket Number: Not reported
Enforcement Attorney: Not reported
Corrective Action Component: Not reported
Appeal Initiated Date: Not reported
Appeal Resolution Date: Not reported
Disposition Status Date: Not reported
Disposition Status: Not reported
Disposition Status Description: Not reported
Consent/Final Order Sequence Number: Not reported
Consent/Final Order Respondent Name: Not reported
Consent/Final Order Lead Agency: Not reported
Enforcement Type: Not reported
Enforcement Responsible Person: Not reported
Enforcement Responsible Sub-Organization: Not reported
SEP Sequence Number: Not reported
SEP Expenditure Amount: Not reported
SEP Scheduled Completion Date: Not reported
SEP Actual Date: Not reported
SEP Defaulted Date: Not reported
SEP Type: Not reported
SEP Type Description: Not reported
Proposed Amount: Not reported
Final Monetary Amount: Not reported
Paid Amount: Not reported
Final Count: Not reported
Final Amount: Not reported

TARGET STORE T2171 (Continued) **1010316181**

Evaluation Action Summary:

Evaluation Date:	20120503
Evaluation Responsible Agency:	State
Found Violation:	No
Evaluation Type Description:	NON-FINANCIAL RECORD REVIEW
Evaluation Responsible Person Identifier:	GAMEW
Evaluation Responsible Sub-Organization:	NCU
Actual Return to Compliance Date:	Not reported
Scheduled Compliance Date:	Not reported
Date of Request:	Not reported
Date Response Received:	Not reported
Request Agency:	Not reported
Former Citation:	Not reported

Evaluation Date:	20140301
Evaluation Responsible Agency:	State
Found Violation:	No
Evaluation Type Description:	NON-FINANCIAL RECORD REVIEW
Evaluation Responsible Person Identifier:	GAMTZ
Evaluation Responsible Sub-Organization:	GCU
Actual Return to Compliance Date:	Not reported
Scheduled Compliance Date:	Not reported
Date of Request:	Not reported
Date Response Received:	Not reported
Request Agency:	Not reported
Former Citation:	Not reported

Evaluation Date:	20180301
Evaluation Responsible Agency:	State
Found Violation:	No
Evaluation Type Description:	NON-FINANCIAL RECORD REVIEW
Evaluation Responsible Person Identifier:	GAABD
Evaluation Responsible Sub-Organization:	GCU
Actual Return to Compliance Date:	Not reported
Scheduled Compliance Date:	Not reported
Date of Request:	Not reported
Date Response Received:	Not reported
Request Agency:	Not reported
Former Citation:	Not reported

Evaluation Date:	20121204
Evaluation Responsible Agency:	State
Found Violation:	Yes
Evaluation Type Description:	COMPLIANCE EVALUATION INSPECTION ON-SITE
Evaluation Responsible Person Identifier:	GAMTZ
Evaluation Responsible Sub-Organization:	GCU
Actual Return to Compliance Date:	20130204
Scheduled Compliance Date:	20130204
Date of Request:	Not reported
Date Response Received:	Not reported
Request Agency:	Not reported
Former Citation:	Not reported

Evaluation Date:	20140301
Evaluation Responsible Agency:	State
Found Violation:	No
Evaluation Type Description:	NON-FINANCIAL RECORD REVIEW

TARGET STORE T2171 (Continued) **1010316181**

Evaluation Responsible Person Identifier:	GAMTZ
Evaluation Responsible Sub-Organization:	GCU
Actual Return to Compliance Date:	Not reported
Scheduled Compliance Date:	Not reported
Date of Request:	Not reported
Date Response Received:	Not reported
Request Agency:	Not reported
Former Citation:	Not reported

Evaluation Date:	20160301
Evaluation Responsible Agency:	State
Found Violation:	No
Evaluation Type Description:	NON-FINANCIAL RECORD REVIEW
Evaluation Responsible Person Identifier:	GAJAW
Evaluation Responsible Sub-Organization:	GCU
Actual Return to Compliance Date:	Not reported
Scheduled Compliance Date:	Not reported
Date of Request:	Not reported
Date Response Received:	Not reported
Request Agency:	Not reported
Former Citation:	Not reported

Evaluation Date:	20190329
Evaluation Responsible Agency:	State
Found Violation:	No
Evaluation Type Description:	COMPLIANCE EVALUATION INSPECTION ON-SITE
Evaluation Responsible Person Identifier:	GANDP
Evaluation Responsible Sub-Organization:	GCU
Actual Return to Compliance Date:	Not reported
Scheduled Compliance Date:	Not reported
Date of Request:	Not reported
Date Response Received:	Not reported
Request Agency:	Not reported
Former Citation:	Not reported

Evaluation Date:	20200302
Evaluation Responsible Agency:	State
Found Violation:	No
Evaluation Type Description:	NON-FINANCIAL RECORD REVIEW
Evaluation Responsible Person Identifier:	GAJZA
Evaluation Responsible Sub-Organization:	GCU
Actual Return to Compliance Date:	Not reported
Scheduled Compliance Date:	Not reported
Date of Request:	Not reported
Date Response Received:	Not reported
Request Agency:	Not reported
Former Citation:	Not reported

U67 ENE 1/8-1/4 0.248 mi. 1309 ft. | **PLASTER EAST FOODS 496 PLASTERS AVENUE ATLANTA, GA 30324** | **GA AST** | **A100501454 N/A**

Site 1 of 2 in cluster U

Relative: Higher

Actual: 840 ft.

AST:

Name:	PLASTER EAST FOODS
Address:	496 PLASTERS AVENUE
City,State,Zip:	ATLANTA, GA 30324
Owner Name:	Mohammed hossain
Owner Address:	Not reported
Owner City/State/Zip:	Not reported
Number Of Tanks:	Not reported
Tank Capacity:	Not reported
File No:	060-SSS-007

U68 ENE 1/8-1/4 0.248 mi. 1309 ft. | **PLASTER SHELL & FOOD 496 PLASTER AVE ATLANTA, GA** | **GA LUST GA UST GA Financial Assurance** | **U003004151 N/A**

Site 2 of 2 in cluster U

Relative: Higher

Actual: 840 ft.

LUST:

Name:	PLASTER SHELL & FOOD
Address:	496 PLASTER AVE
City,State,Zip:	ATLANTA, GA 30324
Facility ID:	09000379
Leak ID:	Not reported
Description:	Not reported
Cleanup Status:	NFA - No Further Action
Date Received:	07/21/1989
Project Officer:	EPD Migration
Project Name:	UST - 1 - PLASTER SHELL & FOOD
Site Code Description:	Eligible GUST trust fund reimbursement site
No Further Action Date:	06/24/1997

UST:

Name:	PLASTER SHELL & FOOD
Address:	496 PLASTER AVE
City,State,Zip:	ATLANTA, GA

Contact:

LEMIR ID:	151290
Facility ID:	9000379
Facility Status:	Active
Location Status:	Active
Contact First Name:	Mohammad
Contact Last Name:	Hossain
Contact Email:	georgiacstores@gmail.com
Company Name:	Not reported
Mailing Address:	3601 Atlanta Rd SE
Mailing City:	Smyrna
Mailing State:	GA
Mailing Zip:	30080
Start Date:	Not reported
End Date:	Not reported
Contact Telephone:	Not reported

LEMIR ID:	151290

PLASTER SHELL & FOOD (Continued) **U003004151**

Facility ID:	9000379
Facility Status:	Active
Location Status:	Active
Contact First Name:	Mohammad
Contact Last Name:	Hossain
Contact Email:	georgiacstores@gmail.com
Company Name:	Not reported
Mailing Address:	3601 Atlanta Rd SE
Mailing City:	Smyrna
Mailing State:	GA
Mailing Zip:	30080
Start Date:	Not reported
End Date:	Not reported
Contact Telephone:	404 5524104

Tank Info:

Tankid:	1
Name:	PLASTER SHELL & FOOD
Address:	496 PLASTER AVE
Tank Status:	Removed from Ground
City:	ATLANTA
Tank Material:	Bare Steel
Pipe Type:	Not reported
Overfill Type:	Not reported
Install Date:	04/28/1964
Facility ID:	9000379
Status Date:	Not reported
Product:	Gas (Historical Use)
Pipe Material:	Galvanized Steel
Overfill Protection:	Not reported
Overfill Installed:	Not reported
Tank Exempt From Spill:	Not reported
Date Spill Device Installed:	Not reported

Tankid:	1A
Name:	PLASTER SHELL & FOOD
Address:	496 PLASTER AVE
Tank Status:	Currently in Use
City:	ATLANTA
Tank Material:	Galvanic (STIP-3)
Pipe Type:	Pressurized
Overfill Type:	Not reported
Install Date:	09/20/1989
Facility ID:	9000379
Status Date:	Not reported
Product:	Regular
Pipe Material:	Fiberglass Reinforced Plastic
Overfill Protection:	0
Overfill Installed:	09/20/1989
Tank Exempt From Spill:	0
Date Spill Device Installed:	06/01/1997

Tankid:	2
Name:	PLASTER SHELL & FOOD
Address:	496 PLASTER AVE
Tank Status:	Removed from Ground
City:	ATLANTA

PLASTER SHELL & FOOD (Continued) **U003004151**

Tank Material:	Bare Steel
Pipe Type:	Not reported
Overfill Type:	Not reported
Install Date:	04/28/1964
Facility ID:	9000379
Status Date:	Not reported
Product:	Gas (Historical Use)
Pipe Material:	Galvanized Steel
Overfill Protection:	Not reported
Overfill Installed:	Not reported
Tank Exempt From Spill:	Not reported
Date Spill Device Installed:	Not reported

Tankid:	2A
Name:	PLASTER SHELL & FOOD
Address:	496 PLASTER AVE
Tank Status:	Currently in Use
City:	ATLANTA
Tank Material:	Galvanic (STIP-3)
Pipe Type:	Pressurized
Overfill Type:	Not reported
Install Date:	09/20/1989
Facility ID:	9000379
Status Date:	Not reported
Product:	Diesel
Pipe Material:	Fiberglass Reinforced Plastic
Overfill Protection:	0
Overfill Installed:	09/20/1989
Tank Exempt From Spill:	0
Date Spill Device Installed:	06/01/1997

Tankid:	3
Name:	PLASTER SHELL & FOOD
Address:	496 PLASTER AVE
Tank Status:	Removed from Ground
City:	ATLANTA
Tank Material:	Bare Steel
Pipe Type:	Not reported
Overfill Type:	Not reported
Install Date:	04/28/1964
Facility ID:	9000379
Status Date:	Not reported
Product:	Gas (Historical Use)
Pipe Material:	Galvanized Steel
Overfill Protection:	Not reported
Overfill Installed:	Not reported
Tank Exempt From Spill:	Not reported
Date Spill Device Installed:	Not reported

Tankid:	3A
Name:	PLASTER SHELL & FOOD
Address:	496 PLASTER AVE
Tank Status:	Currently in Use
City:	ATLANTA
Tank Material:	Galvanic (STIP-3)
Pipe Type:	Pressurized
Overfill Type:	Not reported

PLASTER SHELL & FOOD (Continued) **U003004151**

Install Date:	09/20/1989
Facility ID:	9000379
Status Date:	Not reported
Product:	Gas (Historical Use)
Pipe Material:	Fiberglass Reinforced Plastic
Overfill Protection:	0
Overfill Installed:	09/20/1989
Tank Exempt From Spill:	0
Date Spill Device Installed:	06/01/1997

Tankid:	4
Name:	PLASTER SHELL & FOOD
Address:	496 PLASTER AVE
Tank Status:	Removed from Ground
City:	ATLANTA
Tank Material:	Bare Steel
Pipe Type:	Not reported
Overfill Type:	Not reported
Install Date:	04/27/1971
Facility ID:	9000379
Status Date:	Not reported
Product:	Gas (Historical Use)
Pipe Material:	Galvanized Steel
Overfill Protection:	Not reported
Overfill Installed:	Not reported
Tank Exempt From Spill:	Not reported
Date Spill Device Installed:	Not reported

Tankid:	4A
Name:	PLASTER SHELL & FOOD
Address:	496 PLASTER AVE
Tank Status:	Currently in Use
City:	ATLANTA
Tank Material:	Galvanic (STIP-3)
Pipe Type:	Pressurized
Overfill Type:	Not reported
Install Date:	09/20/1989
Facility ID:	9000379
Status Date:	Not reported
Product:	Diesel
Pipe Material:	Fiberglass Reinforced Plastic
Overfill Protection:	0
Overfill Installed:	09/20/1989
Tank Exempt From Spill:	0
Date Spill Device Installed:	06/01/1997

Tankid:	5
Name:	PLASTER SHELL & FOOD
Address:	496 PLASTER AVE
Tank Status:	Removed from Ground
City:	ATLANTA
Tank Material:	Bare Steel
Pipe Type:	Not reported
Overfill Type:	Not reported
Install Date:	04/29/1960
Facility ID:	9000379
Status Date:	Not reported

PLASTER SHELL & FOOD (Continued) **U003004151**

Product:	Gas (Historical Use)
Pipe Material:	Galvanized Steel
Overfill Protection:	Not reported
Overfill Installed:	Not reported
Tank Exempt From Spill:	Not reported
Date Spill Device Installed:	Not reported

Tankid:	5A
Name:	PLASTER SHELL & FOOD
Address:	496 PLASTER AVE
Tank Status:	Removed from Ground
City:	ATLANTA
Tank Material:	Marked Unknown
Pipe Type:	Not reported
Overfill Type:	Not reported
Install Date:	07/01/1989
Facility ID:	9000379
Status Date:	Not reported
Product:	Used Oil
Pipe Material:	Unknown
Overfill Protection:	-1
Overfill Installed:	Not reported
Tank Exempt From Spill:	-1
Date Spill Device Installed:	Not reported

Tankid:	6
Name:	PLASTER SHELL & FOOD
Address:	496 PLASTER AVE
Tank Status:	Removed from Ground
City:	ATLANTA
Tank Material:	Bare Steel
Pipe Type:	Not reported
Overfill Type:	Not reported
Install Date:	04/28/1964
Facility ID:	9000379
Status Date:	Not reported
Product:	Used Oil
Pipe Material:	Galvanized Steel
Overfill Protection:	-1
Overfill Installed:	Not reported
Tank Exempt From Spill:	-1
Date Spill Device Installed:	Not reported

Payments:

Obligation Amount:	$63,471.91
Agreement Number:	FY-1996-GUST-96-201
Agreement Type:	GUST Reimbursement
Payment Amount:	$63,471.91

GA Financial Assurance 1:

Name:	PLASTER SHELL &FOOD
Address:	496 PLASTER AVE
City,State,Zip:	ATLANTA, GA 30324
Region:	1
Facility ID:	9000379

PLASTER SHELL & FOOD (Continued) **U003004151**

Financial Responsiblity:	G.U.S.T. Trust Fund
Location Start Date:	04/20/2011
Location End Date:	Not reported
Location Status:	Active
Location Type:	Gas Station
Facility Status:	ACTIVE

S69 **KMART #4210** **GA LUST** **U001478077**
NE **2581 PIEDMONT RD NE** **GA UST** **N/A**
1/4-1/2 **ATLANTA, GA** **GA Financial Assurance**
0.261 mi.
1379 ft. **Site 4 of 4 in cluster S**

Relative:
Higher

Actual:
890 ft.

LUST:

Name:	KMART #4210
Address:	2581 PIEDMONT RD NE
City,State,Zip:	ATLANTA, GA 30324
Facility ID:	00600212
Leak ID:	Not reported
Description:	Not reported
Cleanup Status:	NFA - Clean Closure
Date Received:	Not reported
Project Officer:	Kelly Adams
Project Name:	UST - CLOSURE - KMART #4210
Site Code Description:	Owner/Operator funded site
No Further Action Date:	05/19/2004

UST:

Name:	KMART #4210
Address:	2581 PIEDMONT RD NE
City,State,Zip:	ATLANTA, GA

Tank Info:

Tankid:	1
Name:	KMART #4210
Address:	2581 PIEDMONT RD NE
Tank Status:	Removed from Ground
City:	ATLANTA
Tank Material:	Bare Steel
Pipe Type:	Not reported
Overfill Type:	Not reported
Install Date:	04/11/1957
Facility ID:	600212
Status Date:	Not reported
Product:	Used Oil
Pipe Material:	Galvanized Steel
Overfill Protection:	-1
Overfill Installed:	Not reported
Tank Exempt From Spill:	-1
Date Spill Device Installed:	Not reported

GA Financial Assurance 1:

Name:	KMART #4210
Address:	2581 PIEDMONT RD NE
City,State,Zip:	ATLANTA, GA 30324
Region:	1

KMART #4210 (Continued) **U001478077**

Facility ID:	600212
Financial Responsiblity:	Not reported
Location Start Date:	04/04/1986
Location End Date:	07/21/1995
Location Status:	Close
Location Type:	Commercial
Facility Status:	INACTIVE

---

70 ENE 1/4-1/2 0.338 mi. 1784 ft.

FORMER METALICO-EVANS
740 LAMBERT DRIVE NE
ATLANTA, GA 30324

SEMS-ARCHIVE **1014202083**
LEAD SMELTERS **GAN000410521**

Relative: Higher

Actual: 827 ft.

SEMS Archive:

Site ID:	0410521
EPA ID:	GAN000410521
Name:	FORMER METALICO-EVANS
Address:	740 LAMBERT DRIVE NE
Address 2:	Not reported
City,State,Zip:	ATLANTA, GA 30324
Cong District:	Not reported
FIPS Code:	Not reported
FF:	N
NPL:	Not on the NPL
Non NPL Status:	NFRAP-Site does not qualify for the NPL based on existing information

SEMS Archive Detail:

Region:	04
Site ID:	0410521
EPA ID:	GAN000410521
Site Name:	FORMER METALICO-EVANS
NPL:	N
FF:	N
OU:	00
Action Code:	VS
Action Name:	ARCH SITE
SEQ:	1
Start Date:	2017-02-17 05:00:00
Finish Date:	2017-02-17 05:00:00
Qual:	Not reported
Current Action Lead:	EPA Perf In-Hse

Region:	04
Site ID:	0410521
EPA ID:	GAN000410521
Site Name:	FORMER METALICO-EVANS
NPL:	N
FF:	N
OU:	00
Action Code:	PA
Action Name:	PA
SEQ:	1
Start Date:	2012-03-02 05:00:00
Finish Date:	2012-03-02 05:00:00
Qual:	H
Current Action Lead:	EPA Perf

FORMER METALICO-EVANS (Continued) **1014202083**

Region:	04
Site ID:	0410521
EPA ID:	GAN000410521
Site Name:	FORMER METALICO-EVANS
NPL:	N
FF:	N
OU:	00
Action Code:	DS
Action Name:	DISCVRY
SEQ:	1
Start Date:	2009-12-07 05:00:00
Finish Date:	2009-12-07 05:00:00
Qual:	Not reported
Current Action Lead:	EPA Perf

Region:	04
Site ID:	0410521
EPA ID:	GAN000410521
Site Name:	FORMER METALICO-EVANS
NPL:	N
FF:	N
OU:	00
Action Code:	SI
Action Name:	SI
SEQ:	3
Start Date:	2012-10-01 04:00:00
Finish Date:	2014-04-15 05:00:00
Qual:	N
Current Action Lead:	EPA Perf

Region:	04
Site ID:	0410521
EPA ID:	GAN000410521
Site Name:	FORMER METALICO-EVANS
NPL:	N
FF:	N
OU:	00
Action Code:	HX
Action Name:	PRE-CERC
SEQ:	1
Start Date:	2009-12-07 05:00:00
Finish Date:	2009-12-07 05:00:00
Qual:	Not reported
Current Action Lead:	St Perf

Lead Smelter Sites:

Site ID:	0410521
Facility Region Id:	04
Latitude:	Not reported
Longitude:	Not reported
CoC Ind:	Not reported
Contaminant Name:	Not reported
FF Ind:	N
NAI:	N
Non-Primary Site-Sub Type:	Not reported
NPL:	Not on the NPL

FORMER METALICO-EVANS (Continued) **1014202083**

Primary Site-Sub Type: Metal fabrication/finishing/coating and allied industries (Manufacturing/Processing/Maintenance)
Special Initiative: Unrecognized Smelter per 2001 Report

71
NE
1/4-1/2
0.353 mi.
1863 ft.

GETZ SERVICES INC
2632 PIEDMONT RD NE
ATLANTA, GA 30324

GA NON-HSI
RCRA NonGen / NLR
FINDS
ECHO

1000442712
GAD981243504

Relative:
Higher

Actual:
882 ft.

NON HSI:

Name:	GETZ EXTERMINATING COMPANY
Address:	2632 PIEDMONT ROAD
City,State,Zip:	ATLANTA, GA 30324
Latitude:	Not reported
Longitude:	Not reported
Ground Water Pathway Score:	8.10
On-Site Pathway Score:	0.00
Report Date:	04/01/1996
Additional Info:	Not reported
Contamination:	Not reported

RCRA NonGen / NLR:

Date Form Received by Agency:	19880504
Handler Name:	GETZ SERVICES INC
Handler Address:	2632 PIEDMONT RD NE
Handler City,State,Zip:	ATLANTA, GA 30324
EPA ID:	GAD981243504
Contact Name:	JAMES CHASE
Contact Address:	2632 PIEDMONT RD NE
Contact City,State,Zip:	ATLANTA, GA 30324
Contact Telephone:	404-261-3426
Contact Fax:	Not reported
Contact Email:	Not reported
Contact Title:	Not reported
EPA Region:	04
Land Type:	Not reported
Federal Waste Generator Description:	Not a generator, verified
Non-Notifier:	Not reported
Biennial Report Cycle:	Not reported
Accessibility:	Not reported
Active Site Indicator:	Not reported
State District Owner:	Not reported
State District:	Not reported
Mailing Address:	PIEDMONT RD NE
Mailing City,State,Zip:	ATLANTA, GA 30324
Owner Name:	FELLTON HERMAN L
Owner Type:	Private
Operator Name:	OPERNAME
Operator Type:	Private
Short-Term Generator Activity:	No
Importer Activity:	No
Mixed Waste Generator:	No
Transporter Activity:	No
Transfer Facility Activity:	No
Recycler Activity with Storage:	No
Small Quantity On-Site Burner Exemption:	No

GETZ SERVICES INC (Continued) **1000442712**

Smelting Melting and Refining Furnace Exemption:	No
Underground Injection Control:	No
Off-Site Waste Receipt:	No
Universal Waste Indicator:	No
Universal Waste Destination Facility:	No
Federal Universal Waste:	No
Active Site Fed-Reg Treatment Storage and Disposal Facility:	Not reported
Active Site Converter Treatment storage and Disposal Facility:	Not reported
Active Site State-Reg Treatment Storage and Disposal Facility:	Not reported
Active Site State-Reg Handler:	---
Federal Facility Indicator:	Not reported
Hazardous Secondary Material Indicator:	NN
Sub-Part K Indicator:	Not reported
Commercial TSD Indicator:	No
Treatment Storage and Disposal Type:	Not reported
2018 GPRA Permit Baseline:	Not on the Baseline
2018 GPRA Renewals Baseline:	Not on the Baseline
Permit Renewals Workload Universe:	Not reported
Permit Workload Universe:	Not reported
Permit Progress Universe:	Not reported
Post-Closure Workload Universe:	Not reported
Closure Workload Universe:	Not reported
202 GPRA Corrective Action Baseline:	No
Corrective Action Workload Universe:	No
Subject to Corrective Action Universe:	No
Non-TSDFs Where RCRA CA has Been Imposed Universe:	No
TSDFs Potentially Subject to CA Under 3004 (u)/(v) Universe:	No
TSDFs Only Subject to CA under Discretionary Auth Universe:	No
Corrective Action Priority Ranking:	No NCAPS ranking
Environmental Control Indicator:	No
Institutional Control Indicator:	No
Human Exposure Controls Indicator:	N/A
Groundwater Controls Indicator:	N/A
Operating TSDF Universe:	Not reported
Full Enforcement Universe:	Not reported
Significant Non-Complier Universe:	No
Unaddressed Significant Non-Complier Universe:	No
Addressed Significant Non-Complier Universe:	No
Significant Non-Complier With a Compliance Schedule Universe:	No
Financial Assurance Required:	Not reported
Handler Date of Last Change:	20000902
Recognized Trader-Importer:	No
Recognized Trader-Exporter:	No
Importer of Spent Lead Acid Batteries:	No
Exporter of Spent Lead Acid Batteries:	No
Recycler Activity Without Storage:	Not reported
Manifest Broker:	Not reported
Sub-Part P Indicator:	No

Hazardous Waste Summary:

Waste Code:	P021
Waste Description:	CALCIUM CYANIDE (OR) CALCIUM CYANIDE CA(CN)2
Waste Code:	P051
Waste Description:	2,7:3,6-DIMETHANONAPHTH[2,3-B]OXIRENE, 3,4,5,6,9,9-HEXACHLORO-1A,2,2A,3,6,6A,7,7A-OCTAHYDRO-, (1AALPHA,

GETZ SERVICES INC (Continued) **1000442712**

2BETA, 2ABETA, 3ALPHA, 6ALPHA, 6ABETA, 7BETA, 7AALPHA)- & METABOLITES (OR) ENDRIN (OR) ENDRIN, & METABOLITES

Waste Code: P058
Waste Description: ACETIC ACID, FLUORO-, SODIUM SALT (OR) FLUOROACETIC ACID, SODIUM SALT

Waste Code: P072
Waste Description: ALPHA-NAPHTHYLTHIOUREA (OR) THIOUREA, 1-NAPHTHALENYL-

Waste Code: P106
Waste Description: SODIUM CYANIDE (OR) SODIUM CYANIDE NA(CN)

Waste Code: P122
Waste Description: ZINC PHOSPHIDE ZN3P2, WHEN PRESENT AT CONCENTRATIONS GREATER THAN 10% (R,T)

Waste Code: U129
Waste Description: CYCLOHEXANE, 1,2,3,4,5,6-HEXACHLORO-, (1ALPHA, 2ALPHA, 3BETA, 4ALPHA, 5ALPHA, 6BETA)- (OR) LINDANE

Waste Code: U142
Waste Description: 1,3,4-METHENO-2H-CYCLOBUTA[CD]PENTALEN-2-ONE, 1,1A,3,3A,4,5,5,5A,5B,6-DECACHLOROOCTAHYDRO- (OR) KEPONE

Handler - Owner Operator:

Owner/Operator Indicator:	Owner
Owner/Operator Name:	FELLTON HERMAN L
Legal Status:	Private
Date Became Current:	Not reported
Date Ended Current:	Not reported
Owner/Operator Address:	OWNERSTREET
Owner/Operator City,State,Zip:	OWNERCITY, WY 99999
Owner/Operator Telephone:	404-555-1212
Owner/Operator Telephone Ext:	Not reported
Owner/Operator Fax:	Not reported
Owner/Operator Email:	Not reported

Owner/Operator Indicator:	Operator
Owner/Operator Name:	OPERNAME
Legal Status:	Private
Date Became Current:	Not reported
Date Ended Current:	Not reported
Owner/Operator Address:	OPERSTREET
Owner/Operator City,State,Zip:	OPERCITY, WY 99999
Owner/Operator Telephone:	404-555-1212
Owner/Operator Telephone Ext:	Not reported
Owner/Operator Fax:	Not reported
Owner/Operator Email:	Not reported

Historic Generators:

Receive Date:	19880504
Handler Name: GETZ SERVICES INC	
Federal Waste Generator Description:	Not a generator, verified
State District Owner:	Not reported
Large Quantity Handler of Universal Waste:	No
Recognized Trader Importer:	No

GETZ SERVICES INC (Continued) **1000442712**

Recognized Trader Exporter:	No
Spent Lead Acid Battery Importer:	No
Spent Lead Acid Battery Exporter:	No
Current Record:	Yes
Non Storage Recycler Activity:	Not reported
Electronic Manifest Broker:	Not reported

List of NAICS Codes and Descriptions:
NAICS Codes: No NAICS Codes Found

Facility Has Received Notices of Violations:
Violations: No Violations Found

Evaluation Action Summary:
Evaluations: No Evaluations Found

FINDS:
Registry ID: 110005681805

Click Here:

Environmental Interest/Information System:
RCRAInfo is a national information system that supports the Resource Conservation and Recovery Act (RCRA) program through the tracking of events and activities related to facilities that generate, transport, and treat, store, or dispose of hazardous waste. RCRAInfo allows RCRA program staff to track the notification, permit, compliance, and corrective action activities required under RCRA.

Click this hyperlink while viewing on your computer to access additional FINDS: detail in the EDR Site Report.

ECHO:

Envid:	1000442712
Registry ID:	110005681805
DFR URL:	http://echo.epa.gov/detailed-facility-report?fid=110005681805
Name:	GETZ SERVICES INC
Address:	2632 PIEDMONT RD NE
City,State,Zip:	ATLANTA, GA 30324

---

72 **MOROSGO DRIVE DEVELOPMENT** **GA BROWNFIELDS** **S119781451**
NE **761 MOROSGO DRIVE** **N/A**
1/4-1/2 **ATLANTA, GA 30324**
0.356 mi.
1879 ft.

Relative:
Higher

Actual:
871 ft.

BROWNFIELD:

Name:	MOROSGO DRIVE DEVELOPMENT
Address:	761 MOROSGO DRIVE
City,State,Zip:	ATLANTA, GA 30324
Facility ID:	13624
Acreage:	3.43
Risk:	Residential
Restricted:	Not Restricted
Status:	N-HSI
Date Cleanup Plan:	12/09/2016

MOROSGO DRIVE DEVELOPMENT (Continued) **S119781451**

Date Cleanup Completed: 12/05/2019

73
NE
1/4-1/2
0.372 mi.
1962 ft.

VOGUE CLEANERS
748 MOROSGO DR NE
ATLANTA, GA

GA LUST **U001478064**
GA UST **N/A**
GA Financial Assurance

Relative:
Higher

Actual:
881 ft.

LUST:

Name:	VOGUE CLEANERS
Address:	748 MOROSGO DR NE
City,State,Zip:	ATLANTA, GA 30324
Facility ID:	00600195
Leak ID:	Not reported
Description:	Not reported
Cleanup Status:	NFA - Clean Closure
Date Received:	Not reported
Project Officer:	EPD Migration
Project Name:	UST - CLOSURE - VOGUE CLEANERS
Site Code Description:	Owner/Operator funded site
No Further Action Date:	04/18/1996

UST:

Name:	VOGUE CLEANERS
Address:	748 MOROSGO DR NE
City,State,Zip:	ATLANTA, GA

Tank Info:

Tankid:	1
Name:	VOGUE CLEANERS
Address:	748 MOROSGO DR NE
Tank Status:	Removed from Ground
City:	ATLANTA
Tank Material:	Marked Unknown
Pipe Type:	Not reported
Overfill Type:	Not reported
Install Date:	05/12/1970
Facility ID:	600195
Status Date:	Not reported
Product:	Empty
Pipe Material:	Galvanized Steel
Overfill Protection:	Not reported
Overfill Installed:	Not reported
Tank Exempt From Spill:	Not reported
Date Spill Device Installed:	Not reported

Tankid:	2
Name:	VOGUE CLEANERS
Address:	748 MOROSGO DR NE
Tank Status:	Removed from Ground
City:	ATLANTA
Tank Material:	Marked Unknown
Pipe Type:	Not reported
Overfill Type:	Not reported
Install Date:	05/12/1970
Facility ID:	600195
Status Date:	Not reported
Product:	Empty

VOGUE CLEANERS (Continued) **U001478064**

Pipe Material:	Galvanized Steel
Overfill Protection:	Not reported
Overfill Installed:	Not reported
Tank Exempt From Spill:	Not reported
Date Spill Device Installed:	Not reported

GA Financial Assurance 1:

Name:	VOGUE CLEANERS
Address:	748 MOROSGO DR NE
City,State,Zip:	ATLANTA, GA 30324
Region:	1
Facility ID:	600195
Financial Responsiblity:	Not reported
Location Start Date:	05/08/1986
Location End Date:	03/18/1996
Location Status:	Close
Location Type:	Commercial
Facility Status:	INACTIVE

V74 **MIDTOWN BP** **GA LUST** **U003920754**
East **2200 MONROE DR NE** **GA UST** **N/A**
1/4-1/2 **ATLANTA, GA** **GA BROWNFIELDS**
0.389 mi. **GA Financial Assurance**
2056 ft. **Site 1 of 2 in cluster V**

Relative:
Higher

Actual:
872 ft.

LUST:

Name:	MIDTOWN BP
Address:	2200 MONROE DR NE
City,State,Zip:	ATLANTA, GA 30309
Facility ID:	00600766
Leak ID:	Not reported
Description:	Not reported
Cleanup Status:	NFA - Remediation Act Sys
Date Received:	09/15/1994
Project Officer:	Abiola Badru
Project Name:	UST - 1 - MIDTOWN BP
Site Code Description:	Eligible GUST trust fund reimbursement site
No Further Action Date:	03/01/2013

UST:

Name:	MIDTOWN BP
Address:	2200 MONROE DR NE
City,State,Zip:	ATLANTA, GA

Contact:

LEMIR ID:	142308
Facility ID:	600766
Facility Status:	Active
Location Status:	Active
Contact First Name:	MICHAEL
Contact Last Name:	JONES
Contact Email:	bojones36@yahoo.com
Company Name:	MIDTOWN BP INC
Mailing Address:	106 FRIENDSHIP CHURCH ROAD
Mailing City:	DOUGLASVILLE
Mailing State:	GA

MIDTOWN BP (Continued) **U003920754**

Mailing Zip:	30134
Start Date:	Not reported
End Date:	Not reported
Contact Telephone:	404 8752408

LEMIR ID:	142308
Facility ID:	600766
Facility Status:	Active
Location Status:	Active
Contact First Name:	MICHAEL
Contact Last Name:	JONES
Contact Email:	bojones36@yahoo.com
Company Name:	MIDTOWN BP INC
Mailing Address:	106 FRIENDSHIP CHURCH ROAD
Mailing City:	DOUGLASVILLE
Mailing State:	GA
Mailing Zip:	30134
Start Date:	Not reported
End Date:	Not reported
Contact Telephone:	Not reported

Tank Info:

Tankid:	1
Name:	MIDTOWN BP
Address:	2200 MONROE DR NE
Tank Status:	Removed from Ground
City:	ATLANTA
Tank Material:	Bare Steel
Pipe Type:	Not reported
Overfill Type:	Not reported
Install Date:	05/05/1975
Facility ID:	600766
Status Date:	Not reported
Product:	Used Oil
Pipe Material:	Fiberglass Reinforced Plastic
Overfill Protection:	-1
Overfill Installed:	Not reported
Tank Exempt From Spill:	-1
Date Spill Device Installed:	Not reported

Tankid:	10
Name:	MIDTOWN BP
Address:	2200 MONROE DR NE
Tank Status:	Currently in Use
City:	ATLANTA
Tank Material:	Fiberglass
Pipe Type:	Not reported
Overfill Type:	Not reported
Install Date:	02/15/1989
Facility ID:	600766
Status Date:	Not reported
Product:	Used Oil
Pipe Material:	Fiberglass Reinforced Plastic
Overfill Protection:	-1
Overfill Installed:	02/15/1989
Tank Exempt From Spill:	-1
Date Spill Device Installed:	02/15/1989

MIDTOWN BP (Continued) **U003920754**

Tankid:	2
Name:	MIDTOWN BP
Address:	2200 MONROE DR NE
Tank Status:	Removed from Ground
City:	ATLANTA
Tank Material:	Bare Steel
Pipe Type:	Not reported
Overfill Type:	Not reported
Install Date:	05/05/1975
Facility ID:	600766
Status Date:	Not reported
Product:	Gas (Historical Use)
Pipe Material:	Fiberglass Reinforced Plastic
Overfill Protection:	0
Overfill Installed:	Not reported
Tank Exempt From Spill:	0
Date Spill Device Installed:	Not reported

Tankid:	3
Name:	MIDTOWN BP
Address:	2200 MONROE DR NE
Tank Status:	Removed from Ground
City:	ATLANTA
Tank Material:	Bare Steel
Pipe Type:	Not reported
Overfill Type:	Not reported
Install Date:	05/05/1975
Facility ID:	600766
Status Date:	Not reported
Product:	Gas (Historical Use)
Pipe Material:	Fiberglass Reinforced Plastic
Overfill Protection:	0
Overfill Installed:	Not reported
Tank Exempt From Spill:	0
Date Spill Device Installed:	Not reported

Tankid:	4
Name:	MIDTOWN BP
Address:	2200 MONROE DR NE
Tank Status:	Removed from Ground
City:	ATLANTA
Tank Material:	Bare Steel
Pipe Type:	Not reported
Overfill Type:	Not reported
Install Date:	05/05/1975
Facility ID:	600766
Status Date:	Not reported
Product:	Gas (Historical Use)
Pipe Material:	Fiberglass Reinforced Plastic
Overfill Protection:	0
Overfill Installed:	Not reported
Tank Exempt From Spill:	0
Date Spill Device Installed:	Not reported

Tankid:	5
Name:	MIDTOWN BP
Address:	2200 MONROE DR NE

MIDTOWN BP (Continued) **U003920754**

Tank Status:	Removed from Ground
City:	ATLANTA
Tank Material:	Fiberglass
Pipe Type:	Not reported
Overfill Type:	Not reported
Install Date:	05/03/1980
Facility ID:	600766
Status Date:	Not reported
Product:	Diesel
Pipe Material:	Fiberglass Reinforced Plastic
Overfill Protection:	0
Overfill Installed:	Not reported
Tank Exempt From Spill:	0
Date Spill Device Installed:	Not reported

Tankid:	6
Name:	MIDTOWN BP
Address:	2200 MONROE DR NE
Tank Status:	Currently in Use
City:	ATLANTA
Tank Material:	Fiberglass
Pipe Type:	Pressurized
Overfill Type:	Ball Float
Install Date:	02/15/1989
Facility ID:	600766
Status Date:	Not reported
Product:	Regular
Pipe Material:	Fiberglass Reinforced Plastic
Overfill Protection:	0
Overfill Installed:	02/15/1989
Tank Exempt From Spill:	0
Date Spill Device Installed:	02/15/1989

Tankid:	7
Name:	MIDTOWN BP
Address:	2200 MONROE DR NE
Tank Status:	Currently in Use
City:	ATLANTA
Tank Material:	Fiberglass
Pipe Type:	Pressurized
Overfill Type:	Ball Float
Install Date:	02/15/1989
Facility ID:	600766
Status Date:	Not reported
Product:	Premium
Pipe Material:	Fiberglass Reinforced Plastic
Overfill Protection:	0
Overfill Installed:	02/15/1989
Tank Exempt From Spill:	0
Date Spill Device Installed:	02/15/1989

Tankid:	8
Name:	MIDTOWN BP
Address:	2200 MONROE DR NE
Tank Status:	Currently in Use
City:	ATLANTA
Tank Material:	Fiberglass

MIDTOWN BP (Continued) **U003920754**

Pipe Type:	Pressurized
Overfill Type:	Ball Float
Install Date:	02/15/1989
Facility ID:	600766
Status Date:	Not reported
Product:	Regular
Pipe Material:	Fiberglass Reinforced Plastic
Overfill Protection:	0
Overfill Installed:	02/15/1989
Tank Exempt From Spill:	0
Date Spill Device Installed:	02/15/1989

Tankid:	9
Name:	MIDTOWN BP
Address:	2200 MONROE DR NE
Tank Status:	Currently in Use
City:	ATLANTA
Tank Material:	Fiberglass
Pipe Type:	Pressurized
Overfill Type:	Ball Float
Install Date:	02/15/1989
Facility ID:	600766
Status Date:	Not reported
Product:	Diesel
Pipe Material:	Fiberglass Reinforced Plastic
Overfill Protection:	0
Overfill Installed:	02/15/1989
Tank Exempt From Spill:	0
Date Spill Device Installed:	02/15/1989

Payments:

Obligation Amount:	$121,671.30
Agreement Number:	FY-2011-GUST-10-3068
Agreement Type:	GUST Reimbursement
Payment Amount:	$121,671.30

BROWNFIELD:

Name:	2200 MONROE DRIVE
Address:	2200 MONROE DRIVE NE
City,State,Zip:	ATLANTA, GA 30324
Facility ID:	333125
Acreage:	0.578
Risk:	TBD
Restricted:	TBD
Status:	N-HSI
Date Cleanup Plan:	03/15/2018
Date Cleanup Completed:	Not reported

GA Financial Assurance 1:

Name:	MIDTOWN BP
Address:	2200 MONROE DR NE
City,State,Zip:	ATLANTA, GA 30309
Region:	1
Facility ID:	600766
Financial Responsiblity:	Not reported

MIDTOWN BP (Continued) **U003920754**

Location Start Date:	10/27/2020
Location End Date:	Not reported
Location Status:	Active
Location Type:	Not reported
Facility Status:	ACTIVE

Name:	MIDTOWN BP
Address:	2200 MONROE DR NE
City,State,Zip:	ATLANTA, GA 30309
Region:	1
Facility ID:	600766
Financial Responsiblity:	G.U.S.T. Trust Fund
Location Start Date:	03/30/2010
Location End Date:	Not reported
Location Status:	Active
Location Type:	Gas Station
Facility Status:	ACTIVE

V75
East
1/4-1/2
0.403 mi.
2127 ft.

MONROE DRIVE CHEVRON **GA LUST** **U003002414**
2195 MONROE DR NE @ I-85 **GA UST** **N/A**
ATLANTA, GA **GA Financial Assurance**

Site 2 of 2 in cluster V

Relative:
Higher

Actual:
869 ft.

LUST:

Name:	MONROE DRIVE CHEVRON
Address:	2195 MONROE DR NE @ I-85
City,State,Zip:	ATLANTA, GA 30324
Facility ID:	00600901
Leak ID:	Not reported
Description:	Not reported
Cleanup Status:	NFA - No Further Action
Date Received:	01/27/1992
Project Officer:	William Logan
Project Name:	UST - 1 - MONROE DRIVE CHEVRON
Site Code Description:	Owner/Operator funded site
No Further Action Date:	11/09/1998

Name:	MONROE DRIVE CHEVRON
Address:	2195 MONROE DR NE @ I-85
City,State,Zip:	ATLANTA, GA 30324
Facility ID:	00600901
Leak ID:	Not reported
Description:	Not reported
Cleanup Status:	NFA - No Further Action
Date Received:	09/19/1994
Project Officer:	William Logan
Project Name:	UST - 2 - MONROE DRIVE CHEVRON
Site Code Description:	Owner/Operator funded site
No Further Action Date:	11/09/1998

UST:

Name:	MONROE DRIVE CHEVRON
Address:	2195 MONROE DR NE @ I-85
City,State,Zip:	ATLANTA, GA

Contact:

LEMIR ID:	142392

MONROE DRIVE CHEVRON (Continued) **U003002414**

Facility ID:	600901
Facility Status:	Active
Location Status:	Active
Contact First Name:	Mohammad
Contact Last Name:	Hossain
Contact Email:	georgiacstores@gmail.com
Company Name:	Not reported
Mailing Address:	3601 Atlanta Rd SE
Mailing City:	Smyrna
Mailing State:	GA
Mailing Zip:	30080
Start Date:	Not reported
End Date:	Not reported
Contact Telephone:	Not reported

LEMIR ID:	142392
Facility ID:	600901
Facility Status:	Active
Location Status:	Active
Contact First Name:	Mohammad
Contact Last Name:	Hossain
Contact Email:	georgiacstores@gmail.com
Company Name:	Not reported
Mailing Address:	3601 Atlanta Rd SE
Mailing City:	Smyrna
Mailing State:	GA
Mailing Zip:	30080
Start Date:	Not reported
End Date:	Not reported
Contact Telephone:	404 5524104

Tank Info:

Tankid:	1
Name:	MONROE DRIVE CHEVRON
Address:	2195 MONROE DR NE @ I-85
Tank Status:	Removed from Ground
City:	ATLANTA
Tank Material:	Not reported
Pipe Type:	Not reported
Overfill Type:	Not reported
Install Date:	05/10/1968
Facility ID:	600901
Status Date:	Not reported
Product:	Gas (Historical Use)
Pipe Material:	Galvanized Steel
Overfill Protection:	0
Overfill Installed:	Not reported
Tank Exempt From Spill:	0
Date Spill Device Installed:	Not reported

Tankid:	1U
Name:	MONROE DRIVE CHEVRON
Address:	2195 MONROE DR NE @ I-85
Tank Status:	Currently in Use
City:	ATLANTA
Tank Material:	Tank Jacket
Pipe Type:	Pressurized

MONROE DRIVE CHEVRON (Continued) **U003002414**

Overfill Type:	Not reported
Install Date:	03/01/1995
Facility ID:	600901
Status Date:	Not reported
Product:	Regular
Pipe Material:	Fiberglass Reinforced Plastic
Overfill Protection:	0
Overfill Installed:	03/01/1995
Tank Exempt From Spill:	0
Date Spill Device Installed:	03/01/1995

Tankid:	2
Name:	MONROE DRIVE CHEVRON
Address:	2195 MONROE DR NE @ I-85
Tank Status:	Removed from Ground
City:	ATLANTA
Tank Material:	Not reported
Pipe Type:	Not reported
Overfill Type:	Not reported
Install Date:	05/10/1968
Facility ID:	600901
Status Date:	Not reported
Product:	Gas (Historical Use)
Pipe Material:	Galvanized Steel
Overfill Protection:	0
Overfill Installed:	Not reported
Tank Exempt From Spill:	0
Date Spill Device Installed:	Not reported

Tankid:	2P
Name:	MONROE DRIVE CHEVRON
Address:	2195 MONROE DR NE @ I-85
Tank Status:	Currently in Use
City:	ATLANTA
Tank Material:	Tank Jacket
Pipe Type:	Pressurized
Overfill Type:	Not reported
Install Date:	03/01/1995
Facility ID:	600901
Status Date:	Not reported
Product:	Diesel
Pipe Material:	Fiberglass Reinforced Plastic
Overfill Protection:	0
Overfill Installed:	03/01/1995
Tank Exempt From Spill:	0
Date Spill Device Installed:	03/01/1995

Tankid:	3
Name:	MONROE DRIVE CHEVRON
Address:	2195 MONROE DR NE @ I-85
Tank Status:	Removed from Ground
City:	ATLANTA
Tank Material:	Not reported
Pipe Type:	Not reported
Overfill Type:	Not reported
Install Date:	05/10/1968
Facility ID:	600901

MONROE DRIVE CHEVRON (Continued) **U003002414**

Status Date:	Not reported
Product:	Gas (Historical Use)
Pipe Material:	Galvanized Steel
Overfill Protection:	0
Overfill Installed:	Not reported
Tank Exempt From Spill:	0
Date Spill Device Installed:	Not reported

Tankid:	3D
Name:	MONROE DRIVE CHEVRON
Address:	2195 MONROE DR NE @ I-85
Tank Status:	Currently in Use
City:	ATLANTA
Tank Material:	Tank Jacket
Pipe Type:	Pressurized
Overfill Type:	Not reported
Install Date:	03/01/1995
Facility ID:	600901
Status Date:	Not reported
Product:	Plus
Pipe Material:	Fiberglass Reinforced Plastic
Overfill Protection:	0
Overfill Installed:	03/01/1995
Tank Exempt From Spill:	0
Date Spill Device Installed:	03/01/1995

Tankid:	4
Name:	MONROE DRIVE CHEVRON
Address:	2195 MONROE DR NE @ I-85
Tank Status:	Removed from Ground
City:	ATLANTA
Tank Material:	Not reported
Pipe Type:	Not reported
Overfill Type:	Not reported
Install Date:	05/10/1968
Facility ID:	600901
Status Date:	Not reported
Product:	Used Oil
Pipe Material:	Galvanized Steel
Overfill Protection:	-1
Overfill Installed:	Not reported
Tank Exempt From Spill:	-1
Date Spill Device Installed:	Not reported

Tankid:	4S
Name:	MONROE DRIVE CHEVRON
Address:	2195 MONROE DR NE @ I-85
Tank Status:	Currently in Use
City:	ATLANTA
Tank Material:	Tank Jacket
Pipe Type:	Pressurized
Overfill Type:	Not reported
Install Date:	03/01/1995
Facility ID:	600901
Status Date:	Not reported
Product:	Premium
Pipe Material:	Fiberglass Reinforced Plastic

MONROE DRIVE CHEVRON (Continued) **U003002414**

Overfill Protection:	0
Overfill Installed:	03/01/1995
Tank Exempt From Spill:	0
Date Spill Device Installed:	03/01/1995

Tankid:	5
Name:	MONROE DRIVE CHEVRON
Address:	2195 MONROE DR NE @ I-85
Tank Status:	Removed from Ground
City:	ATLANTA
Tank Material:	Not reported
Pipe Type:	Not reported
Overfill Type:	Not reported
Install Date:	03/14/1988
Facility ID:	600901
Status Date:	Not reported
Product:	Not reported
Pipe Material:	Not reported
Overfill Protection:	0
Overfill Installed:	Not reported
Tank Exempt From Spill:	0
Date Spill Device Installed:	Not reported

Tankid:	6
Name:	MONROE DRIVE CHEVRON
Address:	2195 MONROE DR NE @ I-85
Tank Status:	Removed from Ground
City:	ATLANTA
Tank Material:	Not reported
Pipe Type:	Not reported
Overfill Type:	Not reported
Install Date:	03/14/1988
Facility ID:	600901
Status Date:	Not reported
Product:	Not reported
Pipe Material:	Not reported
Overfill Protection:	0
Overfill Installed:	Not reported
Tank Exempt From Spill:	0
Date Spill Device Installed:	Not reported

GA Financial Assurance 1:

Name:	MONROE DRIVE CHEVRON
Address:	2195 MONROE DR NE @ I-85
City,State,Zip:	ATLANTA, GA 30324
Region:	1
Facility ID:	600901
Financial Responsiblity:	G.U.S.T. Trust Fund
Location Start Date:	09/05/2008
Location End Date:	Not reported
Location Status:	Active
Location Type:	Gas Station
Facility Status:	ACTIVE

76 East 1/4-1/2 0.421 mi. 2222 ft.

1944 PIEDMONT CIRCLE DEVELOPMENT
1944 PIEDMONT CIRCLE NE
ATLANTA, GA 30324

GA BROWNFIELDS **S118891982**
N/A

Relative: Higher
Actual: 863 ft.

BROWNFIELD:

Name:	1944 PIEDMONT CIRCLE DEVELOPMENT
Address:	1944 PIEDMONT CIRCLE NE
City,State,Zip:	ATLANTA, GA 30324
Facility ID:	388138
Acreage:	4.8
Risk:	TBD
Restricted:	TBD
Status:	N-HSI
Date Cleanup Plan:	05/14/2021

Date Cleanup Completed: Not reported

Name:	1944 PIEDMONT PROPERTY
Address:	1944 PIEDMONT RD. NE AND 1944 PIEDMONT CIRCLE NE
City,State,Zip:	ATLANTA, GA 30324
Facility ID:	13347
Acreage:	4.797
Risk:	Residential
Restricted:	Not Restricted
Status:	N-HSI
Date Cleanup Plan:	02/09/2017

Date Cleanup Completed: 08/17/2020

---

77 East 1/4-1/2 0.423 mi. 2235 ft.

STEIN PRINTING CO INC
2161 MONROE DR NE
ATLANTA, GA 30324

GA LUST **1000503453**
GA UST **GAD003269107**
RCRA NonGen / NLR
US AIRS
GA Financial Assurance

Relative: Higher
Actual: 846 ft.

LUST:

Name:	STEIN PRINTING CO
Address:	2161 MONROE DR NE
City,State,Zip:	ATLANTA, GA 30324
Facility ID:	00600133
Leak ID:	Not reported
Description:	Not reported
Cleanup Status:	NFA - No Further Action
Date Received:	10/18/1996
Project Officer:	William Logan
Project Name:	UST - 1 - STEIN PRINTING CO
Site Code Description:	Owner/Operator funded site
No Further Action Date:	05/08/1998

UST:

Name:	STEIN PRINTING CO
Address:	2161 MONROE DR NE
City,State,Zip:	ATLANTA, GA

Tank Info:

Tankid:	1
Name:	STEIN PRINTING CO
Address:	2161 MONROE DR NE
Tank Status:	Removed from Ground
City:	ATLANTA

STEIN PRINTING CO INC (Continued) **1000503453**

Tank Material:	Bare Steel
Pipe Type:	Not reported
Overfill Type:	Not reported
Install Date:	01/06/1967
Facility ID:	600133
Status Date:	Not reported
Product:	Gas (Historical Use)
Pipe Material:	Unknown
Overfill Protection:	Not reported
Overfill Installed:	Not reported
Tank Exempt From Spill:	Not reported
Date Spill Device Installed:	Not reported

Tankid:	2
Name:	STEIN PRINTING CO
Address:	2161 MONROE DR NE
Tank Status:	Removed from Ground
City:	ATLANTA
Tank Material:	Bare Steel
Pipe Type:	Not reported
Overfill Type:	Not reported
Install Date:	01/06/1967
Facility ID:	600133
Status Date:	Not reported
Product:	Gas (Historical Use)
Pipe Material:	Unknown
Overfill Protection:	Not reported
Overfill Installed:	Not reported
Tank Exempt From Spill:	Not reported
Date Spill Device Installed:	Not reported

Tankid:	3
Name:	STEIN PRINTING CO
Address:	2161 MONROE DR NE
Tank Status:	Removed from Ground
City:	ATLANTA
Tank Material:	Marked Unknown
Pipe Type:	Not reported
Overfill Type:	Not reported
Install Date:	01/07/1961
Facility ID:	600133
Status Date:	Not reported
Product:	Gas (Historical Use)
Pipe Material:	Unknown
Overfill Protection:	Not reported
Overfill Installed:	Not reported
Tank Exempt From Spill:	Not reported
Date Spill Device Installed:	Not reported

Tankid:	4
Name:	STEIN PRINTING CO
Address:	2161 MONROE DR NE
Tank Status:	Removed from Ground
City:	ATLANTA
Tank Material:	Marked Unknown
Pipe Type:	Not reported
Overfill Type:	Not reported

STEIN PRINTING CO INC (Continued) **1000503453**

Install Date:	01/07/1961
Facility ID:	600133
Status Date:	Not reported
Product:	Kerosene
Pipe Material:	Unknown
Overfill Protection:	Not reported
Overfill Installed:	Not reported
Tank Exempt From Spill:	Not reported
Date Spill Device Installed:	Not reported

Tankid:	5
Name:	STEIN PRINTING CO
Address:	2161 MONROE DR NE
Tank Status:	Removed from Ground
City:	ATLANTA
Tank Material:	Marked Unknown
Pipe Type:	Not reported
Overfill Type:	Not reported
Install Date:	01/07/1961
Facility ID:	600133
Status Date:	Not reported
Product:	Gas (Historical Use)
Pipe Material:	Unknown
Overfill Protection:	Not reported
Overfill Installed:	Not reported
Tank Exempt From Spill:	Not reported
Date Spill Device Installed:	Not reported

Tankid:	6
Name:	STEIN PRINTING CO
Address:	2161 MONROE DR NE
Tank Status:	Removed from Ground
City:	ATLANTA
Tank Material:	Marked Unknown
Pipe Type:	Not reported
Overfill Type:	Not reported
Install Date:	01/07/1961
Facility ID:	600133
Status Date:	Not reported
Product:	Gas (Historical Use)
Pipe Material:	Unknown
Overfill Protection:	Not reported
Overfill Installed:	Not reported
Tank Exempt From Spill:	Not reported
Date Spill Device Installed:	Not reported

RCRA NonGen / NLR:

Date Form Received by Agency:	19960301
Handler Name:	STEIN PRINTING CO INC
Handler Address:	2161 MONROE DR NE
Handler City,State,Zip:	ATLANTA, GA 30324
EPA ID:	GAD003269107
Contact Name:	ROBERT HOSCH
Contact Address:	2161 MONROE DR NE
Contact City,State,Zip:	ATLANTA, GA 30324
Contact Telephone:	404-875-0421

STEIN PRINTING CO INC (Continued) **1000503453**

Contact Fax:	Not reported
Contact Email:	Not reported
Contact Title:	Not reported
EPA Region:	04
Land Type:	Private
Federal Waste Generator Description:	Not a generator, verified
Non-Notifier:	Not reported
Biennial Report Cycle:	Not reported
Accessibility:	Not reported
Active Site Indicator:	Not reported
State District Owner:	Not reported
State District:	Not reported
Mailing Address:	MONROE DR NE
Mailing City,State,Zip:	ATLANTA, GA 30324
Owner Name:	GRAPHICS INDUSTRIES, INC
Owner Type:	Private
Operator Name:	Not reported
Operator Type:	Not reported
Short-Term Generator Activity:	No
Importer Activity:	No
Mixed Waste Generator:	No
Transporter Activity:	No
Transfer Facility Activity:	No
Recycler Activity with Storage:	No
Small Quantity On-Site Burner Exemption:	No
Smelting Melting and Refining Furnace Exemption:	No
Underground Injection Control:	No
Off-Site Waste Receipt:	No
Universal Waste Indicator:	No
Universal Waste Destination Facility:	No
Federal Universal Waste:	No
Active Site Fed-Reg Treatment Storage and Disposal Facility:	Not reported
Active Site Converter Treatment storage and Disposal Facility:	Not reported
Active Site State-Reg Treatment Storage and Disposal Facility:	Not reported
Active Site State-Reg Handler:	---
Federal Facility Indicator:	Not reported
Hazardous Secondary Material Indicator:	NN
Sub-Part K Indicator:	Not reported
Commercial TSD Indicator:	No
Treatment Storage and Disposal Type:	Not reported
2018 GPRA Permit Baseline:	Not on the Baseline
2018 GPRA Renewals Baseline:	Not on the Baseline
Permit Renewals Workload Universe:	Not reported
Permit Workload Universe:	Not reported
Permit Progress Universe:	Not reported
Post-Closure Workload Universe:	Not reported
Closure Workload Universe:	Not reported
202 GPRA Corrective Action Baseline:	No
Corrective Action Workload Universe:	No
Subject to Corrective Action Universe:	No
Non-TSDFs Where RCRA CA has Been Imposed Universe:	No
TSDFs Potentially Subject to CA Under 3004 (u)/(v) Universe:	No
TSDFs Only Subject to CA under Discretionary Auth Universe:	No
Corrective Action Priority Ranking:	No NCAPS ranking
Environmental Control Indicator:	No
Institutional Control Indicator:	No
Human Exposure Controls Indicator:	N/A

STEIN PRINTING CO INC (Continued) **1000503453**

Groundwater Controls Indicator:	N/A
Operating TSDF Universe:	Not reported
Full Enforcement Universe:	Not reported
Significant Non-Complier Universe:	No
Unaddressed Significant Non-Complier Universe:	No
Addressed Significant Non-Complier Universe:	No
Significant Non-Complier With a Compliance Schedule Universe:	No
Financial Assurance Required:	Not reported
Handler Date of Last Change:	20000902
Recognized Trader-Importer:	No
Recognized Trader-Exporter:	No
Importer of Spent Lead Acid Batteries:	No
Exporter of Spent Lead Acid Batteries:	No
Recycler Activity Without Storage:	Not reported
Manifest Broker:	Not reported
Sub-Part P Indicator:	No

Hazardous Waste Summary:

Waste Code:	D001
Waste Description:	IGNITABLE WASTE

Handler - Owner Operator:

Owner/Operator Indicator:	Owner
Owner/Operator Name:	GRAPHICS INDUSTRIES, INC
Legal Status:	Private
Date Became Current:	Not reported
Date Ended Current:	Not reported
Owner/Operator Address:	2155 MONROE DR NE
Owner/Operator City,State,Zip:	ATLANTA, GA 30324
Owner/Operator Telephone:	404-874-3327
Owner/Operator Telephone Ext:	Not reported
Owner/Operator Fax:	Not reported
Owner/Operator Email:	Not reported

Historic Generators:

Receive Date:	19960301
Handler Name: STEIN PRINTING CO INC	
Federal Waste Generator Description:	Not a generator, verified
State District Owner:	Not reported
Large Quantity Handler of Universal Waste:	No
Recognized Trader Importer:	No
Recognized Trader Exporter:	No
Spent Lead Acid Battery Importer:	No
Spent Lead Acid Battery Exporter:	No
Current Record:	Yes
Non Storage Recycler Activity:	Not reported
Electronic Manifest Broker:	Not reported

List of NAICS Codes and Descriptions:

NAICS Codes:	No NAICS Codes Found

Facility Has Received Notices of Violations:

Violations:	No Violations Found

STEIN PRINTING CO INC (Continued) **1000503453**

Evaluation Action Summary:
Evaluations: No Evaluations Found

US AIRS MINOR:

Envid:	1000503453
Region Code:	04
Programmatic ID:	AIR GA0000001312100631
Facility Registry ID:	110001420551
D and B Number:	Not reported
Primary SIC Code:	2591
NAICS Code:	999999
Default Air Classification Code:	MIN
Facility Type of Ownership Code:	Not reported
Air CMS Category Code:	Not reported
HPV Status:	Not reported

US AIRS MINOR:

Region Code:	04
Programmatic ID:	AIR GA0000001312100631
Facility Registry ID:	110001420551
Air Operating Status Code:	OPR
Default Air Classification Code:	MIN
Air Program:	State Implementation Plan for National Primary and Secondary Ambient Air Quality Standards
Activity Date:	1987-12-04 00:00:00
Activity Status Date:	Not reported
Activity Group:	Compliance Monitoring
Activity Type:	Inspection/Evaluation
Activity Status:	Not reported

Region Code:	04
Programmatic ID:	AIR GA0000001312100631
Facility Registry ID:	110001420551
Air Operating Status Code:	OPR
Default Air Classification Code:	MIN
Air Program:	State Implementation Plan for National Primary and Secondary Ambient Air Quality Standards
Activity Date:	1990-06-27 00:00:00
Activity Status Date:	Not reported
Activity Group:	Compliance Monitoring
Activity Type:	Inspection/Evaluation
Activity Status:	Not reported

GA Financial Assurance 1:

Name:	STEIN PRINTING CO
Address:	2161 MONROE DR NE
City,State,Zip:	ATLANTA, GA 30324
Region:	1
Facility ID:	600133
Financial Responsiblity:	Not reported
Location Start Date:	01/01/1987
Location End Date:	06/30/1997
Location Status:	Close
Location Type:	Commercial
Facility Status:	INACTIVE

W78 WSW 1/4-1/2 0.430 mi. 2269 ft. | **CORNERSTONE MEDICAL CENTER**
1875 1891 1895 AND 1901 PEACHTREE RD. NE
ATLANTA, GA 30309

GA INST CONTROL **S114564695**
GA BROWNFIELDS **N/A**

Site 1 of 4 in cluster W

Relative: Higher
Actual: 932 ft.

INST CONTROL:

Name:	CORNERSTONE MEDICAL CENTER
Address:	1875 1891 1895 AND 1901 PEACHTREE RD. NE
City,State,Zip:	ATLANTA, GA
Facility ID:	1487
Risk:	Non-Residential
Restricted:	Restricted

BROWNFIELD:

Name:	CORNERSTONE MEDICAL CENTER
Address:	1875 1891 1895 AND 1901 PEACHTREE RD. NE
City,State,Zip:	ATLANTA, GA 30309
Facility ID:	1487
Acreage:	3.25
Risk:	Non-Residential
Restricted:	Restricted
Status:	N-HSI
Date Cleanup Plan:	06/18/2014
Date Cleanup Completed:	Not reported

---

79 East 1/4-1/2 0.430 mi. 2270 ft. | **IMAGING TECHNOLOGIES SERVICES IN**
655 LAMBERT DR
ATLANTA, GA

GA LUST **U001478344**
GA UST **N/A**
GA Financial Assurance

Relative: Higher
Actual: 842 ft.

LUST:

Name:	IMAGING TECHNOLOGIES SERVICES IN
Address:	655 LAMBERT DR
City,State,Zip:	ATLANTA, GA 30324
Facility ID:	00600576
Leak ID:	Not reported
Description:	Not reported
Cleanup Status:	NFA - Clean Closure
Date Received:	Not reported
Project Officer:	William Logan
Project Name:	UST - CLOSURE - IMAGING TECHNOLOGIES SERVICES IN
Site Code Description:	Owner/Operator funded site
No Further Action Date:	11/16/1998

UST:

Name:	IMAGING TECHNOLOGIES SERVICES IN
Address:	655 LAMBERT DR
City,State,Zip:	ATLANTA, GA

Tank Info:

Tankid:	1
Name:	IMAGING TECHNOLOGIES SERVICES IN
Address:	655 LAMBERT DR
Tank Status:	Removed from Ground
City:	ATLANTA
Tank Material:	Bare Steel
Pipe Type:	Not reported

IMAGING TECHNOLOGIES SERVICES IN (Continued) **U001478344**

Overfill Type:	Not reported
Install Date:	01/01/1995
Facility ID:	600576
Status Date:	Not reported
Product:	Gas (Historical Use)
Pipe Material:	Galvanized Steel
Overfill Protection:	Not reported
Overfill Installed:	Not reported
Tank Exempt From Spill:	Not reported
Date Spill Device Installed:	Not reported

Tankid:	2
Name:	IMAGING TECHNOLOGIES SERVICES IN
Address:	655 LAMBERT DR
Tank Status:	Removed from Ground
City:	ATLANTA
Tank Material:	Bare Steel
Pipe Type:	Not reported
Overfill Type:	Not reported
Install Date:	01/01/1995
Facility ID:	600576
Status Date:	Not reported
Product:	Other
Pipe Material:	Galvanized Steel
Overfill Protection:	Not reported
Overfill Installed:	Not reported
Tank Exempt From Spill:	Not reported
Date Spill Device Installed:	Not reported

Tankid:	3
Name:	IMAGING TECHNOLOGIES SERVICES IN
Address:	655 LAMBERT DR
Tank Status:	Removed from Ground
City:	ATLANTA
Tank Material:	Bare Steel
Pipe Type:	Not reported
Overfill Type:	Not reported
Install Date:	10/29/1997
Facility ID:	600576
Status Date:	Not reported
Product:	Diesel
Pipe Material:	Galvanized Steel
Overfill Protection:	Not reported
Overfill Installed:	Not reported
Tank Exempt From Spill:	Not reported
Date Spill Device Installed:	Not reported

GA Financial Assurance 1:

Name:	IMAGING TECHNOLOGIES SERVICES IN
Address:	655 LAMBERT DR
City,State,Zip:	ATLANTA, GA 30324
Region:	1
Facility ID:	600576
Financial Responsiblity:	G.U.S.T. Trust Fund
Location Start Date:	05/07/1986
Location End Date:	03/17/1998

IMAGING TECHNOLOGIES SERVICES IN (Continued) **U001478344**

Location Status: Close
Location Type: Commercial
Facility Status: INACTIVE

80
NE
1/4-1/2
0.433 mi.
2285 ft.

CLASSIC TOUCH CLEANERS
2625 PIEDMONT ROAD
ATLANTA, GA 30084

GA NON-HSI **1000386531**
GA DRYCLEANERS **N/A**

Relative:
Higher

Actual:
892 ft.

NON HSI:

Name:	CLASSIC TOUCH CLEANERS
Address:	2625 PIEDMONT RD.
City,State,Zip:	ATLANTA, GA
Latitude:	Not reported
Longitude:	Not reported
Ground Water Pathway Score:	3.3
On-Site Pathway Score:	13.3
Report Date:	Not reported
Additional Info:	Not reported
Contamination:	chlorobenzene

DRYCLN:

Name:	CLASSIC TOUCH CLEANERS
Address:	2625 PIEDMONT ROAD
City,State,Zip:	ATLANTA, GA 30084
Contact Name:	Not reported
Phone Number:	Not reported
Contact Name:	Not reported
MSA code:	Not reported
MSA desc:	Not reported
CBSA code:	Not reported
CBSA descr:	Not reported
Metro Micro Indicator:	Not reported
CSA code:	Not reported
Csa descr:	Not reported
Census tract:	Not reported
Census block group:	Not reported
Latitude:	Not reported
Longitude:	Not reported
Match level code:	Not reported
Secondary address:	Not reported
Secondary city:	Not reported
Secondary state:	Not reported
Secondary zip10:	Not reported
Secondary carrier route code:	Not reported
Fax number:	Not reported
Toll free number:	Not reported
Web site:	Not reported
Selected SIC code:	Not reported
Selected SIC desc:	Not reported
Primary SIC code:	Not reported
Primary SIC desc:	Not reported
NAICS code:	Not reported
NAICS desc:	Not reported
Location employment size code:	Not reported
Location employment size desc:	Not reported

CLASSIC TOUCH CLEANERS (Continued) **1000386531**

Actual location employment size:	Not reported
Modeled employment size:	Not reported
Location sales volume code:	Not reported
Location sales volume desc:	Not reported
Actual location sales volume:	Not reported
Corporate sales volume code:	Not reported
Corporate sales volume desc:	Not reported
Actual corporate sales volume:	Not reported
Asset size:	Not reported
Name:	Not reported
Title:	Not reported
Ethnicity code:	Not reported
Infousa id:	Not reported
Site Number:	Not reported
HQ branch code:	Not reported
HQ branch desc:	Not reported
Public company indicator code:	Not reported
Public filing indicator:	Not reported
Individual firm code:	Not reported
Individual firm desc:	Not reported
Year SIC added:	Not reported
Year first appeared in yellow pages:	Not reported
Yellow page code:	Not reported
Transaction date:	Not reported
Call status code:	Not reported
Call status desc:	Not reported
Credit score code:	Not reported
Credit score desc:	Not reported
Actual credit score:	Not reported
Ad size code:	Not reported
Population code:	Not reported
Population desc:	Not reported
Square footage code:	Not reported
Square footage desc:	Not reported
Radial distance from target element:	Not reported
Actnumbus multitenant location:	Not reported
Building num multi tenant:	Not reported
Number of pcs code:	Not reported
Affluent neighborhood location:	Not reported
Big business:	Not reported
Female owner exec:	Not reported
Highincomeexec:	Not reported
Hightechbusiness:	Not reported
Medium size business entrepreneur:	Not reported
Small business entrepreneur:	Not reported
Tertiary address:	Not reported
Tertiary city:	Not reported
Tertiary state:	Not reported
Tertiary zip10:	Not reported
White collar percentage:	Not reported
White collar indicator:	Not reported
Production date:	Not reported
Obsolescence date:	Not reported
Source:	Not reported
Bookno:	Not reported

X81 WNW 1/4-1/2 0.436 mi. 2301 ft. | **CLC ENTERPRISES INC/PROPOSED TGI**
2065 PEACHTREE ST NE
ATLANTA, GA

GA LUST | **U001629228**
GA UST | **N/A**
GA Financial Assurance

Site 1 of 2 in cluster X

Relative: Higher

Actual: 873 ft.

LUST:

Name:	CLC ENTERPRISES INC/PROPOSED TGI
Address:	2065 PEACHTREE ST NE
City,State,Zip:	ATLANTA, GA 30305
Facility ID:	09060299
Leak ID:	Not reported
Description:	Not reported
Cleanup Status:	NFA - No Further Action
Date Received:	10/06/1993
Project Officer:	EPD Migration
Project Name:	UST - 1 - CLC ENTERPRISES INC/PROPOSED TGI
Site Code Description:	Owner/Operator funded site
No Further Action Date:	08/31/1995

UST:

Name:	CLC ENTERPRISES INC/PROPOSED TGI
Address:	2065 PEACHTREE ST NE
City,State,Zip:	ATLANTA, GA

Tank Info:

Tankid:	1
Name:	CLC ENTERPRISES INC/PROPOSED TGI
Address:	2065 PEACHTREE ST NE
Tank Status:	Removed from Ground
City:	ATLANTA
Tank Material:	Not Marked/Unknown
Pipe Type:	Not reported
Overfill Type:	Not reported
Install Date:	09/28/1993
Facility ID:	9060299
Status Date:	Not reported
Product:	Gas (Historical Use)
Pipe Material:	Not Marked
Overfill Protection:	Not reported
Overfill Installed:	Not reported
Tank Exempt From Spill:	Not reported
Date Spill Device Installed:	Not reported

Tankid:	2
Name:	CLC ENTERPRISES INC/PROPOSED TGI
Address:	2065 PEACHTREE ST NE
Tank Status:	Removed from Ground
City:	ATLANTA
Tank Material:	Not Marked/Unknown
Pipe Type:	Not reported
Overfill Type:	Not reported
Install Date:	09/28/1993
Facility ID:	9060299
Status Date:	Not reported
Product:	Gas (Historical Use)
Pipe Material:	Not Marked
Overfill Protection:	Not reported
Overfill Installed:	Not reported

CLC ENTERPRISES INC/PROPOSED TGI (Continued) **U001629228**

Tank Exempt From Spill: Not reported
Date Spill Device Installed: Not reported

GA Financial Assurance 1:

Name:	CLC ENTERPRISES INC/PROPOSED TGI
Address:	2065 PEACHTREE ST NE
City,State,Zip:	ATLANTA, GA 30305
Region:	1
Facility ID:	9060299
Financial Responsiblity:	Not reported
Location Start Date:	09/27/1993
Location End Date:	01/26/1995
Location Status:	Close
Location Type:	Commercial
Facility Status:	INACTIVE

82
West
1/4-1/2
0.438 mi.
2313 ft.

SHEPHERD CENTER
2020 PEACHTREE RD NW
ATLANTA, GA

GA LUST **U001491313**
GA UST **N/A**
GA Financial Assurance

Relative:
Higher

Actual:
900 ft.

LUST:

Name:	SHEPHERD CENTER
Address:	2020 PEACHTREE RD NW
City,State,Zip:	ATLANTA, GA 30309
Facility ID:	09060013
Leak ID:	Not reported
Description:	Not reported
Cleanup Status:	NFA - No Further Action
Date Received:	10/08/2015
Project Officer:	Kent Hankinson
Project Name:	UST - 2 - SHEPHERD CENTER
Site Code Description:	Potential GUST trust fund reimbursement site
No Further Action Date:	01/21/2016

Name:	SHEPHERD CENTER
Address:	2020 PEACHTREE RD NW
City,State,Zip:	ATLANTA, GA 30309
Facility ID:	09060013
Leak ID:	Not reported
Description:	Not reported
Cleanup Status:	NFA - No Further Action
Date Received:	05/03/1991
Project Officer:	Stephen Burris
Project Name:	UST - 1 - SHEPHERD CENTER
Site Code Description:	Owner/Operator funded site
No Further Action Date:	09/11/1996

UST:

Name:	SHEPHERD CENTER
Address:	2020 PEACHTREE RD NW
City,State,Zip:	ATLANTA, GA

Contact:

LEMIR ID:	155504

SHEPHERD CENTER (Continued) **U001491313**

Facility ID:	9060013
Facility Status:	Active
Location Status:	Active
Contact First Name:	Daniel
Contact Last Name:	Poisson
Contact Email:	dpoisson@windstream.net
Company Name:	Shepherd Center
Mailing Address:	2020 Peachtree Rd
Mailing City:	Atlanta
Mailing State:	GA
Mailing Zip:	30309
Start Date:	Not reported
End Date:	Not reported
Contact Telephone:	404 3507567

Tank Info:

Tankid:	1
Name:	SHEPHERD CENTER
Address:	2020 PEACHTREE RD NW
Tank Status:	Removed from Ground
City:	ATLANTA
Tank Material:	Bare Steel
Pipe Type:	Not reported
Overfill Type:	Not reported
Install Date:	01/01/1981
Facility ID:	9060013
Status Date:	Not reported
Product:	Diesel
Pipe Material:	Bare Steel
Overfill Protection:	Not reported
Overfill Installed:	Not reported
Tank Exempt From Spill:	Not reported
Date Spill Device Installed:	Not reported

Tankid:	2A
Name:	SHEPHERD CENTER
Address:	2020 PEACHTREE RD NW
Tank Status:	Removed from Ground
City:	ATLANTA
Tank Material:	Tank Jacket
Pipe Type:	Suction (American)
Overfill Type:	Flapper Valve
Install Date:	02/01/1992
Facility ID:	9060013
Status Date:	Not reported
Product:	Not reported
Pipe Material:	Double-Walled Fiberglass
Overfill Protection:	0
Overfill Installed:	06/28/2010
Tank Exempt From Spill:	0
Date Spill Device Installed:	08/24/2012

Tankid:	2B
Name:	SHEPHERD CENTER
Address:	2020 PEACHTREE RD NW
Tank Status:	Removed from Ground
City:	ATLANTA

SHEPHERD CENTER (Continued) **U001491313**

Tank Material:	Tank Jacket
Pipe Type:	Suction (American)
Overfill Type:	Flapper Valve
Install Date:	02/01/1992
Facility ID:	9060013
Status Date:	Not reported
Product:	Not reported
Pipe Material:	Double-Walled Fiberglass
Overfill Protection:	0
Overfill Installed:	06/28/2010
Tank Exempt From Spill:	0
Date Spill Device Installed:	08/24/2012

Tankid:	3
Name:	SHEPHERD CENTER
Address:	2020 PEACHTREE RD NW
Tank Status:	Currently in Use
City:	ATLANTA
Tank Material:	Fiberglass Double Walled
Pipe Type:	Safe Suction (Euro)
Overfill Type:	Flapper Valve
Install Date:	08/01/2015
Facility ID:	9060013
Status Date:	Not reported
Product:	Diesel
Pipe Material:	Double-Walled Flex
Overfill Protection:	0
Overfill Installed:	08/01/2015
Tank Exempt From Spill:	0
Date Spill Device Installed:	08/01/2015

Tankid:	4
Name:	SHEPHERD CENTER
Address:	2020 PEACHTREE RD NW
Tank Status:	Currently in Use
City:	ATLANTA
Tank Material:	Fiberglass Double Walled
Pipe Type:	Safe Suction (Euro)
Overfill Type:	Flapper Valve
Install Date:	08/01/2015
Facility ID:	9060013
Status Date:	Not reported
Product:	Diesel
Pipe Material:	Double-Walled Flex
Overfill Protection:	0
Overfill Installed:	08/01/2015
Tank Exempt From Spill:	0
Date Spill Device Installed:	08/01/2015

GA Financial Assurance 1:

Name:	SHEPHERD CENTER
Address:	2020 PEACHTREE RD NW
City,State,Zip:	ATLANTA, GA 30309
Region:	1
Facility ID:	9060013
Financial Responsiblity:	G.U.S.T. Trust Fund

SHEPHERD CENTER (Continued) **U001491313**

Location Start Date:	06/24/1991
Location End Date:	Not reported
Location Status:	Active
Location Type:	Hospital
Facility Status:	ACTIVE

Y83 West 1/4-1/2 0.439 mi. 2316 ft. **SUN MEDICAL TECHNOLOGIES AT PIEDMONT HOSPITAL** **GA SWF/LF** **S127170930**
1968 PEACHTREE ROAD NW **GA NPDES** **N/A**
ATLANTA, GA 30309

Site 1 of 3 in cluster Y

Relative: Higher

Actual: 920 ft.

SWF/LF:

Name:	SUN MEDICAL TECHNOLOGIES AT PIEDMONT HOSPITAL
Address:	1968 PEACHTREE ROAD NW
City,State,Zip:	ATLANTA, GA 30309
Facility Type Description:	Not reported
Facility Mgr Name:	Not reported
Facility Mgr Addr:	Not reported
Facility Mgr City/State/Zip:	Not reported
Facility Mgr Telephone:	Not reported
Incoming Waste Stream Type:	Not reported
Permit Number:	PBR-060-019OSTT
Operating Status:	Operating
Dominion:	Not reported
Type:	SW- Other-PBR
Owner Name:	Not reported
Owner Address:	Not reported
Owner City:	Not reported
Owner State:	Not reported
Owner Zip:	Not reported
Owner Phone:	Not reported
Mailing Address:	Not reported
Mailing City:	Not reported
Mailing State:	Not reported
Mailing Zip:	Not reported
EDR Link ID:	PBR-060-019OSTT
Waste Description:	Not reported
Facility Manager Title:	Not reported
Comments:	Not reported
Public:	Not reported
Liner:	Not reported
Hours:	Not reported
Asbestos Type:	Not reported
Contact Name:	JIM TURNER
Contact Telephone:	408--879-1801
Latitude:	90
Longitude:	0

NPDES:

Name:	PIEDMONT ATLANTA HOSPITAL - MARCUS TOWER EXPANSION
Address:	1968 PEACHTREE RD NE
City,State,Zip:	ATLANTA, GA 30309
Notice of Intent Num:	GAR152411
Facility Type Desc:	Not reported
Owner:	Piedmont Atlanta Hospital
Sic Code:	Not reported

SUN MEDICAL TECHNOLOGIES AT PIEDMONT HOSPITAL (Continued) **S127170930**

Effective Date:	Not reported
Expiration Date:	07/31/2018
Permit Action Status:	Superseded
Extension Date:	Not reported
Termination Date:	03/30/2020
Is 303D:	Not reported
Numeric Effluent Limit:	Not reported
Samples Appx C:	Not reported
Is Meeting POC:	Not reported
ICIS Number:	Not reported
Application Received Date:	12/13/2016
Owner First Name:	Not reported
Owner Last Name:	Not reported
Owner Title:	Not reported
Owner Telephone:	Not reported
Owner Email:	Not reported
Comments:	Not reported
Latitude:	Not reported
Longitude:	Not reported
District:	Mountain District - Atlanta
Construction Activity:	Commercial
Common Development Type:	Not reported
Related Primary:	Not reported
Operator:	Piedmont Atlanta Hospital
Postmarked Date:	12/28/2016
Issue Date:	9/23/2013
Permit Status:	Terminated
Total Acres:	6.9
50 or More Acres Disturbed:	N
Impaired Stream Segments:	Not reported
TMDL Implementation Plans:	Not reported
Common Development Name:	Not reported
Active or Term:	Terminated
Coverage Status:	Noncovered
Lot Numbers:	Not reported
NOI Specialist:	Not reported
Area Specialist:	Not reported
Engineer:	Brian Boutelle
Action Status:	Superseded

Name:	PIEDMONT ATLANTA HOSPITAL - MARCUS TOWER EXPANSION
Address:	1968 PEACHTREE RD NE
City,State,Zip:	ATLANTA, GA 30309
Notice of Intent Num:	GAR152411
Facility Type Desc:	Not reported
Owner:	Jason Cash
Sic Code:	Not reported
Effective Date:	Not reported
Expiration Date:	07/31/2023
Permit Action Status:	No Longer In Effect
Extension Date:	Not reported
Termination Date:	03/30/2020
Is 303D:	Not reported
Numeric Effluent Limit:	Not reported
Samples Appx C:	Not reported
Is Meeting POC:	Not reported
ICIS Number:	Not reported

SUN MEDICAL TECHNOLOGIES AT PIEDMONT HOSPITAL (Continued) **S127170930**

Application Received Date:	10/11/2018
Owner First Name:	Not reported
Owner Last Name:	Not reported
Owner Title:	Not reported
Owner Telephone:	Not reported
Owner Email:	Not reported
Comments:	Not reported
Latitude:	Not reported
Longitude:	Not reported
District:	Mountain District - Atlanta
Construction Activity:	Commercial
Common Development Type:	Not reported
Related Primary:	Not reported
Operator:	Jason Cash
Postmarked Date:	10/25/2018
Issue Date:	8/1/2018
Permit Status:	Terminated
Total Acres:	6.9
50 or More Acres Disturbed:	N
Impaired Stream Segments:	Not reported
TMDL Implementation Plans:	Not reported
Common Development Name:	Not reported
Active or Term:	Terminated
Coverage Status:	Covered
Lot Numbers:	Not reported
NOI Specialist:	Not reported
Area Specialist:	Not reported
Engineer:	Not reported
Action Status:	No Longer In Effect

Y84 **PIEDMONT HOSPITAL** **GA LUST** **1000506430**
West **1968 PEACHTREE RD NW** **GA UST** **N/A**
1/4-1/2 **ATLANTA, GA** **GA Financial Assurance**
0.439 mi.
2316 ft. **Site 2 of 3 in cluster Y**

Relative:
Higher

Actual:
920 ft.

LUST:

Name:	PIEDMONT HOSPITAL
Address:	1968 PEACHTREE RD NW
City,State,Zip:	ATLANTA, GA 30309
Facility ID:	00600150
Leak ID:	Not reported
Description:	Not reported
Cleanup Status:	NFA - Clean Closure
Date Received:	Not reported
Project Officer:	William Logan
Project Name:	600150 Closure
Site Code Description:	Not reported
No Further Action Date:	07/25/2017

UST:

Name:	PIEDMONT HOSPITAL
Address:	1968 PEACHTREE RD NW
City,State,Zip:	ATLANTA, GA

Tank Info:

Tankid:	1
Name:	PIEDMONT HOSPITAL

PIEDMONT HOSPITAL (Continued) **1000506430**

Address:	1968 PEACHTREE RD NW
Tank Status:	Removed from Ground
City:	ATLANTA
Tank Material:	Not reported
Pipe Type:	Not reported
Overfill Type:	Not reported
Install Date:	01/01/1900
Facility ID:	600150
Status Date:	Not reported
Product:	Diesel
Pipe Material:	Bare Steel
Overfill Protection:	0
Overfill Installed:	Not reported
Tank Exempt From Spill:	0
Date Spill Device Installed:	Not reported

Tankid:	1
Name:	PIEDMONT HOSPITAL
Address:	1968 PEACHTREE RD NW
Tank Status:	Removed from Ground
City:	ATLANTA
Tank Material:	Composite
Pipe Type:	Not reported
Overfill Type:	Not reported
Install Date:	03/10/1985
Facility ID:	600150
Status Date:	Not reported
Product:	Diesel
Pipe Material:	Bare Steel
Overfill Protection:	Not reported
Overfill Installed:	Not reported
Tank Exempt From Spill:	Not reported
Date Spill Device Installed:	Not reported

Tankid:	2
Name:	PIEDMONT HOSPITAL
Address:	1968 PEACHTREE RD NW
Tank Status:	Removed from Ground
City:	ATLANTA
Tank Material:	Composite
Pipe Type:	Not reported
Overfill Type:	Not reported
Install Date:	03/10/1985
Facility ID:	600150
Status Date:	Not reported
Product:	Diesel
Pipe Material:	Bare Steel
Overfill Protection:	Not reported
Overfill Installed:	Not reported
Tank Exempt From Spill:	Not reported
Date Spill Device Installed:	Not reported

Tankid:	3
Name:	PIEDMONT HOSPITAL
Address:	1968 PEACHTREE RD NW
Tank Status:	Currently in Use
City:	ATLANTA

PIEDMONT HOSPITAL (Continued) **1000506430**

Tank Material:	Fiberglass Double Walled
Pipe Type:	Pressurized
Overfill Type:	Flapper Valve
Install Date:	04/03/2019
Facility ID:	600150
Status Date:	Not reported
Product:	Diesel
Pipe Material:	Double-Walled Flex
Overfill Protection:	0
Overfill Installed:	10/01/2019
Tank Exempt From Spill:	0
Date Spill Device Installed:	05/01/2019

Tankid:	4
Name:	PIEDMONT HOSPITAL
Address:	1968 PEACHTREE RD NW
Tank Status:	Currently in Use
City:	ATLANTA
Tank Material:	Fiberglass Double Walled
Pipe Type:	Pressurized
Overfill Type:	Flapper Valve
Install Date:	04/03/2019
Facility ID:	600150
Status Date:	Not reported
Product:	Diesel
Pipe Material:	Double-Walled Flex
Overfill Protection:	0
Overfill Installed:	10/01/2019
Tank Exempt From Spill:	0
Date Spill Device Installed:	05/01/2019

Tankid:	5
Name:	PIEDMONT HOSPITAL
Address:	1968 PEACHTREE RD NW
Tank Status:	Currently in Use
City:	ATLANTA
Tank Material:	Fiberglass Double Walled
Pipe Type:	Pressurized
Overfill Type:	Flapper Valve
Install Date:	04/03/2019
Facility ID:	600150
Status Date:	Not reported
Product:	Diesel
Pipe Material:	Double-Walled Flex
Overfill Protection:	0
Overfill Installed:	10/01/2019
Tank Exempt From Spill:	0
Date Spill Device Installed:	05/01/2019

Tankid:	6
Name:	PIEDMONT HOSPITAL
Address:	1968 PEACHTREE RD NW
Tank Status:	Currently in Use
City:	ATLANTA
Tank Material:	Fiberglass Double Walled
Pipe Type:	Pressurized
Overfill Type:	Flapper Valve

PIEDMONT HOSPITAL (Continued) **1000506430**

Install Date:	04/03/2019
Facility ID:	600150
Status Date:	Not reported
Product:	Diesel
Pipe Material:	Double-Walled Flex
Overfill Protection:	0
Overfill Installed:	10/01/2019
Tank Exempt From Spill:	0
Date Spill Device Installed:	05/01/2019

GA Financial Assurance 1:

Name:	PIEDMONT HOSPITAL
Address:	1968 PEACHTREE RD NW
City,State,Zip:	ATLANTA, GA 30309
Region:	1
Facility ID:	600150
Financial Responsiblity:	G.U.S.T. Trust Fund
Location Start Date:	03/10/1986
Location End Date:	Not reported
Location Status:	Active
Location Type:	Hospital
Facility Status:	ACTIVE

Y85 **PIEDMONT HOSPITAL** **GA SWF/LF** **S127740076**
West **1968 PEACHTREE ROAD, NW** **N/A**
1/4-1/2 **ATLANTA, GA 30309**
0.439 mi.
2316 ft. **Site 3 of 3 in cluster Y**

Relative:
Higher

Actual:
920 ft.

SWF/LF:

Name:	PIEDMONT HOSPITAL
Address:	1968 PEACHTREE ROAD, NW
City,State,Zip:	ATLANTA, GA 30309
Facility Type Description:	Not reported
Facility Mgr Name:	Not reported
Facility Mgr Addr:	Not reported
Facility Mgr City/State/Zip:	Not reported
Facility Mgr Telephone:	Not reported
Incoming Waste Stream Type:	Not reported
Permit Number:	PBR-060-018OSTT
Operating Status:	Closed
Dominion:	Not reported
Type:	SW- Other-PBR
Owner Name:	Not reported
Owner Address:	Not reported
Owner City:	Not reported
Owner State:	Not reported
Owner Zip:	Not reported
Owner Phone:	Not reported
Mailing Address:	Not reported
Mailing City:	Not reported
Mailing State:	Not reported
Mailing Zip:	Not reported
EDR Link ID:	PBR-060-018OSTT
Waste Description:	Not reported
Facility Manager Title:	Not reported

PIEDMONT HOSPITAL (Continued) **S127740076**

Comments:	Not reported
Public:	Not reported
Liner:	Not reported
Hours:	Not reported
Asbestos Type:	Not reported
Contact Name:	PIEDMONT HOSPITAL
Contact Telephone:	404-605-5000
Latitude:	90
Longitude:	0

W86 WSW 1/4-1/2 0.442 mi. 2335 ft. **MAJIK MARKET #09161/#89161** **GA LUST** **U001489398**
1875 PEACHTREE RD NE **GA UST** **N/A**
ATLANTA, GA **GA Financial Assurance**

Site 2 of 4 in cluster W

Relative: Higher

Actual: 918 ft.

LUST:

Name:	MAJIK MARKET #09161/#89161
Address:	1875 PEACHTREE RD NE
City,State,Zip:	ATLANTA, GA 30309
Facility ID:	09000338
Leak ID:	Not reported
Description:	Not reported
Cleanup Status:	NFA - No Further Action
Date Received:	07/20/1988
Project Officer:	EPD Migration
Project Name:	UST - 1 - MAJIK MARKET #09161/#89161
Site Code Description:	Owner/Operator funded site
No Further Action Date:	09/14/1992

UST:

Name:	MAJIK MARKET #09161/#89161
Address:	1875 PEACHTREE RD NE
City,State,Zip:	ATLANTA, GA

Tank Info:

Tankid:	1
Name:	MAJIK MARKET #09161/#89161
Address:	1875 PEACHTREE RD NE
Tank Status:	Removed from Ground
City:	ATLANTA
Tank Material:	Bare Steel
Pipe Type:	Not reported
Overfill Type:	Not reported
Install Date:	01/01/1978
Facility ID:	9000338
Status Date:	Not reported
Product:	Gas (Historical Use)
Pipe Material:	Galvanized Steel
Overfill Protection:	Not reported
Overfill Installed:	Not reported
Tank Exempt From Spill:	Not reported
Date Spill Device Installed:	Not reported

Tankid:	2
Name:	MAJIK MARKET #09161/#89161
Address:	1875 PEACHTREE RD NE
Tank Status:	Removed from Ground

MAJIK MARKET #09161/#89161 (Continued) **U001489398**

City:	ATLANTA
Tank Material:	Bare Steel
Pipe Type:	Not reported
Overfill Type:	Not reported
Install Date:	01/01/1978
Facility ID:	9000338
Status Date:	Not reported
Product:	Gas (Historical Use)
Pipe Material:	Galvanized Steel
Overfill Protection:	Not reported
Overfill Installed:	Not reported
Tank Exempt From Spill:	Not reported
Date Spill Device Installed:	Not reported

Tankid:	3
Name:	MAJIK MARKET #09161/#89161
Address:	1875 PEACHTREE RD NE
Tank Status:	Removed from Ground
City:	ATLANTA
Tank Material:	Bare Steel
Pipe Type:	Not reported
Overfill Type:	Not reported
Install Date:	01/01/1978
Facility ID:	9000338
Status Date:	Not reported
Product:	Gas (Historical Use)
Pipe Material:	Galvanized Steel
Overfill Protection:	Not reported
Overfill Installed:	Not reported
Tank Exempt From Spill:	Not reported
Date Spill Device Installed:	Not reported

GA Financial Assurance 1:

Name:	MAJIK MARKET #09161/#89161
Address:	1875 PEACHTREE RD NE
City,State,Zip:	ATLANTA, GA 30309
Region:	1
Facility ID:	9000338
Financial Responsiblity:	Not reported
Location Start Date:	05/13/1986
Location End Date:	01/27/1995
Location Status:	Close
Location Type:	Gas Station
Facility Status:	INACTIVE

W87 **FORMER CENTRAL CITY TAVERN SITE** **GA LUST** **U004188287**
WSW **1900 PEACHTREE ROAD** **GA UST** **N/A**
1/4-1/2 **ATLANTA, GA** **GA Financial Assurance**
0.449 mi.
2370 ft. **Site 3 of 4 in cluster W**

Relative:
Higher

Actual:
927 ft.

LUST:

Name:	FORMER CENTRAL CITY TAVERN SITE
Address:	1900 PEACHTREE ROAD
City,State,Zip:	ATLANTA, GA 30309
Facility ID:	10001909

FORMER CENTRAL CITY TAVERN SITE (Continued) **U004188287**

Leak ID:	Not reported
Description:	Not reported
Cleanup Status:	NFA - Clean Closure
Date Received:	Not reported
Project Officer:	Kelly Adams
Project Name:	UST - CLOSURE - FORMER CENTRAL CITY TAVERN SITE
Site Code Description:	Owner/Operator funded site
No Further Action Date:	11/19/2010

UST:

Name:	FORMER CENTRAL CITY TAVERN SITE
Address:	1900 PEACHTREE ROAD
City,State,Zip:	ATLANTA, GA

Tank Info:

Tankid:	1
Name:	FORMER CENTRAL CITY TAVERN SITE
Address:	1900 PEACHTREE ROAD
Tank Status:	Removed from Ground
City:	ATLANTA
Tank Material:	Unknown
Pipe Type:	Not reported
Overfill Type:	Not reported
Install Date:	Not reported
Facility ID:	10001909
Status Date:	Not reported
Product:	Not Marked/Tank Removed
Pipe Material:	Not reported
Overfill Protection:	0
Overfill Installed:	Not reported
Tank Exempt From Spill:	0
Date Spill Device Installed:	Not reported

GA Financial Assurance 1:

Name:	FORMER CENTRAL CITY TAVERN SITE
Address:	1900 PEACHTREE ROAD
City,State,Zip:	ATLANTA, GA 30309
Region:	1
Facility ID:	10001909
Financial Responsiblity:	Not reported
Location Start Date:	10/05/2010
Location End Date:	10/05/2010
Location Status:	Close
Location Type:	Gas Station
Facility Status:	INACTIVE

88
ENE
1/4-1/2
0.450 mi.
2375 ft.

FLAV-O-RICH INC
2121 FAULKNER RD NE
ATLANTA, GA

GA LUST **1000503843**
GA UST **N/A**
GA Financial Assurance

Relative:
Higher

Actual:
821 ft.

LUST:

Name:	FLAV-O-RICH INC
Address:	2121 FAULKNER RD NE
City,State,Zip:	ATLANTA, GA 30324

FLAV-O-RICH INC (Continued) **1000503843**

Facility ID:	00600579
Leak ID:	Not reported
Description:	Not reported
Cleanup Status:	NFA - No Further Action
Date Received:	07/24/1995
Project Officer:	June Li
Project Name:	UST - 1 - FLAV-O-RICH INC
Site Code Description:	Potential GUST trust fund reimbursement site
No Further Action Date:	10/31/1995

UST:

Name:	FLAV-O-RICH INC
Address:	2121 FAULKNER RD NE
City,State,Zip:	ATLANTA, GA

Tank Info:

Tankid:	1
Name:	FLAV-O-RICH INC
Address:	2121 FAULKNER RD NE
Tank Status:	Removed from Ground
City:	ATLANTA
Tank Material:	Bare Steel
Pipe Type:	Not reported
Overfill Type:	Not reported
Install Date:	05/11/1971
Facility ID:	600579
Status Date:	Not reported
Product:	Diesel
Pipe Material:	Galvanized Steel
Overfill Protection:	Not reported
Overfill Installed:	Not reported
Tank Exempt From Spill:	Not reported
Date Spill Device Installed:	Not reported

Tankid:	2
Name:	FLAV-O-RICH INC
Address:	2121 FAULKNER RD NE
Tank Status:	Removed from Ground
City:	ATLANTA
Tank Material:	Bare Steel
Pipe Type:	Not reported
Overfill Type:	Not reported
Install Date:	05/11/1971
Facility ID:	600579
Status Date:	Not reported
Product:	Gas (Historical Use)
Pipe Material:	Galvanized Steel
Overfill Protection:	Not reported
Overfill Installed:	Not reported
Tank Exempt From Spill:	Not reported
Date Spill Device Installed:	Not reported

Tankid:	3
Name:	FLAV-O-RICH INC
Address:	2121 FAULKNER RD NE
Tank Status:	Removed from Ground
City:	ATLANTA

FLAV-O-RICH INC (Continued) **1000503843**

Tank Material:	Bare Steel
Pipe Type:	Not reported
Overfill Type:	Not reported
Install Date:	05/11/1971
Facility ID:	600579
Status Date:	Not reported
Product:	Kerosene
Pipe Material:	Galvanized Steel
Overfill Protection:	Not reported
Overfill Installed:	Not reported
Tank Exempt From Spill:	Not reported
Date Spill Device Installed:	Not reported

Tankid:	4
Name:	FLAV-O-RICH INC
Address:	2121 FAULKNER RD NE
Tank Status:	Removed from Ground
City:	ATLANTA
Tank Material:	Bare Steel
Pipe Type:	Not reported
Overfill Type:	Not reported
Install Date:	05/11/1971
Facility ID:	600579
Status Date:	Not reported
Product:	Gas (Historical Use)
Pipe Material:	Galvanized Steel
Overfill Protection:	Not reported
Overfill Installed:	Not reported
Tank Exempt From Spill:	Not reported
Date Spill Device Installed:	Not reported

GA Financial Assurance 1:

Name:	FLAV-O-RICH INC
Address:	2121 FAULKNER RD NE
City,State,Zip:	ATLANTA, GA 30324
Region:	1
Facility ID:	600579
Financial Responsiblity:	Trust Fund
Location Start Date:	05/07/1986
Location End Date:	02/05/1998
Location Status:	Close
Location Type:	Commercial
Facility Status:	INACTIVE

X89 **PEACHTREES SUNOCO** **GA LUST** **U003002422**
WNW **2060 PEACHTREE RD NW** **GA UST** **N/A**
1/4-1/2 **ATLANTA, GA** **GA Financial Assurance**
0.454 mi.
2397 ft. **Site 2 of 2 in cluster X**

Relative:
Higher

Actual:
877 ft.

LUST:

Name:	PEACHTREES SUNOCO
Address:	2060 PEACHTREE RD NW
City,State,Zip:	ATLANTA, GA 30309
Facility ID:	00600959
Leak ID:	Not reported

PEACHTREES SUNOCO (Continued) **U003002422**

Description:	Not reported
Cleanup Status:	NFA - No Further Action
Date Received:	04/05/1995
Project Officer:	EPD Migration
Project Name:	UST - 1 - PEACHTREES SUNOCO
Site Code Description:	Potential GUST trust fund reimbursement site
No Further Action Date:	08/04/1995

UST:

Name:	PEACHTREES SUNOCO
Address:	2060 PEACHTREE RD NW
City,State,Zip:	ATLANTA, GA

Contact:

LEMIR ID:	142437
Facility ID:	600959
Facility Status:	Active
Location Status:	Active
Contact First Name:	Kiran
Contact Last Name:	Chelikani
Contact Email:	kiran.sunhouse@gmail.com
Company Name:	Not reported
Mailing Address:	347 West 3rd Street
Mailing City:	Jackson
Mailing State:	GA
Mailing Zip:	30233
Start Date:	Not reported
End Date:	Not reported
Contact Telephone:	678 8521308

Tank Info:

Tankid:	1
Name:	PEACHTREES SUNOCO
Address:	2060 PEACHTREE RD NW
Tank Status:	Currently in Use
City:	ATLANTA
Tank Material:	Steel-Impressed Current
Pipe Type:	Suction (American)
Overfill Type:	Flapper Valve
Install Date:	05/22/1978
Facility ID:	600959
Status Date:	Not reported
Product:	Regular
Pipe Material:	Fiberglass Reinforced Plastic
Overfill Protection:	0
Overfill Installed:	02/01/1999
Tank Exempt From Spill:	0
Date Spill Device Installed:	02/01/1999

Tankid:	2
Name:	PEACHTREES SUNOCO
Address:	2060 PEACHTREE RD NW
Tank Status:	Currently in Use
City:	ATLANTA
Tank Material:	Steel-Impressed Current
Pipe Type:	Suction (American)
Overfill Type:	Flapper Valve

PEACHTREES SUNOCO (Continued) **U003002422**

Install Date:	05/22/1978
Facility ID:	600959
Status Date:	Not reported
Product:	Regular
Pipe Material:	Fiberglass Reinforced Plastic
Overfill Protection:	0
Overfill Installed:	02/01/1999
Tank Exempt From Spill:	0
Date Spill Device Installed:	02/01/1999

Tankid:	3
Name:	PEACHTREES SUNOCO
Address:	2060 PEACHTREE RD NW
Tank Status:	Currently in Use
City:	ATLANTA
Tank Material:	Steel-Impressed Current
Pipe Type:	Suction (American)
Overfill Type:	Flapper Valve
Install Date:	05/22/1978
Facility ID:	600959
Status Date:	Not reported
Product:	Premium
Pipe Material:	Fiberglass Reinforced Plastic
Overfill Protection:	0
Overfill Installed:	02/01/1999
Tank Exempt From Spill:	0
Date Spill Device Installed:	02/01/1999

Tankid:	4
Name:	PEACHTREES SUNOCO
Address:	2060 PEACHTREE RD NW
Tank Status:	Currently in Use
City:	ATLANTA
Tank Material:	Steel-Impressed Current
Pipe Type:	Suction (American)
Overfill Type:	Flapper Valve
Install Date:	05/22/1978
Facility ID:	600959
Status Date:	Not reported
Product:	Diesel
Pipe Material:	Fiberglass Reinforced Plastic
Overfill Protection:	0
Overfill Installed:	02/01/1999
Tank Exempt From Spill:	0
Date Spill Device Installed:	02/01/1999

GA Financial Assurance 1:

Name:	PEACHTREES SUNOCO
Address:	2060 PEACHTREE RD NW
City,State,Zip:	ATLANTA, GA 30309
Region:	1
Facility ID:	600959
Financial Responsiblity:	G.U.S.T. Trust Fund
Location Start Date:	10/20/2016
Location End Date:	Not reported
Location Status:	Active

PEACHTREES SUNOCO (Continued) **U003002422**

Location Type: Gas Station
Facility Status: ACTIVE

W90 WSW 1/4-1/2 0.461 mi. 2436 ft. **TEXACO FOOD MART 1888 PEACHTREE RD ATLANTA, GA** **GA LUST GA UST GA Financial Assurance** **U003002615 N/A**

Site 4 of 4 in cluster W

Relative: Higher

Actual: 924 ft.

LUST:

Name: TEXACO FOOD MART
Address: 1888 PEACHTREE RD NW
City,State,Zip: ATLANTA, GA 30309
Facility ID: 00670426
Leak ID: Not reported
Description: Not reported
Cleanup Status: NFA - Remediation Act Sys
Date Received: 01/03/1994
Project Officer: Undine Johnson
Project Name: UST - 1 - TEXACO FOOD MART
Site Code Description: Assigned GUST trust fund contractor site
No Further Action Date: 09/30/2010

Name: TEXACO FOOD MART
Address: 1888 PEACHTREE RD NW
City,State,Zip: ATLANTA, GA 30309
Facility ID: 00670426
Leak ID: Not reported
Description: Not reported
Cleanup Status: Suspected Release
Date Received: Not reported
Project Officer: Richard Strickfaden
Project Name: UST - 2 - TEXACO FOOD MART
Site Code Description: Potential GUST trust fund reimbursement site
No Further Action Date: Not reported

Name: TEXACO FOOD MART
Address: 1888 PEACHTREE RD NW
City,State,Zip: ATLANTA, GA 30309
Facility ID: 00670426
Leak ID: Not reported
Description: Not reported
Cleanup Status: NFA - Suspected Release
Date Received: Not reported
Project Officer: EPD Migration
Project Name: UST - 3 - TEXACO FOOD MART
Site Code Description: Potential GUST trust fund reimbursement site
No Further Action Date: Not reported

Name: TEXACO FOOD MART
Address: 1888 PEACHTREE RD NW
City,State,Zip: ATLANTA, GA 30309
Facility ID: 00670426
Leak ID: Not reported
Description: Not reported
Cleanup Status: Suspected Release
Date Received: Not reported
Project Officer: Richard Strickfaden

TEXACO FOOD MART (Continued) **U003002615**

Project Name: UST - 4 - TEXACO FOOD MART
Site Code Description: Potential GUST trust fund reimbursement site
No Further Action Date: Not reported

Name: TEXACO FOOD MART
Address: 1888 PEACHTREE RD NW
City,State,Zip: ATLANTA, GA 30309
Facility ID: 00670426
Leak ID: Not reported
Description: Not reported
Cleanup Status: NFA - Remediation
Date Received: 08/07/2000
Project Officer: Jay Kemberling
Project Name: UST - 5 - TEXACO FOOD MART
Site Code Description: Owner/Operator funded site
No Further Action Date: 06/27/2008

Name: TEXACO FOOD MART
Address: 1888 PEACHTREE RD NW
City,State,Zip: ATLANTA, GA 30309
Facility ID: 00670426
Leak ID: Not reported
Description: Not reported
Cleanup Status: NFA - Suspected Release
Date Received: Not reported
Project Officer: EPD Migration
Project Name: UST - 6 - TEXACO FOOD MART
Site Code Description: Potential GUST trust fund reimbursement site
No Further Action Date: Not reported

Name: TEXACO FOOD MART
Address: 1888 PEACHTREE RD NW
City,State,Zip: ATLANTA, GA 30309
Facility ID: 00670426
Leak ID: Not reported
Description: Not reported
Cleanup Status: Suspected Release
Date Received: Not reported
Project Officer: Richard Strickfaden
Project Name: UST - 7 - TEXACO FOOD MART
Site Code Description: Potential GUST trust fund reimbursement site
No Further Action Date: Not reported

Name: TEXACO FOOD MART
Address: 1888 PEACHTREE RD NW
City,State,Zip: ATLANTA, GA 30309
Facility ID: 00670426
Leak ID: Not reported
Description: Not reported
Cleanup Status: NFA - Suspected Release
Date Received: Not reported
Project Officer: EPD Migration
Project Name: UST - 8 - TEXACO FOOD MART
Site Code Description: Potential GUST trust fund reimbursement site
No Further Action Date: Not reported

Name: TEXACO FOOD MART

TEXACO FOOD MART (Continued) **U003002615**

Address:	1888 PEACHTREE RD NW
City,State,Zip:	ATLANTA, GA 30309
Facility ID:	00670426
Leak ID:	Not reported
Description:	Not reported
Cleanup Status:	NFA - Suspected Release
Date Received:	Not reported
Project Officer:	EPD Migration
Project Name:	UST - 9 - TEXACO FOOD MART
Site Code Description:	Potential GUST trust fund reimbursement site
No Further Action Date:	Not reported

Name:	TEXACO FOOD MART
Address:	1888 PEACHTREE RD NW
City,State,Zip:	ATLANTA, GA 30309
Facility ID:	00670426
Leak ID:	Not reported
Description:	Not reported
Cleanup Status:	NFA - Suspected Release
Date Received:	Not reported
Project Officer:	EPD Migration
Project Name:	UST - 11 - TEXACO FOOD MART
Site Code Description:	Potential GUST trust fund reimbursement site
No Further Action Date:	Not reported

Name:	TEXACO FOOD MART
Address:	1888 PEACHTREE RD NW
City,State,Zip:	ATLANTA, GA 30309
Facility ID:	00670426
Leak ID:	Not reported
Description:	Not reported
Cleanup Status:	Suspected Release
Date Received:	Not reported
Project Officer:	Richard Strickfaden
Project Name:	UST - 10 - TEXACO FOOD MART
Site Code Description:	Potential GUST trust fund reimbursement site
No Further Action Date:	Not reported

UST:

Name:	TEXACO FOOD MART
Address:	1888 PEACHTREE RD
City,State,Zip:	ATLANTA, GA

Contact:

LEMIR ID:	143481
Facility ID:	670426
Facility Status:	Active
Location Status:	Active
Contact First Name:	Mehmood
Contact Last Name:	Sohani
Contact Email:	sohanioffice@gmail.com
Company Name:	Not reported
Mailing Address:	556 Northside Drive SW
Mailing City:	Atlanta
Mailing State:	GA
Mailing Zip:	30310
Start Date:	Not reported

TEXACO FOOD MART (Continued) **U003002615**

End Date:	Not reported
Contact Telephone:	770 6969122

Tank Info:

Tankid:	1
Name:	TEXACO FOOD MART
Address:	1888 PEACHTREE RD
Tank Status:	Removed from Ground
City:	ATLANTA
Tank Material:	Cathodically Protected Steel
Pipe Type:	Pressurized
Overfill Type:	Not reported
Install Date:	05/13/1984
Facility ID:	670426
Status Date:	Not reported
Product:	Gas (Historical Use)
Pipe Material:	Cathodically Protected
Overfill Protection:	Not reported
Overfill Installed:	02/01/1995
Tank Exempt From Spill:	Not reported
Date Spill Device Installed:	01/01/1995

Tankid:	2
Name:	TEXACO FOOD MART
Address:	1888 PEACHTREE RD
Tank Status:	Removed from Ground
City:	ATLANTA
Tank Material:	Cathodically Protected Steel
Pipe Type:	Pressurized
Overfill Type:	Not reported
Install Date:	05/13/1984
Facility ID:	670426
Status Date:	Not reported
Product:	Gas (Historical Use)
Pipe Material:	Cathodically Protected
Overfill Protection:	Not reported
Overfill Installed:	02/01/1995
Tank Exempt From Spill:	Not reported
Date Spill Device Installed:	01/01/1995

Tankid:	3
Name:	TEXACO FOOD MART
Address:	1888 PEACHTREE RD
Tank Status:	Removed from Ground
City:	ATLANTA
Tank Material:	Cathodically Protected Steel
Pipe Type:	Pressurized
Overfill Type:	Not reported
Install Date:	05/13/1986
Facility ID:	670426
Status Date:	Not reported
Product:	Gas (Historical Use)
Pipe Material:	Cathodically Protected
Overfill Protection:	Not reported
Overfill Installed:	02/01/1995
Tank Exempt From Spill:	Not reported
Date Spill Device Installed:	01/01/1995

TEXACO FOOD MART (Continued) **U003002615**

Tankid:	4
Name:	TEXACO FOOD MART
Address:	1888 PEACHTREE RD
Tank Status:	Currently in Use
City:	ATLANTA
Tank Material:	Composite
Pipe Type:	Pressurized
Overfill Type:	Ball Float
Install Date:	06/01/2000
Facility ID:	670426
Status Date:	Not reported
Product:	Gas (Historical Use)
Pipe Material:	Not reported
Overfill Protection:	0
Overfill Installed:	06/01/2000
Tank Exempt From Spill:	0
Date Spill Device Installed:	06/01/2000

Tankid:	5
Name:	TEXACO FOOD MART
Address:	1888 PEACHTREE RD
Tank Status:	Currently in Use
City:	ATLANTA
Tank Material:	Composite
Pipe Type:	Pressurized
Overfill Type:	Ball Float
Install Date:	06/01/2000
Facility ID:	670426
Status Date:	Not reported
Product:	Regular
Pipe Material:	Not reported
Overfill Protection:	0
Overfill Installed:	06/01/2000
Tank Exempt From Spill:	0
Date Spill Device Installed:	06/01/2000

Payments:

Obligation Amount:	$53,467.56
Agreement Number:	FY-2002-GUST-02-1684
Agreement Type:	GUST Reimbursement
Payment Amount:	$53,467.56
Obligation Amount:	$127,858.21
Agreement Number:	FY-2000-GUST-99-905
Agreement Type:	GUST Reimbursement
Payment Amount:	$127,858.21
Obligation Amount:	$338,646.86
Agreement Number:	FY-2005-GUST-04-03-05
Agreement Type:	GUST-Contractor/Reimbursement Project
Payment Amount:	$338,646.86

GA Financial Assurance 1:

Name:	TEXACO FOOD MART
Address:	1888 PEACHTREE RD NW

TEXACO FOOD MART (Continued) **U003002615**

City,State,Zip:	ATLANTA, GA 30309
Region:	1
Facility ID:	670426
Financial Responsiblity:	G.U.S.T. Trust Fund
Location Start Date:	03/22/2016
Location End Date:	Not reported
Location Status:	Active
Location Type:	Gas Station
Facility Status:	ACTIVE

Z91 WSW 1/4-1/2 0.468 mi. 2469 ft. **WENDY'S RESTAURANT** **GA LUST** **U003920777**
1820 PEACHTREE RD NW **GA UST** **N/A**
ATLANTA, GA **GA Financial Assurance**

Site 1 of 2 in cluster Z

Relative: Higher

Actual: 904 ft.

LUST:

Name:	WENDY'S RESTAURANT
Address:	1820 PEACHTREE RD NW
City,State,Zip:	ATLANTA, GA 30309
Facility ID:	00601332
Leak ID:	Not reported
Description:	Not reported
Cleanup Status:	NFA - No Further Action
Date Received:	01/22/2003
Project Officer:	Calvin Jones
Project Name:	UST - 1 - WENDY'S RESTAURANT
Site Code Description:	Owner/Operator funded site
No Further Action Date:	02/11/2003

UST:

Name:	WENDY'S RESTAURANT
Address:	1820 PEACHTREE RD NW
City,State,Zip:	ATLANTA, GA

Tank Info:

Tankid:	1
Name:	WENDY'S RESTAURANT
Address:	1820 PEACHTREE RD NW
Tank Status:	Permanently Out Of Use
City:	ATLANTA
Tank Material:	Marked Unknown
Pipe Type:	Not reported
Overfill Type:	Not reported
Install Date:	01/01/1951
Facility ID:	601332
Status Date:	Not reported
Product:	Used Oil
Pipe Material:	Unknown
Overfill Protection:	-1
Overfill Installed:	Not reported
Tank Exempt From Spill:	-1
Date Spill Device Installed:	Not reported

Tankid:	2
Name:	WENDY'S RESTAURANT
Address:	1820 PEACHTREE RD NW
Tank Status:	Permanently Out Of Use

WENDY'S RESTAURANT (Continued) **U003920777**

City:	ATLANTA
Tank Material:	Marked Unknown
Pipe Type:	Not reported
Overfill Type:	Not reported
Install Date:	05/16/1948
Facility ID:	601332
Status Date:	Not reported
Product:	Gas (Historical Use)
Pipe Material:	Unknown
Overfill Protection:	Not reported
Overfill Installed:	Not reported
Tank Exempt From Spill:	Not reported
Date Spill Device Installed:	Not reported

Tankid:	3
Name:	WENDY'S RESTAURANT
Address:	1820 PEACHTREE RD NW
Tank Status:	Permanently Out Of Use
City:	ATLANTA
Tank Material:	Marked Unknown
Pipe Type:	Not reported
Overfill Type:	Not reported
Install Date:	05/16/1948
Facility ID:	601332
Status Date:	Not reported
Product:	Gas (Historical Use)
Pipe Material:	Unknown
Overfill Protection:	Not reported
Overfill Installed:	Not reported
Tank Exempt From Spill:	Not reported
Date Spill Device Installed:	Not reported

Tankid:	4
Name:	WENDY'S RESTAURANT
Address:	1820 PEACHTREE RD NW
Tank Status:	Permanently Out Of Use
City:	ATLANTA
Tank Material:	Marked Unknown
Pipe Type:	Not reported
Overfill Type:	Not reported
Install Date:	05/13/1963
Facility ID:	601332
Status Date:	Not reported
Product:	Gas (Historical Use)
Pipe Material:	Unknown
Overfill Protection:	Not reported
Overfill Installed:	Not reported
Tank Exempt From Spill:	Not reported
Date Spill Device Installed:	Not reported

Tankid:	5
Name:	WENDY'S RESTAURANT
Address:	1820 PEACHTREE RD NW
Tank Status:	Permanently Out Of Use
City:	ATLANTA
Tank Material:	Marked Unknown
Pipe Type:	Not reported

WENDY'S RESTAURANT (Continued) **U003920777**

Overfill Type:	Not reported
Install Date:	05/13/1963
Facility ID:	601332
Status Date:	Not reported
Product:	Gas (Historical Use)
Pipe Material:	Unknown
Overfill Protection:	Not reported
Overfill Installed:	Not reported
Tank Exempt From Spill:	Not reported
Date Spill Device Installed:	Not reported

GA Financial Assurance 1:

Name:	WENDY'S RESTAURANT
Address:	1820 PEACHTREE RD NW
City,State,Zip:	ATLANTA, GA 30309
Region:	1
Facility ID:	601332
Financial Responsiblity:	Self Insured
Location Start Date:	02/12/2003
Location End Date:	Not reported
Location Status:	Close
Location Type:	Gas Station
Facility Status:	INACTIVE

Z92
WSW
1/4-1/2
0.478 mi.
2526 ft.

SHIPFEIFER ON PEACHTREE **GA NON-HSI** **S108118614**
1814 PEACHTREE STREET NW **N/A**
ATLANTA, GA 30309

Site 2 of 2 in cluster Z

Relative:
Higher

Actual:
906 ft.

NON HSI:

Name:	SHIPFEIFER ON PEACHTREE
Address:	1814 PEACHTREE STREET NW
City,State,Zip:	ATLANTA, GA 30309
Latitude:	33.805000
Longitude:	84.393889
Ground Water Pathway Score:	6.50
On-Site Pathway Score:	11.90
Report Date:	06/01/2006
Additional Info:	Not reported
Contamination:	Tetrachloroethene

AA93
WNW
1/4-1/2
0.483 mi.
2552 ft.

PARKING LOT (FORMER STANDARD OIL STATION) **GA LUST** **S105791680**
2112 PEACHTREE ROAD **N/A**
ATLANTA, GA 30309

Site 1 of 2 in cluster AA

Relative:
Higher

Actual:
863 ft.

LUST:

Name:	PARKING LOT (FORMER STANDARD OIL STATION)
Address:	2112 PEACHTREE ROAD
City,State,Zip:	ATLANTA, GA 30309
Facility ID:	10000200
Leak ID:	1
Description:	Confirmed Release

PARKING LOT (FORMER STANDARD OIL STATION) (Continued) **S105791680**

Cleanup Status:	NFA - No Further Action
Date Received:	12/10/2002
Project Officer:	William Logan
Project Name:	UST - 1 - PARKING LOT (FORMER STANDARD OIL STATION)
Site Code Description:	Owner/Operator funded site
No Further Action Date:	12/10/2002

AA94
WNW
1/4-1/2
0.485 mi.
2562 ft.

BENNETT STREET, LTD.
2110 PEACHTREE ST.
ATLANTA, GA

GA NON-HSI **S104240223**
N/A

Site 2 of 2 in cluster AA

Relative:
Higher

Actual:
863 ft.

NON HSI:

Name:	BENNETT STREET, LTD.
Address:	2110 PEACHTREE ST.
City,State,Zip:	ATLANTA, GA
Latitude:	Not reported
Longitude:	Not reported
Ground Water Pathway Score:	3.25
On-Site Pathway Score:	0
Report Date:	Not reported
Additional Info:	Not reported
Contamination:	Not reported

95
NE
1/4-1/2
0.500 mi.
2640 ft.

QUIKTRIP #744
761 SIDNEY MARCUS BLVD
ATLANTA, GA 30324

GA LUST FINDS **1004686011**
N/A

Relative:
Higher

Actual:
881 ft.

LUST:

Name:	QUIKTRIP #744
Address:	761 SIDNEY MARCUS BLVD
City,State,Zip:	ATLANTA, GA 30324
Facility ID:	09060292
Leak ID:	Not reported
Description:	Not reported
Cleanup Status:	NFA - Suspected Release
Date Received:	Not reported
Project Officer:	EPD Migration
Project Name:	UST - 5 - QUIKTRIP #744
Site Code Description:	Owner/Operator funded site
No Further Action Date:	Not reported

Name:	QUIKTRIP #744
Address:	761 SIDNEY MARCUS BLVD
City,State,Zip:	ATLANTA, GA 30324
Facility ID:	09060292
Leak ID:	Not reported
Description:	Not reported
Cleanup Status:	NFA - Suspected Release
Date Received:	Not reported
Project Officer:	EPD Migration
Project Name:	UST - 1 - QUIKTRIP #744
Site Code Description:	Owner/Operator funded site

QUIKTRIP #744 (Continued) **1004686011**

No Further Action Date: Not reported

Name: QUIKTRIP #744
Address: 761 SIDNEY MARCUS BLVD
City,State,Zip: ATLANTA, GA 30324
Facility ID: 09060292
Leak ID: Not reported
Description: Not reported
Cleanup Status: NFA - Suspected Release
Date Received: Not reported
Project Officer: EPD Migration
Project Name: UST - 2 - QUIKTRIP #744
Site Code Description: Owner/Operator funded site
No Further Action Date: Not reported

Name: QUIKTRIP #744
Address: 761 SIDNEY MARCUS BLVD
City,State,Zip: ATLANTA, GA 30324
Facility ID: 09060292
Leak ID: Not reported
Description: Not reported
Cleanup Status: NFA - Suspected Release
Date Received: Not reported
Project Officer: EPD Migration
Project Name: UST - 3 - QUIKTRIP #744
Site Code Description: Owner/Operator funded site
No Further Action Date: Not reported

Name: QUIKTRIP #744
Address: 761 SIDNEY MARCUS BLVD
City,State,Zip: ATLANTA, GA 30324
Facility ID: 09060292
Leak ID: Not reported
Description: Not reported
Cleanup Status: NFA - Suspected Release
Date Received: Not reported
Project Officer: EPD Migration
Project Name: UST - 4 - QUIKTRIP #744
Site Code Description: Owner/Operator funded site
No Further Action Date: Not reported

Name: QUIKTRIP #744
Address: 761 SIDNEY MARCUS BLVD
City,State,Zip: ATLANTA, GA 30324
Facility ID: 09060292
Leak ID: Not reported
Description: Not reported
Cleanup Status: NFA - Suspected Release
Date Received: Not reported
Project Officer: EPD Migration
Project Name: UST - 6 - QUIKTRIP #744
Site Code Description: Owner/Operator funded site
No Further Action Date: Not reported

FINDS:
Registry ID: 110005278430

QUIKTRIP #744 (Continued) **1004686011**

Click Here:

Environmental Interest/Information System:
GEIMS (Geographic Environmental Information Management System) provides the EPA and Public a single point of access to core data for all facilities and sites regulated or monitored by the EPA and a single system for the reporting of all environmental data.

Click this hyperlink while viewing on your computer to access additional FINDS: detail in the EDR Site Report.

---

96 East 1/2-1 0.521 mi. 2753 ft.

BMTS/LIDDELL SATELLITE
2061 LIDDELL DR NW
ATLANTA, GA

GA NON-HSI **U001478129**
GA LUST **N/A**
GA UST
GA Financial Assurance

Relative: Higher

Actual: 838 ft.

NON HSI:

Name:	2061 LIDDELL DRIVE TRACT
Address:	2061 LIDDELL DRIVE
City,State,Zip:	ATLANTA, GA 30324
Latitude:	33.765000
Longitude:	84.395000
Ground Water Pathway Score:	0.50
On-Site Pathway Score:	0.00
Report Date:	11/09/2012
Additional Info:	Not reported
Contamination:	lead

LUST:

Name:	BMTS/LIDDELL SATELLITE
Address:	2061 LIDDELL DR NW
City,State,Zip:	ATLANTA, GA 30315
Facility ID:	00600286
Leak ID:	Not reported
Description:	Not reported
Cleanup Status:	NFA - No Further Action
Date Received:	08/11/1999
Project Officer:	Ron Wallace
Project Name:	UST - 1 - BMTS/LIDDELL SATELLITE
Site Code Description:	Not Eligible GUST trust fund reimbursement site
No Further Action Date:	05/12/2008

UST:

Name:	BMTS/LIDDELL SATELLITE
Address:	2061 LIDDELL DR NW
City,State,Zip:	ATLANTA, GA

Tank Info:

Tankid:	1
Name:	BMTS/LIDDELL SATELLITE
Address:	2061 LIDDELL DR NW
Tank Status:	Removed from Ground
City:	ATLANTA
Tank Material:	Bare Steel
Pipe Type:	Not reported
Overfill Type:	Not reported
Install Date:	05/11/1971

BMTS/LIDDELL SATELLITE (Continued) **U001478129**

Facility ID:	600286
Status Date:	Not reported
Product:	Gas (Historical Use)
Pipe Material:	Unknown
Overfill Protection:	Not reported
Overfill Installed:	Not reported
Tank Exempt From Spill:	Not reported
Date Spill Device Installed:	Not reported

Tankid:	2
Name:	BMTS/LIDDELL SATELLITE
Address:	2061 LIDDELL DR NW
Tank Status:	Removed from Ground
City:	ATLANTA
Tank Material:	Bare Steel
Pipe Type:	Not reported
Overfill Type:	Not reported
Install Date:	05/11/1971
Facility ID:	600286
Status Date:	Not reported
Product:	Gas (Historical Use)
Pipe Material:	Unknown
Overfill Protection:	Not reported
Overfill Installed:	Not reported
Tank Exempt From Spill:	Not reported
Date Spill Device Installed:	Not reported

Tankid:	3
Name:	BMTS/LIDDELL SATELLITE
Address:	2061 LIDDELL DR NW
Tank Status:	Removed from Ground
City:	ATLANTA
Tank Material:	Cathodically Protected Steel
Pipe Type:	Not reported
Overfill Type:	Not reported
Install Date:	05/07/1985
Facility ID:	600286
Status Date:	Not reported
Product:	Diesel
Pipe Material:	Cathodically Protected
Overfill Protection:	Not reported
Overfill Installed:	Not reported
Tank Exempt From Spill:	Not reported
Date Spill Device Installed:	Not reported

Tankid:	4
Name:	BMTS/LIDDELL SATELLITE
Address:	2061 LIDDELL DR NW
Tank Status:	Removed from Ground
City:	ATLANTA
Tank Material:	Bare Steel
Pipe Type:	Not reported
Overfill Type:	Not reported
Install Date:	05/11/1971
Facility ID:	600286
Status Date:	Not reported
Product:	Used Oil

BMTS/LIDDELL SATELLITE (Continued) **U001478129**

Pipe Material:	Unknown
Overfill Protection:	-1
Overfill Installed:	Not reported
Tank Exempt From Spill:	-1
Date Spill Device Installed:	Not reported

GA Financial Assurance 1:

Name:	BMTS/LIDDELL SATELLITE
Address:	2061 LIDDELL DR NW
City,State,Zip:	ATLANTA, GA 30315
Region:	1
Facility ID:	600286
Financial Responsiblity:	G.U.S.T. Trust Fund
Location Start Date:	05/07/1986
Location End Date:	08/16/1999
Location Status:	Close
Location Type:	County
Facility Status:	INACTIVE

97
NE
1/2-1
0.526 mi.
2776 ft.

AVENTINE AT LINDBERG APARTMENTS **GA NON-HSI** **S110648056**
740 SYDNEY MARCUS BLVD NE **N/A**
ATLANTA, GA 30324

Relative:
Higher

Actual:
917 ft.

NON HSI:

Name:	AVENTINE AT LINDBERG APARTMENTS
Address:	740 SYDNEY MARCUS BLVD NE
City,State,Zip:	ATLANTA, GA 30324
Latitude:	33.835833
Longitude:	84.363889
Ground Water Pathway Score:	6.50
On-Site Pathway Score:	9.90
Report Date:	11/22/2010
Additional Info:	Not reported
Contamination:	tetrachloroethene

98
NW
1/2-1
0.610 mi.
3219 ft.

2257 PEACHTREE ROAD **GA NON-HSI** **S104819343**
2257 PEACHTREE ROAD **N/A**
ATLANTA, GA 30309

Relative:
Higher

Actual:
832 ft.

NON HSI:

Name:	2257 PEACHTREE ROAD
Address:	2257 PEACHTREE ROAD
City,State,Zip:	ATLANTA, GA 30309
Latitude:	Not reported
Longitude:	Not reported
Ground Water Pathway Score:	6.50
On-Site Pathway Score:	19.75
Report Date:	09/01/1999
Additional Info:	Not reported
Contamination:	Not reported

99
WNW
1/2-1
0.612 mi.
3233 ft.

NATIONSBANK OF GA AND ELLIOTT GOLDSTEIN PROPERTY
75 BENNETT ST.
ATLANTA, GA

GA NON-HSI **S105872226**
N/A

Relative:
Higher

Actual:
821 ft.

NON HSI:

Name:	NATIONSBANK OF GA AND ELLIOTT GOLDSTEIN PROPERTY
Address:	75 BENNETT ST.
City,State,Zip:	ATLANTA, GA
Latitude:	33.810
Longitude:	-84.393
Ground Water Pathway Score:	8.1
On-Site Pathway Score:	18.5
Report Date:	03/01/1994
Additional Info:	Not reported
Contamination:	Not reported

100
NW
1/2-1
0.623 mi.
3292 ft.

PEACHTREE SQUARE SHOPPING CENTER
2274 PEACHTREE ROAD, NE
ATLANTA, GA

GA NON-HSI **S106678175**
N/A

Relative:
Higher

Actual:
821 ft.

NON HSI:

Name:	PEACHTREE SQUARE SHOPPING CENTER
Address:	2274 PEACHTREE ROAD, NE
City,State,Zip:	ATLANTA, GA
Latitude:	33.816944
Longitude:	84.390833
Ground Water Pathway Score:	6.50
On-Site Pathway Score:	14.81
Report Date:	05/04/2004
Additional Info:	Not reported
Contamination:	tetrachloroethene

101
East
1/2-1
0.651 mi.
3439 ft.

GDOT CHESHIRE BRIDGE ROAD MAINTENANCE FACILITY
CHESHIRE BRIDGE RD
ATLANTA, GA 30324

GA NON-HSI **S108630932**
N/A

Relative:
Higher

Actual:
872 ft.

NON HSI:

Name:	GDOT CHESHIRE BRIDGE ROAD MAINTENANCE FACILITY
Address:	CHESHIRE BRIDGE RD
City,State,Zip:	ATLANTA, GA 30324
Latitude:	33.810000
Longitude:	84.358889
Ground Water Pathway Score:	8.10
On-Site Pathway Score:	11.10
Report Date:	06/07/2007
Additional Info:	Not reported
Contamination:	Cadmium, Tetrachloroethane

102
ESE
1/2-1
0.652 mi.
3441 ft.

UNDEVELOPED PROPERTY
1866 N. ROCK SPRINGS ROAD
ATLANTA, GA 30120

GA NON-HSI

S118428652
N/A

Relative:
Higher

Actual:
911 ft.

NON HSI:

Name:	UNDEVELOPED PROPERTY
Address:	1866 N. ROCK SPRINGS ROAD
City,State,Zip:	ATLANTA, GA 30120
Latitude:	33.805278
Longitude:	84.366389
Ground Water Pathway Score:	3.25
On-Site Pathway Score:	17.77
Report Date:	10/08/2015
Additional Info:	Tax Parcel ID: 17 005000050453
Contamination:	Tetrachoroethene

103
ESE
1/2-1
0.694 mi.
3664 ft.

COMMERICAL PROPERTY
1801 PIEDMONT AVENUE NE
ATLANTA, GA 30305

GA NON-HSI

S127306983
N/A

Relative:
Higher

Actual:
911 ft.

NON HSI:

Name:	COMMERICAL PROPERTY
Address:	1801 PIEDMONT AVENUE NE
City,State,Zip:	ATLANTA, GA 30305
Latitude:	33.804167
Longitude:	84.366944
Ground Water Pathway Score:	3.30
On-Site Pathway Score:	8.90
Report Date:	10/20/2020
Additional Info:	Tax Parcel:17 005100010416
Contamination:	H2O: Tetrachloroethene OS:Tetrachloroethene

104
WNW
1/2-1
0.701 mi.
3699 ft.

COLONIAL HOMES
240 COLONIAL HOMES DR.
ATLANTA, GA 30309

GA NON-HSI
GA BROWNFIELDS
GA SPILLS

S105229614
N/A

Relative:
Lower

Actual:
789 ft.

NON HSI:

Name:	COLONIAL HOMES
Address:	240 COLONIAL HOMES DRIVE
City,State,Zip:	ATLANTA, GA 30309
Latitude:	33.813889
Longitude:	84.395833
Ground Water Pathway Score:	8.13
On-Site Pathway Score:	19.75
Report Date:	03/05/2005
Additional Info:	Not reported
Contamination:	vinyl chloride; tetrachloroethylene

BROWNFIELD:

Name:	COLONIAL HOMES
Address:	240 COLONIAL HOMES DR.
City,State,Zip:	ATLANTA, GA 30309

COLONIAL HOMES (Continued) **S105229614**

Facility ID: 1036
Acreage: 17
Risk: Residential
Restricted: Not Restricted
Status: N-HSI
Date Cleanup Plan: 03/23/2005
Date Cleanup Completed: 04/06/2006

SPILLS:

Name:	Not reported
Address:	240 COLONIAL HOMES DRIVE
City,State,Zip:	ATLANTA, GA
CTS Number:	Not reported
Spill Number:	14767
UN Number:	Not reported
UN Number2:	Not reported
Report Number:	Not reported
Report Date:	Not reported
Report Time:	Not reported
Spill Date:	11/20/2001
Spill Time:	Not reported
Incident Type:	Not reported
Material Involved:	Not reported
Quantity:	Not reported
Phase:	Not reported
Radioactive:	Not reported
Material 2:	Not reported
Quantity 2:	Not reported
Phase 2:	Not reported
Radioactive 2:	Not reported
Waterway Impctd:	Not reported
Evacuation:	Not reported
Caller:	Not reported
Organization:	Not reported
Org Phone:	Not reported
Primary Concern:	Not reported
Associate Name:	Not reported
Investigation Date:	Not reported
Resolved:	Not reported
Closure Date:	Not reported
Ten Days Follow Up:	Not reported
Transferred Record:	Not reported
Fire:	Not reported
Police:	Not reported
Sheriff:	Not reported
GSP:	Not reported
Medical:	Not reported
EPA:	Not reported
USCG:	Not reported
EMA:	Not reported
DRN:	Not reported
DOT:	Not reported
Responsible Prty:	Not reported
RP Contact:	Not reported
RP Address:	Not reported
RP Phone:	Not reported
RP City:	Not reported

COLONIAL HOMES (Continued) **S105229614**

Action Code:	Not reported
Action:	Not reported
Investigator:	Not reported
EOC Operator:	Not reported
Time EOC Notifd:	Not reported
Time Dispatched:	Not reported
Complaint Code:	Not reported
Complaint ID:	Not reported
Cmplaint Referred:	Not reported
Report Sum:	Not reported
At:	Not reported
DDO:	Not reported
Date Recieved:	Not reported
Comments:	Not reported
Comments 1:	Not reported
Referred:	Not reported
Comments 2:	Not reported
Substance:	Not reported
Comments 3:	Not reported
Location:	Not reported
Comments 4:	Not reported
Source:	WESLEY TOWNSEND APTS.
Comments 5:	Not reported
Details:	Not reported
Additional Info:	Not reported
Comments 6:	Not reported
Comments 7:	Not reported
Incident:	Not reported
Primary Concern 1 Description:	Not reported
Primary Concern 2:	Not reported
Primary Concern 2 Description:	Not reported
Source Address 1:	Not reported
Source Address 2:	Not reported
Source City:	Not reported
Source State:	Not reported
Source Zip:	Not reported
Direction:	Not reported
Caller Address 1:	Not reported
Caller Address 2:	Not reported
Caller City:	Not reported
Caller State:	Not reported
Caller Zip:	Not reported
Comp City:	Not reported
Branch:	Not reported
BDesc:	Not reported
Program:	Not reported
Prog Desc:	Not reported
Accept Date:	Not reported
Assign Date:	Not reported
FUI Need:	Not reported
Refer 2:	Not reported
Contact:	Not reported
Active:	Not reported
Facility ID:	Not reported
Approved Date:	Not reported
Facility Status:	Not reported

COLONIAL HOMES (Continued) **S105229614**

Name:	Not reported
Address:	240 COLONIAL HOMES DRIVE
City,State,Zip:	ATLANTA, GA
CTS Number:	Not reported
Spill Number:	Not reported
UN Number:	Not reported
UN Number2:	Not reported
Report Number:	Not reported
Report Date:	Not reported
Report Time:	Not reported
Spill Date:	11/20/2001
Spill Time:	Not reported
Incident Type:	Not reported
Material Involved:	Not reported
Quantity:	Not reported
Phase:	Not reported
Radioactive:	Not reported
Material 2:	Not reported
Quantity 2:	Not reported
Phase 2:	Not reported
Radioactive 2:	Not reported
Waterway Impctd:	Not reported
Evacuation:	Not reported
Caller:	Not reported
Organization:	Not reported
Org Phone:	Not reported
Primary Concern:	Not reported
Associate Name:	Not reported
Investigation Date:	Not reported
Resolved:	Not reported
Closure Date:	Not reported
Ten Days Follow Up:	Not reported
Transferred Record:	Not reported
Fire:	Not reported
Police:	Not reported
Sheriff:	Not reported
GSP:	Not reported
Medical:	Not reported
EPA:	Not reported
USCG:	Not reported
EMA:	Not reported
DRN:	Not reported
DOT:	Not reported
Responsible Prty:	WESLEY TOWNSEND APTS.
RP Contact:	Not reported
RP Address:	Not reported
RP Phone:	Not reported
RP City:	Not reported
Action Code:	Not reported
Action:	Not reported
Investigator:	Not reported
EOC Operator:	Not reported
Time EOC Notifd:	Not reported
Time Dispatched:	Not reported
Complaint Code:	Not reported
Complaint ID:	14767
Cmplaint Referred:	Not reported

COLONIAL HOMES (Continued) **S105229614**

Report Sum:	Not reported
At:	Not reported
DDO:	Not reported
Date Recieved:	11/20/2001
Comments:	Not reported
Comments 1:	Not reported
Referred:	Not reported
Comments 2:	Not reported
Substance:	Not reported
Comments 3:	Not reported
Location:	Not reported
Comments 4:	Not reported
Source:	Not reported
Comments 5:	Not reported
Details:	Not reported
Additional Info:	Not reported
Comments 6:	Not reported
Comments 7:	Not reported
Incident:	ERT REPORT # 11202001-03. CALLER REPORTED THAT ADJOINING APARTMENT COMPLEX IS DRAINING THEIR SWIMMING POOL INTO A NEARBY STORM DRAIN WHICH LEADS TO PEACHTREE CREEK.
Primary Concern 1 Description:	Not reported
Primary Concern 2:	Not reported
Primary Concern 2 Description:	Not reported
Source Address 1:	Not reported
Source Address 2:	Not reported
Source City:	Not reported
Source State:	Not reported
Source Zip:	Not reported
Direction:	Not reported
Caller Address 1:	Not reported
Caller Address 2:	Not reported
Caller City:	Not reported
Caller State:	Not reported
Caller Zip:	Not reported
Comp City:	Not reported
Branch:	Not reported
BDesc:	Not reported
Program:	Not reported
Prog Desc:	Not reported
Accept Date:	Not reported
Assign Date:	Not reported
FUI Need:	Not reported
Refer 2:	Not reported
Contact:	Not reported
Active:	Not reported
Facility ID:	Not reported
Approved Date:	Not reported
Facility Status:	Not reported

105 ENE 1/2-1 0.729 mi. 3849 ft. | **LEDBETTER ROOFING CO**
2171 CHESHIRE BRIDGE RD NE
ATLANTA, GA | **GA NON-HSI**
GA LUST
GA UST
GA Financial Assurance | **U001478458**
N/A

Relative: Higher

Actual: 834 ft.

NON HSI:

Name:	LEDBETTER ROOFING
Address:	2171 CHESHIRE BRIDGE ROAD
City,State,Zip:	ATLANTA, GA
Latitude:	33.814167
Longitude:	84.353889
Ground Water Pathway Score:	Not Scored
On-Site Pathway Score:	Not Scored
Report Date:	11/10/2014
Additional Info:	Not reported
Contamination:	Not reported

LUST:

Name:	LEDBETTER ROOFING CO
Address:	2171 CHESHIRE BRIDGE RD NE
City,State,Zip:	ATLANTA, GA 30324
Facility ID:	00600742
Leak ID:	Not reported
Description:	Not reported
Cleanup Status:	NFA - No Further Action
Date Received:	03/29/2011
Project Officer:	Ron Wallace
Project Name:	UST - 1 - LEDBETTER ROOFING CO
Site Code Description:	Potential GUST trust fund reimbursement site
No Further Action Date:	06/02/2011

UST:

Name:	LEDBETTER ROOFING CO
Address:	2171 CHESHIRE BRIDGE RD NE
City,State,Zip:	ATLANTA, GA

Tank Info:

Tankid:	1
Name:	LEDBETTER ROOFING CO
Address:	2171 CHESHIRE BRIDGE RD NE
Tank Status:	Removed from Ground
City:	ATLANTA
Tank Material:	Fiberglass
Pipe Type:	Safe Suction (Euro)
Overfill Type:	Flapper Valve
Install Date:	05/06/1992
Facility ID:	600742
Status Date:	Not reported
Product:	Gas (Historical Use)
Pipe Material:	Fiberglass Reinforced Plastic
Overfill Protection:	Not reported
Overfill Installed:	06/01/1991
Tank Exempt From Spill:	Not reported
Date Spill Device Installed:	06/01/1991

GA Financial Assurance 1:

LEDBETTER ROOFING CO (Continued) **U001478458**

Name:	LEDBETTER ROOFING CO
Address:	2171 CHESHIRE BRIDGE RD NE
City,State,Zip:	ATLANTA, GA 30324
Region:	1
Facility ID:	600742
Financial Responsiblity:	G.U.S.T. Trust Fund
Location Start Date:	05/05/1986
Location End Date:	03/29/2011
Location Status:	Close
Location Type:	Contractor
Facility Status:	INACTIVE

AB106
ENE
1/2-1
0.745 mi.
3934 ft.

SUNNY CLEANERS **GA NON-HSI** **S109506330**
2280 CHESHIRE BRIDGE RD NE **GA DRYCLEANERS** **N/A**
ATLANTA, GA 30324

Site 1 of 2 in cluster AB

Relative:
Higher

Actual:
859 ft.

NON HSI:

Name:	SUNNY'S CLEANERS
Address:	2280 CHESHIRE BRIDGE ROAD
City,State,Zip:	ATLANTA, GA 30324
Latitude:	33.817500
Longitude:	84.352222
Ground Water Pathway Score:	4.90
On-Site Pathway Score:	15.80
Report Date:	07/27/2017
Additional Info:	Not reported
Contamination:	H2O: Tetrachloroethene; OS: Tetrachloroethene

DRYCLN:

Name:	SUNNY CLEANERS
Address:	2280 CHESHIRE BRIDGE RD NE
City,State,Zip:	ATLANTA, GA 30324-4240
Contact Name:	Sunny So
Phone Number:	404-248-1957
Contact Name:	Sunny So
MSA code:	520
MSA desc:	ATLANTA, GA
CBSA code:	12060
CBSA descr:	ATLANTA SPGS, GA
Metro Micro Indicator:	2
CSA code:	122
Csa descr:	ATLANTA-SANDY SPRINGS-GAINESVILLE, GA-AL
Census tract:	9200
Census block group:	2
Latitude:	33.817292000000002
Longitude:	-84.352072000000007
Match level code:	0
Secondary address:	2280 Cheshire Bridge Rd NE
Secondary city:	Atlanta
Secondary state:	GA
Secondary zip10:	30324-4240
Secondary carrier route code:	C020
Fax number:	Not reported
Toll free number:	Not reported
Web site:	Not reported

SUNNY CLEANERS (Continued) **S109506330**

Selected SIC code:	721201
Selected SIC desc:	Cleaners
Primary SIC code:	721201
Primary SIC desc:	Cleaners
NAICS code:	81232002
NAICS desc:	Drycleaning & Laundry Svcs
Location employment size code:	A
Location employment size desc:	2008-01-04 00:00:00
Actual location employment size:	2
Modeled employment size:	A
Location sales volume code:	A
Location sales volume desc:	Less Than $500,000
Actual location sales volume:	120
Corporate sales volume code:	Not reported
Corporate sales volume desc:	Not reported
Actual corporate sales volume:	Not reported
Asset size:	S
Name:	Ms Sunny So
Title:	Owner
Ethnicity code:	Korean
Infousa id:	898053806
Site Number:	898053806
HQ branch code:	9
HQ branch desc:	Single Loc
Public company indicator code:	0
Public filing indicator:	N
Individual firm code:	2
Individual firm desc:	Firm/Business
Year SIC added:	199604
Year first appeared in yellow pages:	1995
Yellow page code:	18306
Transaction date:	199604
Call status code:	P
Call status desc:	Contact Name Only
Credit score code:	B+
Credit score desc:	85 to 89
Actual credit score:	88
Ad size code:	Regular
Population code:	8
Population desc:	250,000 - 499,999
Square footage code:	A
Square footage desc:	0 - 2,499
Radial distance from target element:	.
Actnumbus multitenant location:	4-Feb
Building num multi tenant:	748343
Number of pcs code:	0 - 1 PCs
Affluent neighborhood location:	N
Big business:	N
Female owner exec:	N
Highincomeexec:	N
Hightechbusiness:	N
Medium size business entrepreneur:	N
Small business entrepreneur:	Y
Tertiary address:	Not reported
Tertiary city:	Not reported
Tertiary state:	Not reported
Tertiary zip10:	Not reported

SUNNY CLEANERS (Continued) **S109506330**

White collar percentage:	29
White collar indicator:	0
Production date:	12/02/2008
Obsolescence date:	06/02/2009
Source:	infoUSA
Bookno:	13190
Name:	PROFESSIONAL CLEANERS
Address:	2280 CHESHIRE BRIDGE ROAD
City,State,Zip:	ATLANTA, GA 30324
Contact Name:	Not reported
Phone Number:	Not reported
Contact Name:	Not reported
MSA code:	Not reported
MSA desc:	Not reported
CBSA code:	Not reported
CBSA descr:	Not reported
Metro Micro Indicator:	Not reported
CSA code:	Not reported
Csa descr:	Not reported
Census tract:	Not reported
Census block group:	Not reported
Latitude:	Not reported
Longitude:	Not reported
Match level code:	Not reported
Secondary address:	Not reported
Secondary city:	Not reported
Secondary state:	Not reported
Secondary zip10:	Not reported
Secondary carrier route code:	Not reported
Fax number:	Not reported
Toll free number:	Not reported
Web site:	Not reported
Selected SIC code:	Not reported
Selected SIC desc:	Not reported
Primary SIC code:	Not reported
Primary SIC desc:	Not reported
NAICS code:	Not reported
NAICS desc:	Not reported
Location employment size code:	Not reported
Location employment size desc:	Not reported
Actual location employment size:	Not reported
Modeled employment size:	Not reported
Location sales volume code:	Not reported
Location sales volume desc:	Not reported
Actual location sales volume:	Not reported
Corporate sales volume code:	Not reported
Corporate sales volume desc:	Not reported
Actual corporate sales volume:	Not reported
Asset size:	Not reported
Name:	Not reported
Title:	Not reported
Ethnicity code:	Not reported
Infousa id:	Not reported
Site Number:	Not reported
HQ branch code:	Not reported
HQ branch desc:	Not reported

SUNNY CLEANERS (Continued) **S109506330**

Public company indicator code:	Not reported
Public filing indicator:	Not reported
Individual firm code:	Not reported
Individual firm desc:	Not reported
Year SIC added:	Not reported
Year first appeared in yellow pages:	Not reported
Yellow page code:	Not reported
Transaction date:	Not reported
Call status code:	Not reported
Call status desc:	Not reported
Credit score code:	Not reported
Credit score desc:	Not reported
Actual credit score:	Not reported
Ad size code:	Not reported
Population code:	Not reported
Population desc:	Not reported
Square footage code:	Not reported
Square footage desc:	Not reported
Radial distance from target element:	Not reported
Actnumbus multitenant location:	Not reported
Building num multi tenant:	Not reported
Number of pcs code:	Not reported
Affluent neighborhood location:	Not reported
Big business:	Not reported
Female owner exec:	Not reported
Highincomeexec:	Not reported
Hightechbusiness:	Not reported
Medium size business entrepreneur:	Not reported
Small business entrepreneur:	Not reported
Tertiary address:	Not reported
Tertiary city:	Not reported
Tertiary state:	Not reported
Tertiary zip10:	Not reported
White collar percentage:	Not reported
White collar indicator:	Not reported
Production date:	Not reported
Obsolescence date:	Not reported
Source:	Not reported
Bookno:	Not reported

Name:	SUNNY'S CLEANERS
Address:	2280 CHESHIRE BRIDGE ROAD
City,State,Zip:	ATLANTA, GA 30324
Contact Name:	Not reported
Phone Number:	Not reported
Contact Name:	Not reported
MSA code:	Not reported
MSA desc:	Not reported
CBSA code:	Not reported
CBSA descr:	Not reported
Metro Micro Indicator:	Not reported
CSA code:	Not reported
Csa descr:	Not reported
Census tract:	Not reported
Census block group:	Not reported
Latitude:	Not reported
Longitude:	Not reported

SUNNY CLEANERS (Continued) **S109506330**

Match level code:	Not reported
Secondary address:	Not reported
Secondary city:	Not reported
Secondary state:	Not reported
Secondary zip10:	Not reported
Secondary carrier route code:	Not reported
Fax number:	Not reported
Toll free number:	Not reported
Web site:	Not reported
Selected SIC code:	Not reported
Selected SIC desc:	Not reported
Primary SIC code:	Not reported
Primary SIC desc:	Not reported
NAICS code:	Not reported
NAICS desc:	Not reported
Location employment size code:	Not reported
Location employment size desc:	Not reported
Actual location employment size:	Not reported
Modeled employment size:	Not reported
Location sales volume code:	Not reported
Location sales volume desc:	Not reported
Actual location sales volume:	Not reported
Corporate sales volume code:	Not reported
Corporate sales volume desc:	Not reported
Actual corporate sales volume:	Not reported
Asset size:	Not reported
Name:	Not reported
Title:	Not reported
Ethnicity code:	Not reported
Infousa id:	Not reported
Site Number:	Not reported
HQ branch code:	Not reported
HQ branch desc:	Not reported
Public company indicator code:	Not reported
Public filing indicator:	Not reported
Individual firm code:	Not reported
Individual firm desc:	Not reported
Year SIC added:	Not reported
Year first appeared in yellow pages:	Not reported
Yellow page code:	Not reported
Transaction date:	Not reported
Call status code:	Not reported
Call status desc:	Not reported
Credit score code:	Not reported
Credit score desc:	Not reported
Actual credit score:	Not reported
Ad size code:	Not reported
Population code:	Not reported
Population desc:	Not reported
Square footage code:	Not reported
Square footage desc:	Not reported
Radial distance from target element:	Not reported
Actnumbus multitenant location:	Not reported
Building num multi tenant:	Not reported
Number of pcs code:	Not reported
Affluent neighborhood location:	Not reported
Big business:	Not reported

SUNNY CLEANERS (Continued) **S109506330**

Female owner exec:	Not reported
Highincomeexec:	Not reported
Hightechbusiness:	Not reported
Medium size business entrepreneur:	Not reported
Small business entrepreneur:	Not reported
Tertiary address:	Not reported
Tertiary city:	Not reported
Tertiary state:	Not reported
Tertiary zip10:	Not reported
White collar percentage:	Not reported
White collar indicator:	Not reported
Production date:	Not reported
Obsolescence date:	Not reported
Source:	Not reported
Bookno:	Not reported

AB107 **LUV DEV INC** **GA NON-HSI** **U001478474**
ENE **2320 CHESHIRE BRIDGE RD NE** **GA LUST** **N/A**
1/2-1 **ATLANTA, GA** **GA UST**
0.750 mi. **GA Financial Assurance**
3958 ft. **Site 2 of 2 in cluster AB**

Relative:
Higher

Actual:
851 ft.

NON HSI:

Name:	BP CHESHIRE BRIDGE
Address:	2320 CHESHIRE BRIDGE ROAD
City,State,Zip:	ATLANTA, GA 30324
Latitude:	33.817778
Longitude:	84.351944
Ground Water Pathway Score:	6.50
On-Site Pathway Score:	14.80
Report Date:	10/16/2009
Additional Info:	Not reported
Contamination:	tetrachloroethene

LUST:

Name:	LUV DEV INC
Address:	2320 CHESHIRE BRIDGE RD NE
City,State,Zip:	ATLANTA, GA 30324
Facility ID:	00600763
Leak ID:	Not reported
Description:	Not reported
Cleanup Status:	NFA -Monitoring Only (MNA)
Date Received:	12/01/1994
Project Officer:	Stephen Burris
Project Name:	UST - 1 - LUV DEV INC
Site Code Description:	Eligible GUST trust fund reimbursement site
No Further Action Date:	12/03/2004

UST:

Name:	LUV DEV INC
Address:	2320 CHESHIRE BRIDGE RD NE
City,State,Zip:	ATLANTA, GA

Contact:

LEMIR ID:	142306
Facility ID:	600763
Facility Status:	Active

LUV DEV INC (Continued) **U001478474**

Location Status:	Active
Contact First Name:	pratap
Contact Last Name:	singh
Contact Email:	anurupaarora@gmail.com
Company Name:	BP FOOD MART
Mailing Address:	1782 KINGS MOUNTAIN DRI
Mailing City:	STONEMOUNTAIN
Mailing State:	GA
Mailing Zip:	30087
Start Date:	Not reported
End Date:	Not reported
Contact Telephone:	404 5934505

Tank Info:

Tankid:	1
Name:	LUV DEV INC
Address:	2320 CHESHIRE BRIDGE RD NE
Tank Status:	Currently in Use
City:	ATLANTA
Tank Material:	Fiberglass
Pipe Type:	Pressurized
Overfill Type:	Not reported
Install Date:	01/01/1988
Facility ID:	600763
Status Date:	Not reported
Product:	Regular
Pipe Material:	Fiberglass Reinforced Plastic
Overfill Protection:	0
Overfill Installed:	01/01/1988
Tank Exempt From Spill:	0
Date Spill Device Installed:	01/01/1988

Tankid:	2
Name:	LUV DEV INC
Address:	2320 CHESHIRE BRIDGE RD NE
Tank Status:	Currently in Use
City:	ATLANTA
Tank Material:	Fiberglass
Pipe Type:	Pressurized
Overfill Type:	Ball Float
Install Date:	01/01/1988
Facility ID:	600763
Status Date:	Not reported
Product:	Premium
Pipe Material:	Fiberglass Reinforced Plastic
Overfill Protection:	0
Overfill Installed:	01/01/1988
Tank Exempt From Spill:	0
Date Spill Device Installed:	01/01/1988

Tankid:	3
Name:	LUV DEV INC
Address:	2320 CHESHIRE BRIDGE RD NE
Tank Status:	Temporarily out of use
City:	ATLANTA
Tank Material:	Fiberglass
Pipe Type:	Pressurized

LUV DEV INC (Continued) **U001478474**

Overfill Type:	Ball Float
Install Date:	01/01/1988
Facility ID:	600763
Status Date:	Not reported
Product:	Premium
Pipe Material:	Fiberglass Reinforced Plastic
Overfill Protection:	0
Overfill Installed:	01/01/1988
Tank Exempt From Spill:	0
Date Spill Device Installed:	01/01/1988

Tankid:	4
Name:	LUV DEV INC
Address:	2320 CHESHIRE BRIDGE RD NE
Tank Status:	Currently in Use
City:	ATLANTA
Tank Material:	Fiberglass
Pipe Type:	Pressurized
Overfill Type:	Ball Float
Install Date:	01/01/1988
Facility ID:	600763
Status Date:	Not reported
Product:	Diesel
Pipe Material:	Fiberglass Reinforced Plastic
Overfill Protection:	0
Overfill Installed:	01/01/1988
Tank Exempt From Spill:	0
Date Spill Device Installed:	01/01/1998

Tankid:	5
Name:	LUV DEV INC
Address:	2320 CHESHIRE BRIDGE RD NE
Tank Status:	Removed from Ground
City:	ATLANTA
Tank Material:	Not reported
Pipe Type:	Not reported
Overfill Type:	Not reported
Install Date:	08/12/2002
Facility ID:	600763
Status Date:	Not reported
Product:	Used Oil
Pipe Material:	Not reported
Overfill Protection:	-1
Overfill Installed:	Not reported
Tank Exempt From Spill:	-1
Date Spill Device Installed:	Not reported

Payments:

Obligation Amount:	$111,212.23
Agreement Number:	FY-1999-GUST-99-788
Agreement Type:	GUST Reimbursement
Payment Amount:	$111,212.23

GA Financial Assurance 1:

Name:	LUV DEV INC

LUV DEV INC (Continued) **U001478474**

Address:	2320 CHESHIRE BRIDGE RD NE
City,State,Zip:	ATLANTA, GA 30324
Region:	1
Facility ID:	600763
Financial Responsiblity:	G.U.S.T. Trust Fund
Location Start Date:	05/19/2016
Location End Date:	Not reported
Location Status:	Active
Location Type:	Gas Station
Facility Status:	ACTIVE

108
ENE
1/2-1
0.789 mi.
4168 ft.

NORTHWEST CORNER OF CHESHIRE BRIDGE RD. & LINDBERG **GA NON-HSI** **S105872227**
2330 & 2350 CHESHIRE BRIDGE RD. **N/A**
ATLANTA, GA

Relative:
Higher

Actual:
841 ft.

NON HSI:

Name:	NORTHWEST CORNER OF CHESHIRE BRIDGE RD. & LINDBERG
Address:	2330 & 2350 CHESHIRE BRIDGE RD.
City,State,Zip:	ATLANTA, GA
Latitude:	Not reported
Longitude:	Not reported
Ground Water Pathway Score:	6.09
On-Site Pathway Score:	0
Report Date:	Not reported
Additional Info:	Not reported
Contamination:	Not reported

109
South
1/2-1
0.827 mi.
4365 ft.

VACANT LOT **GA NON-HSI** **S103439866**
NW CORNER OF PEACHTREE **N/A**
ATLANTA, GA

Relative:
Higher

Actual:
910 ft.

NON HSI:

Name:	VACANT LOT
Address:	NW CORNER OF PEACHTREE
City,State,Zip:	ATLANTA, GA
Latitude:	Not reported
Longitude:	Not reported
Ground Water Pathway Score:	8.1
On-Site Pathway Score:	0
Report Date:	Not reported
Additional Info:	Not reported
Contamination:	Not reported

110 ENE 1/2-1 0.828 mi. 4373 ft.

PONTUS VAULT LLC
2419 CHESHIRE BRIDGE ROAD
ATLANTA, GA 30324

GA NON-HSI **S126289736**
GA BROWNFIELDS **N/A**

Relative: Higher

Actual: 837 ft.

NON HSI:

Name:	PONTUS VAULT LLC
Address:	2419 CHESHIRE BRIDGE ROAD
City,State,Zip:	ATLANTA, GA 30324
Latitude:	33.820556
Longitude:	84.350833
Ground Water Pathway Score:	3.25
On-Site Pathway Score:	14.81
Report Date:	03/20/2020
Additional Info:	Tax Parcel: 17000600030484
Contamination:	Tetrachlorothene

BROWNFIELD:

Name:	CHICK-FIL-A #04654 CHESHIRE BRIDGE & SHERIDAN
Address:	2419 CHESHIRE BRIDGE ROAD
City,State,Zip:	ATLANTA, GA
Facility ID:	388458
Acreage:	0.868
Risk:	TBD
Restricted:	TBD
Status:	N-HSI
Date Cleanup Plan:	09/22/2021
Date Cleanup Completed:	Not reported

---

111 SSW 1/2-1 0.863 mi. 4555 ft.

18TH STREET RESIDENTIAL TOWERS
1506 SPRING STREET
ATLANTA, GA

GA NON-HSI **S109144875**
N/A

Relative: Higher

Actual: 904 ft.

NON HSI:

Name:	18TH STREET RESIDENTIAL TOWERS
Address:	1506 SPRING STREET
City,State,Zip:	ATLANTA, GA
Latitude:	33.793889
Longitude:	84.390000
Ground Water Pathway Score:	7.32
On-Site Pathway Score:	12.59
Report Date:	06/08/2008
Additional Info:	Not reported
Contamination:	Methyl ethyl ketone

112 SE 1/2-1 0.869 mi. 4586 ft.

ANSLEY MALL CLEANERS
1544 PIEDMONT AVENUE NE
ATLANTA, GA 30324

GA NON-HSI
GA SPILLS
GA DRYCLEANERS

S104885465
N/A

Relative: Higher

Actual: 835 ft.

NON HSI:

Name:	ANSLEY MALL SHOPPING CENTER
Address:	1544 PIEDMONT AVENUE NE
City,State,Zip:	ATLANTA, GA 30324
Latitude:	33.798056
Longitude:	84.370833
Ground Water Pathway Score:	8.13
On-Site Pathway Score:	16.67
Report Date:	05/02/2019
Additional Info:	Tax parcel: 17005600 110160
Contamination:	H2O: Vinyl Chloride; OS: Trichloroethylene

SPILLS:

Name:	CITY OF ATLANTA
Address:	1544 PIEDMONT AVE NE
City,State,Zip:	ATLANTA, GA
CTS Number:	Not reported
Spill Number:	08
UN Number:	Not reported
UN Number2:	Not reported
Report Number:	Not reported
Report Date:	Not reported
Report Time:	1644
Spill Date:	07/14/97
Spill Time:	1000
Incident Type:	Spill
Material Involved:	Sewage
Quantity:	3000 gal
Phase:	l
Radioactive:	n
Material 2:	Not reported
Quantity 2:	Not reported
Phase 2:	Not reported
Radioactive 2:	Not reported
Waterway Impctd:	Tanyard Creek
Evacuation:	none
Caller:	Kelvin Gray
Organization:	City of Atlanta
Org Phone:	404-624-0755
Primary Concern:	Not reported
Associate Name:	Not reported
Investigation Date:	Not reported
Resolved:	Not reported
Closure Date:	Not reported
Ten Days Follow Up:	Not reported
Transferred Record:	Not reported
Fire:	Not reported
Police:	Not reported
Sheriff:	Not reported
GSP:	Not reported
Medical:	Not reported
EPA:	Not reported
USCG:	Not reported

ANSLEY MALL CLEANERS (Continued) **S104885465**

EMA:	Not reported
DRN:	Not reported
DOT:	Not reported
Responsible Prty:	Not reported
RP Contact:	Mr. Gray
RP Address:	360 Englewood Ave
RP Phone:	404-624-0755
RP City:	Atlanta, Ga 30315
Action Code:	1
Action:	DDO-ONLY
Investigator:	Not reported
EOC Operator:	Reggie
Time EOC Notifd:	Not reported
Time Dispatched:	Not reported
Complaint Code:	Not reported
Complaint ID:	Not reported
Cmplaint Referred:	Not reported
Report Sum:	Not reported
At:	1856
DDO:	Michael A. Derrick
Date Recieved:	07/14/1997
Comments:	Not reported
Comments 1:	Not reported
Referred:	Not reported
Comments 2:	Not reported
Substance:	Not reported
Comments 3:	Not reported
Location:	Not reported
Comments 4:	Not reported
Source:	Not reported
Comments 5:	Not reported
Details:	Not reported
Additional Info:	Cleanup complete
Comments 6:	Not reported
Comments 7:	Not reported
Incident:	Not reported
Primary Concern 1 Description:	Not reported
Primary Concern 2:	Not reported
Primary Concern 2 Description:	Not reported
Source Address 1:	Not reported
Source Address 2:	Not reported
Source City:	Not reported
Source State:	Not reported
Source Zip:	Not reported
Direction:	Not reported
Caller Address 1:	Not reported
Caller Address 2:	Not reported
Caller City:	Not reported
Caller State:	Not reported
Caller Zip:	Not reported
Comp City:	Not reported
Branch:	Not reported
BDesc:	Not reported
Program:	Not reported
Prog Desc:	Not reported
Accept Date:	Not reported

ANSLEY MALL CLEANERS (Continued) **S104885465**

Assign Date:	Not reported
FUI Need:	Not reported
Refer 2:	Not reported
Contact:	Not reported
Active:	Not reported
Facility ID:	Not reported
Approved Date:	Not reported
Facility Status:	Not reported

DRYCLN:

Name:	ANSLEY MALL CLEANERS
Address:	1544 PIEDMONT AVENUE NE
City,State,Zip:	ATLANTA, GA 30324
Contact Name:	Not reported
Phone Number:	Not reported
Contact Name:	Not reported
MSA code:	Not reported
MSA desc:	Not reported
CBSA code:	Not reported
CBSA descr:	Not reported
Metro Micro Indicator:	Not reported
CSA code:	Not reported
Csa descr:	Not reported
Census tract:	Not reported
Census block group:	Not reported
Latitude:	Not reported
Longitude:	Not reported
Match level code:	Not reported
Secondary address:	Not reported
Secondary city:	Not reported
Secondary state:	Not reported
Secondary zip10:	Not reported
Secondary carrier route code:	Not reported
Fax number:	Not reported
Toll free number:	Not reported
Web site:	Not reported
Selected SIC code:	Not reported
Selected SIC desc:	Not reported
Primary SIC code:	Not reported
Primary SIC desc:	Not reported
NAICS code:	Not reported
NAICS desc:	Not reported
Location employment size code:	Not reported
Location employment size desc:	Not reported
Actual location employment size:	Not reported
Modeled employment size:	Not reported
Location sales volume code:	Not reported
Location sales volume desc:	Not reported
Actual location sales volume:	Not reported
Corporate sales volume code:	Not reported
Corporate sales volume desc:	Not reported
Actual corporate sales volume:	Not reported
Asset size:	Not reported
Name:	Not reported
Title:	Not reported
Ethnicity code:	Not reported
Infousa id:	Not reported

ANSLEY MALL CLEANERS (Continued) **S104885465**

Site Number:	Not reported
HQ branch code:	Not reported
HQ branch desc:	Not reported
Public company indicator code:	Not reported
Public filing indicator:	Not reported
Individual firm code:	Not reported
Individual firm desc:	Not reported
Year SIC added:	Not reported
Year first appeared in yellow pages:	Not reported
Yellow page code:	Not reported
Transaction date:	Not reported
Call status code:	Not reported
Call status desc:	Not reported
Credit score code:	Not reported
Credit score desc:	Not reported
Actual credit score:	Not reported
Ad size code:	Not reported
Population code:	Not reported
Population desc:	Not reported
Square footage code:	Not reported
Square footage desc:	Not reported
Radial distance from target element:	Not reported
Actnumbus multitenant location:	Not reported
Building num multi tenant:	Not reported
Number of pcs code:	Not reported
Affluent neighborhood location:	Not reported
Big business:	Not reported
Female owner exec:	Not reported
Highincomeexec:	Not reported
Hightechbusiness:	Not reported
Medium size business entrepreneur:	Not reported
Small business entrepreneur:	Not reported
Tertiary address:	Not reported
Tertiary city:	Not reported
Tertiary state:	Not reported
Tertiary zip10:	Not reported
White collar percentage:	Not reported
White collar indicator:	Not reported
Production date:	Not reported
Obsolescence date:	Not reported
Source:	Not reported
Bookno:	Not reported

113
NE
1/2-1
0.992 mi.
5236 ft.

TOUCH OF CLASS
2770 LENOX ROAD
ATLANTA, GA 30324

GA NON-HSI **S107668170**
GA DRYCLEANERS **N/A**

Relative:
Higher

Actual:
855 ft.

NON HSI:

Name:	PLANTATION HEIGHTS
Address:	2770 LENOX ROAD
City,State,Zip:	ATLANTA, GA 30324
Latitude:	33.831944
Longitude:	84.356944
Ground Water Pathway Score:	7.30
On-Site Pathway Score:	19.80
Report Date:	11/01/2005

TOUCH OF CLASS (Continued) **S107668170**

Additional Info:	Not reported
Contamination:	Methyl Chloride, Tetrachloroethene

DRYCLN:

Name:	TOUCH OF CLASS
Address:	2770 LENOX ROAD
City,State,Zip:	ATLANTA, GA 30324
Contact Name:	Not reported
Phone Number:	Not reported
Contact Name:	Not reported
MSA code:	Not reported
MSA desc:	Not reported
CBSA code:	Not reported
CBSA descr:	Not reported
Metro Micro Indicator:	Not reported
CSA code:	Not reported
Csa descr:	Not reported
Census tract:	Not reported
Census block group:	Not reported
Latitude:	Not reported
Longitude:	Not reported
Match level code:	Not reported
Secondary address:	Not reported
Secondary city:	Not reported
Secondary state:	Not reported
Secondary zip10:	Not reported
Secondary carrier route code:	Not reported
Fax number:	Not reported
Toll free number:	Not reported
Web site:	Not reported
Selected SIC code:	Not reported
Selected SIC desc:	Not reported
Primary SIC code:	Not reported
Primary SIC desc:	Not reported
NAICS code:	Not reported
NAICS desc:	Not reported
Location employment size code:	Not reported
Location employment size desc:	Not reported
Actual location employment size:	Not reported
Modeled employment size:	Not reported
Location sales volume code:	Not reported
Location sales volume desc:	Not reported
Actual location sales volume:	Not reported
Corporate sales volume code:	Not reported
Corporate sales volume desc:	Not reported
Actual corporate sales volume:	Not reported
Asset size:	Not reported
Name:	Not reported
Title:	Not reported
Ethnicity code:	Not reported
Infousa id:	Not reported
Site Number:	Not reported
HQ branch code:	Not reported
HQ branch desc:	Not reported
Public company indicator code:	Not reported
Public filing indicator:	Not reported
Individual firm code:	Not reported

TOUCH OF CLASS (Continued) **S107668170**

Individual firm desc:	Not reported
Year SIC added:	Not reported
Year first appeared in yellow pages:	Not reported
Yellow page code:	Not reported
Transaction date:	Not reported
Call status code:	Not reported
Call status desc:	Not reported
Credit score code:	Not reported
Credit score desc:	Not reported
Actual credit score:	Not reported
Ad size code:	Not reported
Population code:	Not reported
Population desc:	Not reported
Square footage code:	Not reported
Square footage desc:	Not reported
Radial distance from target element:	Not reported
Actnumbus multitenant location:	Not reported
Building num multi tenant:	Not reported
Number of pcs code:	Not reported
Affluent neighborhood location:	Not reported
Big business:	Not reported
Female owner exec:	Not reported
Highincomeexec:	Not reported
Hightechbusiness:	Not reported
Medium size business entrepreneur:	Not reported
Small business entrepreneur:	Not reported
Tertiary address:	Not reported
Tertiary city:	Not reported
Tertiary state:	Not reported
Tertiary zip10:	Not reported
White collar percentage:	Not reported
White collar indicator:	Not reported
Production date:	Not reported
Obsolescence date:	Not reported
Source:	Not reported
Bookno:	Not reported

Count: 12 records.

ORPHAN SUMMARY

City	EDR ID	Site Name	Site Address	Zip	Database(s)
ATLANTA	1003867911	GEORGIA LEAD CO	EAST & BISHOP STS	30318	SEMS-ARCHIVE
ATLANTA	U003728283	CITY CENTER (UNDEVELOPED LAND)	NE CORNER PEACHTREE ST & PIEDM		GA LUST, GA UST, GA Financial Assurance
ATLANTA	U003763380	OLD ATLANTA JAIL	CORNER OF PIEDMONT RD/DECATUR		GA LUST, GA UST, GA Financial Assurance
ATLANTA	1026569643	ATLANTA FORGE & FOUNDRY	ELLIS & SIMONS 3015 PIEDMONT R	30305	PRP
ATLANTA	U003984389	PROPOSED MLK URBAN VILLAGE RETAI	852 /856 MAYSON TURNER RD		GA LUST, GA UST, GA Financial Assurance
ATLANTA	1012209847	PEACHTREE CREEK ORPHANED CONTAINER	PEACHTREE & WOODWARD WAY	30305	SEMS
ATLANTA	S105872069	BROOKWOOD PLACE	PEACHTREE STREET	30309	GA LUST
ATLANTA	S116496156	PIEDMONT CLEANING CENTER	1510 A PIEDMONT AVENUE	30324	GA DRYCLEANERS
ATLANTA	S116495449	ANTHONY CLEANERS	3330 B PIEDMONT ROAD	30305	GA DRYCLEANERS
ATLANTA	S107150714	EAST LAKE SITE UNDEVELOPED TRACT	500 FT. SE OF GLENWOOD AVE. &		GA NON-HSI
ATLANTA	S118627683	AZURE ON THE PARK	11 TH STREET & PIEDMONT AVENUE	30324	GA LUST
FULTON COUNTY	S123199922	ATLANTA METAL 75 AIRLINE DRIVE ATL	75 AIRLINE DRIVE, ATLANTA, GA.		GA SPILLS

GOVERNMENT RECORDS SEARCHED / DATA CURRENCY TRACKING

To maintain currency of the following federal and state databases, EDR contacts the appropriate governmental agency on a monthly or quarterly basis, as required.

Number of Days to Update: Provides confirmation that EDR is reporting records that have been updated within 90 days from the date the government agency made the information available to the public.

STANDARD ENVIRONMENTAL RECORDS

Lists of Federal NPL (Superfund) sites

NPL: National Priority List

National Priorities List (Superfund). The NPL is a subset of CERCLIS and identifies over 1,200 sites for priority cleanup under the Superfund Program. NPL sites may encompass relatively large areas. As such, EDR provides polygon coverage for over 1,000 NPL site boundaries produced by EPA's Environmental Photographic Interpretation Center (EPIC) and regional EPA offices.

Date of Government Version: 01/25/2022
Date Data Arrived at EDR: 02/03/2022
Date Made Active in Reports: 02/22/2022
Number of Days to Update: 19

Source: EPA
Telephone: N/A
Last EDR Contact: 04/01/2022
Next Scheduled EDR Contact: 07/11/2022
Data Release Frequency: Quarterly

NPL Site Boundaries

Sources:

EPA's Environmental Photographic Interpretation Center (EPIC)
Telephone: 202-564-7333

EPA Region 1
Telephone 617-918-1143

EPA Region 6
Telephone: 214-655-6659

EPA Region 3
Telephone 215-814-5418

EPA Region 7
Telephone: 913-551-7247

EPA Region 4
Telephone 404-562-8033

EPA Region 8
Telephone: 303-312-6774

EPA Region 5
Telephone 312-886-6686

EPA Region 9
Telephone: 415-947-4246

EPA Region 10
Telephone 206-553-8665

Proposed NPL: Proposed National Priority List Sites

A site that has been proposed for listing on the National Priorities List through the issuance of a proposed rule in the Federal Register. EPA then accepts public comments on the site, responds to the comments, and places on the NPL those sites that continue to meet the requirements for listing.

Date of Government Version: 01/25/2022
Date Data Arrived at EDR: 02/03/2022
Date Made Active in Reports: 02/22/2022
Number of Days to Update: 19

Source: EPA
Telephone: N/A
Last EDR Contact: 04/01/2022
Next Scheduled EDR Contact: 07/11/2022
Data Release Frequency: Quarterly

NPL LIENS: Federal Superfund Liens

Federal Superfund Liens. Under the authority granted the USEPA by CERCLA of 1980, the USEPA has the authority to file liens against real property in order to recover remedial action expenditures or when the property owner received notification of potential liability. USEPA compiles a listing of filed notices of Superfund Liens.

Date of Government Version: 10/15/1991
Date Data Arrived at EDR: 02/02/1994
Date Made Active in Reports: 03/30/1994
Number of Days to Update: 56

Source: EPA
Telephone: 202-564-4267
Last EDR Contact: 08/15/2011
Next Scheduled EDR Contact: 11/28/2011
Data Release Frequency: No Update Planned

Lists of Federal Delisted NPL sites

Delisted NPL: National Priority List Deletions

The National Oil and Hazardous Substances Pollution Contingency Plan (NCP) establishes the criteria that the EPA uses to delete sites from the NPL. In accordance with 40 CFR 300.425.(e), sites may be deleted from the NPL where no further response is appropriate.

Date of Government Version: 01/25/2022
Date Data Arrived at EDR: 02/03/2022
Date Made Active in Reports: 02/22/2022
Number of Days to Update: 19

Source: EPA
Telephone: N/A
Last EDR Contact: 04/01/2022
Next Scheduled EDR Contact: 07/11/2022
Data Release Frequency: Quarterly

Lists of Federal sites subject to CERCLA removals and CERCLA orders

FEDERAL FACILITY: Federal Facility Site Information listing

A listing of National Priority List (NPL) and Base Realignment and Closure (BRAC) sites found in the Comprehensive Environmental Response, Compensation and Liability Information System (CERCLIS) Database where EPA Federal Facilities Restoration and Reuse Office is involved in cleanup activities.

Date of Government Version: 05/25/2021
Date Data Arrived at EDR: 06/24/2021
Date Made Active in Reports: 09/20/2021
Number of Days to Update: 88

Source: Environmental Protection Agency
Telephone: 703-603-8704
Last EDR Contact: 04/01/2022
Next Scheduled EDR Contact: 07/11/2022
Data Release Frequency: Varies

SEMS: Superfund Enterprise Management System

SEMS (Superfund Enterprise Management System) tracks hazardous waste sites, potentially hazardous waste sites, and remedial activities performed in support of EPA's Superfund Program across the United States. The list was formerly know as CERCLIS, renamed to SEMS by the EPA in 2015. The list contains data on potentially hazardous waste sites that have been reported to the USEPA by states, municipalities, private companies and private persons, pursuant to Section 103 of the Comprehensive Environmental Response, Compensation, and Liability Act (CERCLA). This dataset also contains sites which are either proposed to or on the National Priorities List (NPL) and the sites which are in the screening and assessment phase for possible inclusion on the NPL.

Date of Government Version: 01/25/2022
Date Data Arrived at EDR: 02/03/2022
Date Made Active in Reports: 02/22/2022
Number of Days to Update: 19

Source: EPA
Telephone: 800-424-9346
Last EDR Contact: 04/01/2022
Next Scheduled EDR Contact: 07/25/2022
Data Release Frequency: Quarterly

Lists of Federal CERCLA sites with NFRAP

SEMS-ARCHIVE: Superfund Enterprise Management System Archive

SEMS-ARCHIVE (Superfund Enterprise Management System Archive) tracks sites that have no further interest under the Federal Superfund Program based on available information. The list was formerly known as the CERCLIS-NFRAP, renamed to SEMS ARCHIVE by the EPA in 2015. EPA may perform a minimal level of assessment work at a site while it is archived if site conditions change and/or new information becomes available. Archived sites have been removed and archived from the inventory of SEMS sites. Archived status indicates that, to the best of EPA's knowledge, assessment at a site has been completed and that EPA has determined no further steps will be taken to list the site on the National Priorities List (NPL), unless information indicates this decision was not appropriate or other considerations require a recommendation for listing at a later time. The decision does not necessarily mean that there is no hazard associated with a given site; it only means that. based upon available information, the location is not judged to be potential NPL site.

Date of Government Version: 01/25/2022
Date Data Arrived at EDR: 02/03/2022
Date Made Active in Reports: 02/22/2022
Number of Days to Update: 19

Source: EPA
Telephone: 800-424-9346
Last EDR Contact: 04/01/2022
Next Scheduled EDR Contact: 07/25/2022
Data Release Frequency: Quarterly

Lists of Federal RCRA facilities undergoing Corrective Action

CORRACTS: Corrective Action Report

CORRACTS identifies hazardous waste handlers with RCRA corrective action activity.

Date of Government Version: 02/28/2022
Date Data Arrived at EDR: 03/02/2022
Date Made Active in Reports: 03/17/2022
Number of Days to Update: 15

Source: EPA
Telephone: 800-424-9346
Last EDR Contact: 04/06/2022
Next Scheduled EDR Contact: 07/04/2022
Data Release Frequency: Quarterly

Lists of Federal RCRA TSD facilities

RCRA-TSDF: RCRA - Treatment, Storage and Disposal

RCRAInfo is EPA's comprehensive information system, providing access to data supporting the Resource Conservation and Recovery Act (RCRA) of 1976 and the Hazardous and Solid Waste Amendments (HSWA) of 1984. The database includes selective information on sites which generate, transport, store, treat and/or dispose of hazardous waste as defined by the Resource Conservation and Recovery Act (RCRA). Transporters are individuals or entities that move hazardous waste from the generator offsite to a facility that can recycle, treat, store, or dispose of the waste. TSDFs treat, store, or dispose of the waste.

Date of Government Version: 02/28/2022
Date Data Arrived at EDR: 03/02/2022
Date Made Active in Reports: 03/17/2022
Number of Days to Update: 15

Source: Environmental Protection Agency
Telephone: (404) 562-8651
Last EDR Contact: 04/06/2022
Next Scheduled EDR Contact: 07/04/2022
Data Release Frequency: Quarterly

Lists of Federal RCRA generators

RCRA-LQG: RCRA - Large Quantity Generators

RCRAInfo is EPA's comprehensive information system, providing access to data supporting the Resource Conservation and Recovery Act (RCRA) of 1976 and the Hazardous and Solid Waste Amendments (HSWA) of 1984. The database includes selective information on sites which generate, transport, store, treat and/or dispose of hazardous waste as defined by the Resource Conservation and Recovery Act (RCRA). Large quantity generators (LQGs) generate over 1,000 kilograms (kg) of hazardous waste, or over 1 kg of acutely hazardous waste per month.

Date of Government Version: 02/28/2022
Date Data Arrived at EDR: 03/02/2022
Date Made Active in Reports: 03/17/2022
Number of Days to Update: 15

Source: Environmental Protection Agency
Telephone: (404) 562-8651
Last EDR Contact: 04/06/2022
Next Scheduled EDR Contact: 07/04/2022
Data Release Frequency: Quarterly

RCRA-SQG: RCRA - Small Quantity Generators

RCRAInfo is EPA's comprehensive information system, providing access to data supporting the Resource Conservation and Recovery Act (RCRA) of 1976 and the Hazardous and Solid Waste Amendments (HSWA) of 1984. The database includes selective information on sites which generate, transport, store, treat and/or dispose of hazardous waste as defined by the Resource Conservation and Recovery Act (RCRA). Small quantity generators (SQGs) generate between 100 kg and 1,000 kg of hazardous waste per month.

Date of Government Version: 02/28/2022
Date Data Arrived at EDR: 03/02/2022
Date Made Active in Reports: 03/17/2022
Number of Days to Update: 15

Source: Environmental Protection Agency
Telephone: (404) 562-8651
Last EDR Contact: 04/06/2022
Next Scheduled EDR Contact: 07/04/2022
Data Release Frequency: Quarterly

RCRA-VSQG: RCRA - Very Small Quantity Generators (Formerly Conditionally Exempt Small Quantity Generators)

RCRAInfo is EPA's comprehensive information system, providing access to data supporting the Resource Conservation and Recovery Act (RCRA) of 1976 and the Hazardous and Solid Waste Amendments (HSWA) of 1984. The database includes selective information on sites which generate, transport, store, treat and/or dispose of hazardous waste as defined by the Resource Conservation and Recovery Act (RCRA). Very small quantity generators (VSQGs) generate less than 100 kg of hazardous waste, or less than 1 kg of acutely hazardous waste per month.

Date of Government Version: 02/28/2022
Date Data Arrived at EDR: 03/02/2022
Date Made Active in Reports: 03/17/2022
Number of Days to Update: 15

Source: Environmental Protection Agency
Telephone: (404) 562-8651
Last EDR Contact: 04/06/2022
Next Scheduled EDR Contact: 07/04/2022
Data Release Frequency: Quarterly

Federal institutional controls / engineering controls registries

LUCIS: Land Use Control Information System

LUCIS contains records of land use control information pertaining to the former Navy Base Realignment and Closure properties.

Date of Government Version: 11/15/2021
Date Data Arrived at EDR: 11/16/2021
Date Made Active in Reports: 02/08/2022
Number of Days to Update: 84

Source: Department of the Navy
Telephone: 843-820-7326
Last EDR Contact: 02/07/2022
Next Scheduled EDR Contact: 05/23/2022
Data Release Frequency: Varies

US ENG CONTROLS: Engineering Controls Sites List

A listing of sites with engineering controls in place. Engineering controls include various forms of caps, building foundations, liners, and treatment methods to create pathway elimination for regulated substances to enter environmental media or effect human health.

Date of Government Version: 11/19/2021
Date Data Arrived at EDR: 11/19/2021
Date Made Active in Reports: 02/14/2022
Number of Days to Update: 87

Source: Environmental Protection Agency
Telephone: 703-603-0695
Last EDR Contact: 02/23/2022
Next Scheduled EDR Contact: 06/06/2022
Data Release Frequency: Varies

US INST CONTROLS: Institutional Controls Sites List

A listing of sites with institutional controls in place. Institutional controls include administrative measures, such as groundwater use restrictions, construction restrictions, property use restrictions, and post remediation care requirements intended to prevent exposure to contaminants remaining on site. Deed restrictions are generally required as part of the institutional controls.

Date of Government Version: 11/19/2021
Date Data Arrived at EDR: 11/19/2021
Date Made Active in Reports: 02/14/2022
Number of Days to Update: 87

Source: Environmental Protection Agency
Telephone: 703-603-0695
Last EDR Contact: 02/23/2022
Next Scheduled EDR Contact: 06/06/2022
Data Release Frequency: Varies

Federal ERNS list

ERNS: Emergency Response Notification System

Emergency Response Notification System. ERNS records and stores information on reported releases of oil and hazardous substances.

Date of Government Version: 12/31/2021
Date Data Arrived at EDR: 03/01/2022
Date Made Active in Reports: 03/10/2022
Number of Days to Update: 9

Source: National Response Center, United States Coast Guard
Telephone: 202-267-2180
Last EDR Contact: 03/22/2022
Next Scheduled EDR Contact: 07/04/2022
Data Release Frequency: Quarterly

Lists of state- and tribal hazardous waste facilities

SHWS: Hazardous Site Inventory

State Hazardous Waste Sites. State hazardous waste site records are the states' equivalent to CERCLIS. These sites may or may not already be listed on the federal CERCLIS list. Priority sites planned for cleanup using state funds (state equivalent of Superfund) are identified along with sites where cleanup will be paid for by potentially responsible parties. Available information varies by state.

Date of Government Version: 07/01/2021
Date Data Arrived at EDR: 07/06/2021
Date Made Active in Reports: 09/24/2021
Number of Days to Update: 80

Source: Department of Environmental Protection
Telephone: 404-657-8600
Last EDR Contact: 03/16/2022
Next Scheduled EDR Contact: 07/04/2022
Data Release Frequency: Annually

NON HSI: Non-Hazardous Site Inventory

This list was obtained by EDR in 1998 and contains property listings that have reported contamination of soil or groundwater under the Georgia Hazardous Site Response Act (HSRA). These sites were not placed on the Georgia Priority list (Hazardous Site Inventory or HSI) because their hazard evaluation scores did not exceed the threshold levels established for sites posing an imminent threat to health or the environment. Disclaimer provided by Rindt-McDuff Associates - the database information has been obtained from publicly available sources produced by other entities. While reasonable steps have been taken to insure the accuracy of the data, RMA does not guarantee the accuracy of the data. No claim is made for the actual existence of pollution at any site. This data does not constitute a legal opinion.

Date of Government Version: 10/29/2021
Date Data Arrived at EDR: 10/29/2021
Date Made Active in Reports: 01/18/2022
Number of Days to Update: 81

Source: Rindt-McDuff Associates, Inc.
Telephone: N/A
Last EDR Contact: 04/07/2022
Next Scheduled EDR Contact: 07/18/2022
Data Release Frequency: Annually

Lists of state and tribal landfills and solid waste disposal facilities

SWF/LF: Solid Waste Disposal Facilities

Solid Waste Facilities/Landfill Sites. SWF/LF type records typically contain an inventory of solid waste disposal facilities or landfills in a particular state. Depending on the state, these may be active or inactive facilities or open dumps that failed to meet RCRA Subtitle D Section 4004 criteria for solid waste landfills or disposal sites.

Date of Government Version: 07/21/2021
Date Data Arrived at EDR: 07/23/2021
Date Made Active in Reports: 10/29/2021
Number of Days to Update: 98

Source: Department of Natural Resources
Telephone: 404-362-2696
Source: Center for GIS, Georgia Institute of Technology
Telephone: 404-385-0900
Last EDR Contact: 01/28/2022
Next Scheduled EDR Contact: 05/09/2022
Data Release Frequency: Semi-Annually

Lists of state and tribal leaking storage tanks

LUST: List of Leaking Underground Storage Tanks
Leaking Underground Storage Tank Incident Reports. LUST records contain an inventory of reported leaking underground storage tank incidents. Not all states maintain these records, and the information stored varies by state.

Date of Government Version: 07/08/2021
Date Data Arrived at EDR: 08/05/2021
Date Made Active in Reports: 10/27/2021
Number of Days to Update: 83

Source: Environmental Protection Division
Telephone: 404-362-2687
Last EDR Contact: 03/09/2022
Next Scheduled EDR Contact: 06/20/2022
Data Release Frequency: Quarterly

INDIAN LUST R7: Leaking Underground Storage Tanks on Indian Land
LUSTs on Indian land in Iowa, Kansas, and Nebraska

Date of Government Version: 10/12/2021
Date Data Arrived at EDR: 11/15/2021
Date Made Active in Reports: 02/08/2022
Number of Days to Update: 85

Source: EPA Region 7
Telephone: 913-551-7003
Last EDR Contact: 01/18/2022
Next Scheduled EDR Contact: 05/02/2022
Data Release Frequency: Varies

INDIAN LUST R8: Leaking Underground Storage Tanks on Indian Land
LUSTs on Indian land in Colorado, Montana, North Dakota, South Dakota, Utah and Wyoming.

Date of Government Version: 10/12/2021
Date Data Arrived at EDR: 11/15/2021
Date Made Active in Reports: 02/08/2022
Number of Days to Update: 85

Source: EPA Region 8
Telephone: 303-312-6271
Last EDR Contact: 01/18/2022
Next Scheduled EDR Contact: 05/02/2022
Data Release Frequency: Varies

INDIAN LUST R9: Leaking Underground Storage Tanks on Indian Land
LUSTs on Indian land in Arizona, California, New Mexico and Nevada

Date of Government Version: 10/12/2021
Date Data Arrived at EDR: 11/15/2021
Date Made Active in Reports: 02/08/2022
Number of Days to Update: 85

Source: Environmental Protection Agency
Telephone: 415-972-3372
Last EDR Contact: 01/18/2022
Next Scheduled EDR Contact: 05/02/2022
Data Release Frequency: Varies

INDIAN LUST R10: Leaking Underground Storage Tanks on Indian Land
LUSTs on Indian land in Alaska, Idaho, Oregon and Washington.

Date of Government Version: 10/12/2021
Date Data Arrived at EDR: 11/15/2021
Date Made Active in Reports: 02/08/2022
Number of Days to Update: 85

Source: EPA Region 10
Telephone: 206-553-2857
Last EDR Contact: 01/18/2022
Next Scheduled EDR Contact: 05/02/2022
Data Release Frequency: Varies

INDIAN LUST R5: Leaking Underground Storage Tanks on Indian Land
Leaking underground storage tanks located on Indian Land in Michigan, Minnesota and Wisconsin.

Date of Government Version: 10/12/2021
Date Data Arrived at EDR: 11/15/2021
Date Made Active in Reports: 02/08/2022
Number of Days to Update: 85

Source: EPA, Region 5
Telephone: 312-886-7439
Last EDR Contact: 01/18/2022
Next Scheduled EDR Contact: 05/02/2022
Data Release Frequency: Varies

INDIAN LUST R6: Leaking Underground Storage Tanks on Indian Land
LUSTs on Indian land in New Mexico and Oklahoma.

Date of Government Version: 10/12/2021
Date Data Arrived at EDR: 11/15/2021
Date Made Active in Reports: 02/08/2022
Number of Days to Update: 85

Source: EPA Region 6
Telephone: 214-665-6597
Last EDR Contact: 01/18/2022
Next Scheduled EDR Contact: 05/02/2022
Data Release Frequency: Varies

INDIAN LUST R1: Leaking Underground Storage Tanks on Indian Land
A listing of leaking underground storage tank locations on Indian Land.

Date of Government Version: 04/28/2021
Date Data Arrived at EDR: 06/11/2021
Date Made Active in Reports: 09/07/2021
Number of Days to Update: 88

Source: EPA Region 1
Telephone: 617-918-1313
Last EDR Contact: 01/18/2022
Next Scheduled EDR Contact: 05/02/2022
Data Release Frequency: Varies

INDIAN LUST R4: Leaking Underground Storage Tanks on Indian Land
LUSTs on Indian land in Florida, Mississippi and North Carolina.

Date of Government Version: 05/28/2021
Date Data Arrived at EDR: 06/22/2021
Date Made Active in Reports: 09/20/2021
Number of Days to Update: 90

Source: EPA Region 4
Telephone: 404-562-8677
Last EDR Contact: 01/18/2022
Next Scheduled EDR Contact: 05/02/2022
Data Release Frequency: Varies

Lists of state and tribal registered storage tanks

FEMA UST: Underground Storage Tank Listing
A listing of all FEMA owned underground storage tanks.

Date of Government Version: 10/14/2021
Date Data Arrived at EDR: 11/05/2021
Date Made Active in Reports: 02/01/2022
Number of Days to Update: 88

Source: FEMA
Telephone: 202-646-5797
Last EDR Contact: 04/04/2022
Next Scheduled EDR Contact: 07/18/2022
Data Release Frequency: Varies

UST: Underground Storage Tank Database
Registered Underground Storage Tanks. UST's are regulated under Subtitle I of the Resource Conservation and Recovery Act (RCRA) and must be registered with the state department responsible for administering the UST program. Available information varies by state program.

Date of Government Version: 07/08/2021
Date Data Arrived at EDR: 08/05/2021
Date Made Active in Reports: 08/27/2021
Number of Days to Update: 22

Source: Environmental Protection Division
Telephone: 404-362-2687
Last EDR Contact: 03/09/2022
Next Scheduled EDR Contact: 06/20/2022
Data Release Frequency: Annually

AST: Above Ground Storage Tanks
A listing of LP gas tank site locations.

Date of Government Version: 05/13/2020
Date Data Arrived at EDR: 05/14/2020
Date Made Active in Reports: 08/06/2020
Number of Days to Update: 84

Source: Office of Insurance & Safety Fire Commissioner
Telephone: 404-656-5875
Last EDR Contact: 02/14/2022
Next Scheduled EDR Contact: 05/30/2022
Data Release Frequency: No Update Planned

INDIAN UST R6: Underground Storage Tanks on Indian Land
The Indian Underground Storage Tank (UST) database provides information about underground storage tanks on Indian land in EPA Region 6 (Louisiana, Arkansas, Oklahoma, New Mexico, Texas and 65 Tribes).

Date of Government Version: 10/12/2021
Date Data Arrived at EDR: 11/15/2021
Date Made Active in Reports: 02/08/2022
Number of Days to Update: 85

Source: EPA Region 6
Telephone: 214-665-7591
Last EDR Contact: 01/18/2022
Next Scheduled EDR Contact: 05/02/2022
Data Release Frequency: Varies

INDIAN UST R10: Underground Storage Tanks on Indian Land

The Indian Underground Storage Tank (UST) database provides information about underground storage tanks on Indian land in EPA Region 10 (Alaska, Idaho, Oregon, Washington, and Tribal Nations).

Date of Government Version: 10/12/2021
Date Data Arrived at EDR: 11/15/2021
Date Made Active in Reports: 02/08/2022
Number of Days to Update: 85

Source: EPA Region 10
Telephone: 206-553-2857
Last EDR Contact: 01/18/2022
Next Scheduled EDR Contact: 05/02/2022
Data Release Frequency: Varies

INDIAN UST R8: Underground Storage Tanks on Indian Land

The Indian Underground Storage Tank (UST) database provides information about underground storage tanks on Indian land in EPA Region 8 (Colorado, Montana, North Dakota, South Dakota, Utah, Wyoming and 27 Tribal Nations).

Date of Government Version: 10/12/2021
Date Data Arrived at EDR: 11/15/2021
Date Made Active in Reports: 02/08/2022
Number of Days to Update: 85

Source: EPA Region 8
Telephone: 303-312-6137
Last EDR Contact: 01/18/2022
Next Scheduled EDR Contact: 05/02/2022
Data Release Frequency: Varies

INDIAN UST R9: Underground Storage Tanks on Indian Land

The Indian Underground Storage Tank (UST) database provides information about underground storage tanks on Indian land in EPA Region 9 (Arizona, California, Hawaii, Nevada, the Pacific Islands, and Tribal Nations).

Date of Government Version: 10/12/2021
Date Data Arrived at EDR: 11/15/2021
Date Made Active in Reports: 02/08/2022
Number of Days to Update: 85

Source: EPA Region 9
Telephone: 415-972-3368
Last EDR Contact: 01/18/2022
Next Scheduled EDR Contact: 05/02/2022
Data Release Frequency: Varies

INDIAN UST R4: Underground Storage Tanks on Indian Land

The Indian Underground Storage Tank (UST) database provides information about underground storage tanks on Indian land in EPA Region 4 (Alabama, Florida, Georgia, Kentucky, Mississippi, North Carolina, South Carolina, Tennessee and Tribal Nations)

Date of Government Version: 05/28/2021
Date Data Arrived at EDR: 06/22/2021
Date Made Active in Reports: 09/20/2021
Number of Days to Update: 90

Source: EPA Region 4
Telephone: 404-562-9424
Last EDR Contact: 01/18/2022
Next Scheduled EDR Contact: 05/02/2022
Data Release Frequency: Varies

INDIAN UST R5: Underground Storage Tanks on Indian Land

The Indian Underground Storage Tank (UST) database provides information about underground storage tanks on Indian land in EPA Region 5 (Michigan, Minnesota and Wisconsin and Tribal Nations).

Date of Government Version: 04/06/2021
Date Data Arrived at EDR: 06/11/2021
Date Made Active in Reports: 09/07/2021
Number of Days to Update: 88

Source: EPA Region 5
Telephone: 312-886-6136
Last EDR Contact: 02/09/2022
Next Scheduled EDR Contact: 05/02/2022
Data Release Frequency: Varies

INDIAN UST R1: Underground Storage Tanks on Indian Land

The Indian Underground Storage Tank (UST) database provides information about underground storage tanks on Indian land in EPA Region 1 (Connecticut, Maine, Massachusetts, New Hampshire, Rhode Island, Vermont and ten Tribal Nations).

Date of Government Version: 10/14/2021
Date Data Arrived at EDR: 11/15/2021
Date Made Active in Reports: 02/08/2022
Number of Days to Update: 85

Source: EPA, Region 1
Telephone: 617-918-1313
Last EDR Contact: 01/18/2022
Next Scheduled EDR Contact: 05/02/2022
Data Release Frequency: Varies

INDIAN UST R7: Underground Storage Tanks on Indian Land
The Indian Underground Storage Tank (UST) database provides information about underground storage tanks on Indian land in EPA Region 7 (Iowa, Kansas, Missouri, Nebraska, and 9 Tribal Nations).

Date of Government Version: 10/12/2021
Date Data Arrived at EDR: 11/15/2021
Date Made Active in Reports: 02/08/2022
Number of Days to Update: 85

Source: EPA Region 7
Telephone: 913-551-7003
Last EDR Contact: 01/18/2022
Next Scheduled EDR Contact: 05/02/2022
Data Release Frequency: Varies

State and tribal institutional control / engineering control registries

AUL: Uniform Environmental Covenants
A list of environmental covenants

Date of Government Version: 11/01/2021
Date Data Arrived at EDR: 11/03/2021
Date Made Active in Reports: 01/27/2022
Number of Days to Update: 85

Source: Department of Natural Resources
Telephone: 404-657-8600
Last EDR Contact: 02/01/2022
Next Scheduled EDR Contact: 05/16/2022
Data Release Frequency: Varies

INST CONTROL: Public Record List
Sites on the Public Record Listing that have institutional controls or limitations on use are sites with Risk Reduction Standards of 3, 4, and 5.

Date of Government Version: 11/01/2021
Date Data Arrived at EDR: 11/03/2021
Date Made Active in Reports: 01/25/2022
Number of Days to Update: 83

Source: Department of Natural Resources
Telephone: 404-657-8600
Last EDR Contact: 02/01/2022
Next Scheduled EDR Contact: 05/16/2022
Data Release Frequency: Varies

Lists of state and tribal voluntary cleanup sites

VCP: Voluntary Cleanup Program site
Georgia's Voluntary Remediation Program Act was created to encourage voluntary investigation and remediation of contaminated properties.

Date of Government Version: 11/22/2021
Date Data Arrived at EDR: 11/24/2021
Date Made Active in Reports: 02/11/2022
Number of Days to Update: 79

Source: DNR
Telephone: 404-657-8600
Last EDR Contact: 02/17/2022
Next Scheduled EDR Contact: 06/06/2022
Data Release Frequency: Varies

INDIAN VCP R7: Voluntary Cleanup Priority Lisitng
A listing of voluntary cleanup priority sites located on Indian Land located in Region 7.

Date of Government Version: 03/20/2008
Date Data Arrived at EDR: 04/22/2008
Date Made Active in Reports: 05/19/2008
Number of Days to Update: 27

Source: EPA, Region 7
Telephone: 913-551-7365
Last EDR Contact: 07/08/2021
Next Scheduled EDR Contact: 07/20/2009
Data Release Frequency: Varies

INDIAN VCP R1: Voluntary Cleanup Priority Listing
A listing of voluntary cleanup priority sites located on Indian Land located in Region 1.

Date of Government Version: 07/27/2015
Date Data Arrived at EDR: 09/29/2015
Date Made Active in Reports: 02/18/2016
Number of Days to Update: 142

Source: EPA, Region 1
Telephone: 617-918-1102
Last EDR Contact: 03/16/2022
Next Scheduled EDR Contact: 07/04/2022
Data Release Frequency: Varies

Lists of state and tribal brownfield sites

BROWNFIELDS: Brownfields Public Record List
The Brownfields Public Record lists properties where response actions under the Georgia Hazardous Site Reuse and Redevelopment Act are planned, ongoing or completed.

Date of Government Version: 11/01/2021
Date Data Arrived at EDR: 11/03/2021
Date Made Active in Reports: 01/25/2022
Number of Days to Update: 83

Source: Department of Natural Resources
Telephone: 404-657-8600
Last EDR Contact: 02/01/2022
Next Scheduled EDR Contact: 05/16/2022
Data Release Frequency: Varies

ADDITIONAL ENVIRONMENTAL RECORDS

Local Brownfield lists

US BROWNFIELDS: A Listing of Brownfields Sites
Brownfields are real property, the expansion, redevelopment, or reuse of which may be complicated by the presence or potential presence of a hazardous substance, pollutant, or contaminant. Cleaning up and reinvesting in these properties takes development pressures off of undeveloped, open land, and both improves and protects the environment. Assessment, Cleanup and Redevelopment Exchange System (ACRES) stores information reported by EPA Brownfields grant recipients on brownfields properties assessed or cleaned up with grant funding as well as information on Targeted Brownfields Assessments performed by EPA Regions. A listing of ACRES Brownfield sites is obtained from Cleanups in My Community. Cleanups in My Community provides information on Brownfields properties for which information is reported back to EPA, as well as areas served by Brownfields grant programs.

Date of Government Version: 02/23/2022
Date Data Arrived at EDR: 03/10/2022
Date Made Active in Reports: 03/10/2022
Number of Days to Update: 0

Source: Environmental Protection Agency
Telephone: 202-566-2777
Last EDR Contact: 03/15/2022
Next Scheduled EDR Contact: 06/27/2022
Data Release Frequency: Semi-Annually

Local Lists of Landfill / Solid Waste Disposal Sites

SWRCY: Recycling Center Listing
A listing of recycling facility locations.

Date of Government Version: 12/15/2021
Date Data Arrived at EDR: 12/16/2021
Date Made Active in Reports: 03/04/2022
Number of Days to Update: 78

Source: Department of Community Affairs
Telephone: 404-679-1598
Last EDR Contact: 03/23/2022
Next Scheduled EDR Contact: 07/04/2022
Data Release Frequency: Varies

HIST LF: Historical Landfills
Landfills that were closed many years ago.

Date of Government Version: 01/15/2003
Date Data Arrived at EDR: 01/20/2004
Date Made Active in Reports: 02/06/2004
Number of Days to Update: 17

Source: Department of Natural Resources
Telephone: 404-362-2696
Last EDR Contact: 01/20/2004
Next Scheduled EDR Contact: N/A
Data Release Frequency: Varies

INDIAN ODI: Report on the Status of Open Dumps on Indian Lands
Location of open dumps on Indian land.

Date of Government Version: 12/31/1998
Date Data Arrived at EDR: 12/03/2007
Date Made Active in Reports: 01/24/2008
Number of Days to Update: 52

Source: Environmental Protection Agency
Telephone: 703-308-8245
Last EDR Contact: 01/24/2022
Next Scheduled EDR Contact: 05/09/2022
Data Release Frequency: Varies

ODI: Open Dump Inventory
An open dump is defined as a disposal facility that does not comply with one or more of the Part 257 or Part 258 Subtitle D Criteria.

Date of Government Version: 06/30/1985
Date Data Arrived at EDR: 08/09/2004
Date Made Active in Reports: 09/17/2004
Number of Days to Update: 39

Source: Environmental Protection Agency
Telephone: 800-424-9346
Last EDR Contact: 06/09/2004
Next Scheduled EDR Contact: N/A
Data Release Frequency: No Update Planned

DEBRIS REGION 9: Torres Martinez Reservation Illegal Dump Site Locations
A listing of illegal dump sites location on the Torres Martinez Indian Reservation located in eastern Riverside County and northern Imperial County, California.

Date of Government Version: 01/12/2009
Date Data Arrived at EDR: 05/07/2009
Date Made Active in Reports: 09/21/2009
Number of Days to Update: 137

Source: EPA, Region 9
Telephone: 415-947-4219
Last EDR Contact: 01/13/2022
Next Scheduled EDR Contact: 05/02/2022
Data Release Frequency: No Update Planned

IHS OPEN DUMPS: Open Dumps on Indian Land
A listing of all open dumps located on Indian Land in the United States.

Date of Government Version: 04/01/2014
Date Data Arrived at EDR: 08/06/2014
Date Made Active in Reports: 01/29/2015
Number of Days to Update: 176

Source: Department of Health & Human Serivces, Indian Health Service
Telephone: 301-443-1452
Last EDR Contact: 01/28/2022
Next Scheduled EDR Contact: 05/09/2022
Data Release Frequency: Varies

Local Lists of Hazardous waste / Contaminated Sites

US HIST CDL: National Clandestine Laboratory Register
A listing of clandestine drug lab locations that have been removed from the DEAs National Clandestine Laboratory Register.

Date of Government Version: 11/16/2021
Date Data Arrived at EDR: 11/18/2021
Date Made Active in Reports: 02/08/2022
Number of Days to Update: 82

Source: Drug Enforcement Administration
Telephone: 202-307-1000
Last EDR Contact: 02/23/2022
Next Scheduled EDR Contact: 06/06/2022
Data Release Frequency: No Update Planned

CDL: Clandestine Drug Labs
A listing of clandestine drug lab site locations in the state.

Date of Government Version: 06/02/2016
Date Data Arrived at EDR: 06/13/2016
Date Made Active in Reports: 08/15/2016
Number of Days to Update: 63

Source: Georgia Bureau of Investigation
Telephone: 404-244-2639
Last EDR Contact: 02/07/2022
Next Scheduled EDR Contact: 05/23/2022
Data Release Frequency: Varies

DEL SHWS: Delisted Hazardous Site Inventory Listing
A listing of sites delisted from the Hazardous Site Inventory.

Date of Government Version: 07/01/2021
Date Data Arrived at EDR: 07/06/2021
Date Made Active in Reports: 09/24/2021
Number of Days to Update: 80

Source: Department of Natural Resources
Telephone: 404-657-8636
Last EDR Contact: 03/16/2022
Next Scheduled EDR Contact: 07/04/2022
Data Release Frequency: Annually

US CDL: Clandestine Drug Labs

A listing of clandestine drug lab locations. The U.S. Department of Justice ("the Department") provides this web site as a public service. It contains addresses of some locations where law enforcement agencies reported they found chemicals or other items that indicated the presence of either clandestine drug laboratories or dumpsites. In most cases, the source of the entries is not the Department, and the Department has not verified the entry and does not guarantee its accuracy. Members of the public must verify the accuracy of all entries by, for example, contacting local law enforcement and local health departments.

Date of Government Version: 11/16/2021
Date Data Arrived at EDR: 11/18/2021
Date Made Active in Reports: 02/08/2022
Number of Days to Update: 82

Source: Drug Enforcement Administration
Telephone: 202-307-1000
Last EDR Contact: 02/23/2022
Next Scheduled EDR Contact: 06/06/2022
Data Release Frequency: Quarterly

Local Land Records

LIENS 2: CERCLA Lien Information

A Federal CERCLA ('Superfund') lien can exist by operation of law at any site or property at which EPA has spent Superfund monies. These monies are spent to investigate and address releases and threatened releases of contamination. CERCLIS provides information as to the identity of these sites and properties.

Date of Government Version: 01/25/2022
Date Data Arrived at EDR: 02/03/2022
Date Made Active in Reports: 02/22/2022
Number of Days to Update: 19

Source: Environmental Protection Agency
Telephone: 202-564-6023
Last EDR Contact: 04/01/2022
Next Scheduled EDR Contact: 07/11/2022
Data Release Frequency: Semi-Annually

Records of Emergency Release Reports

HMIRS: Hazardous Materials Information Reporting System

Hazardous Materials Incident Report System. HMIRS contains hazardous material spill incidents reported to DOT.

Date of Government Version: 12/15/2021
Date Data Arrived at EDR: 12/16/2021
Date Made Active in Reports: 03/10/2022
Number of Days to Update: 84

Source: U.S. Department of Transportation
Telephone: 202-366-4555
Last EDR Contact: 03/21/2022
Next Scheduled EDR Contact: 07/04/2022
Data Release Frequency: Quarterly

SPILLS: Spills Information

Oil or Hazardous Material Spills or Releases.

Date of Government Version: 12/14/2021
Date Data Arrived at EDR: 12/15/2021
Date Made Active in Reports: 03/08/2022
Number of Days to Update: 83

Source: Department of Natural Resources
Telephone: 770-387-4900
Last EDR Contact: 03/17/2022
Next Scheduled EDR Contact: 07/04/2022
Data Release Frequency: Quarterly

SPILLS 90: SPILLS90 data from FirstSearch

Spills 90 includes those spill and release records available exclusively from FirstSearch databases. Typically, they may include chemical, oil and/or hazardous substance spills recorded after 1990. Duplicate records that are already included in EDR incident and release records are not included in Spills 90.

Date of Government Version: 10/04/2012
Date Data Arrived at EDR: 01/03/2013
Date Made Active in Reports: 02/11/2013
Number of Days to Update: 39

Source: FirstSearch
Telephone: N/A
Last EDR Contact: 01/03/2013
Next Scheduled EDR Contact: N/A
Data Release Frequency: No Update Planned

Other Ascertainable Records

RCRA NonGen / NLR: RCRA - Non Generators / No Longer Regulated

RCRAInfo is EPA's comprehensive information system, providing access to data supporting the Resource Conservation and Recovery Act (RCRA) of 1976 and the Hazardous and Solid Waste Amendments (HSWA) of 1984. The database includes selective information on sites which generate, transport, store, treat and/or dispose of hazardous waste as defined by the Resource Conservation and Recovery Act (RCRA). Non-Generators do not presently generate hazardous waste.

Date of Government Version: 02/28/2022
Date Data Arrived at EDR: 03/02/2022
Date Made Active in Reports: 03/17/2022
Number of Days to Update: 15

Source: Environmental Protection Agency
Telephone: (404) 562-8651
Last EDR Contact: 04/06/2022
Next Scheduled EDR Contact: 07/04/2022
Data Release Frequency: Quarterly

FUDS: Formerly Used Defense Sites

The listing includes locations of Formerly Used Defense Sites properties where the US Army Corps of Engineers is actively working or will take necessary cleanup actions.

Date of Government Version: 10/26/2021
Date Data Arrived at EDR: 11/16/2021
Date Made Active in Reports: 02/08/2022
Number of Days to Update: 84

Source: U.S. Army Corps of Engineers
Telephone: 202-528-4285
Last EDR Contact: 02/15/2022
Next Scheduled EDR Contact: 05/30/2022
Data Release Frequency: Varies

DOD: Department of Defense Sites

This data set consists of federally owned or administered lands, administered by the Department of Defense, that have any area equal to or greater than 640 acres of the United States, Puerto Rico, and the U.S. Virgin Islands.

Date of Government Version: 06/07/2021
Date Data Arrived at EDR: 07/13/2021
Date Made Active in Reports: 03/09/2022
Number of Days to Update: 239

Source: USGS
Telephone: 888-275-8747
Last EDR Contact: 03/02/2022
Next Scheduled EDR Contact: 04/25/2022
Data Release Frequency: Varies

FEDLAND: Federal and Indian Lands

Federally and Indian administrated lands of the United States. Lands included are administrated by: Army Corps of Engineers, Bureau of Reclamation, National Wild and Scenic River, National Wildlife Refuge, Public Domain Land, Wilderness, Wilderness Study Area, Wildlife Management Area, Bureau of Indian Affairs, Bureau of Land Management, Department of Justice, Forest Service, Fish and Wildlife Service, National Park Service.

Date of Government Version: 04/02/2018
Date Data Arrived at EDR: 04/11/2018
Date Made Active in Reports: 11/06/2019
Number of Days to Update: 574

Source: U.S. Geological Survey
Telephone: 888-275-8747
Last EDR Contact: 04/05/2022
Next Scheduled EDR Contact: 07/18/2022
Data Release Frequency: N/A

SCRD DRYCLEANERS: State Coalition for Remediation of Drycleaners Listing

The State Coalition for Remediation of Drycleaners was established in 1998, with support from the U.S. EPA Office of Superfund Remediation and Technology Innovation. It is comprised of representatives of states with established drycleaner remediation programs. Currently the member states are Alabama, Connecticut, Florida, Illinois, Kansas, Minnesota, Missouri, North Carolina, Oregon, South Carolina, Tennessee, Texas, and Wisconsin.

Date of Government Version: 01/01/2017
Date Data Arrived at EDR: 02/03/2017
Date Made Active in Reports: 04/07/2017
Number of Days to Update: 63

Source: Environmental Protection Agency
Telephone: 615-532-8599
Last EDR Contact: 02/08/2022
Next Scheduled EDR Contact: 05/23/2022
Data Release Frequency: Varies

US FIN ASSUR: Financial Assurance Information

All owners and operators of facilities that treat, store, or dispose of hazardous waste are required to provide proof that they will have sufficient funds to pay for the clean up, closure, and post-closure care of their facilities.

Date of Government Version: 12/13/2021
Date Data Arrived at EDR: 12/17/2021
Date Made Active in Reports: 03/17/2022
Number of Days to Update: 90

Source: Environmental Protection Agency
Telephone: 202-566-1917
Last EDR Contact: 03/21/2022
Next Scheduled EDR Contact: 07/04/2022
Data Release Frequency: Quarterly

EPA WATCH LIST: EPA WATCH LIST

EPA maintains a "Watch List" to facilitate dialogue between EPA, state and local environmental agencies on enforcement matters relating to facilities with alleged violations identified as either significant or high priority. Being on the Watch List does not mean that the facility has actually violated the law only that an investigation by EPA or a state or local environmental agency has led those organizations to allege that an unproven violation has in fact occurred. Being on the Watch List does not represent a higher level of concern regarding the alleged violations that were detected, but instead indicates cases requiring additional dialogue between EPA, state and local agencies - primarily because of the length of time the alleged violation has gone unaddressed or unresolved.

Date of Government Version: 08/30/2013
Date Data Arrived at EDR: 03/21/2014
Date Made Active in Reports: 06/17/2014
Number of Days to Update: 88

Source: Environmental Protection Agency
Telephone: 617-520-3000
Last EDR Contact: 02/01/2022
Next Scheduled EDR Contact: 05/16/2022
Data Release Frequency: Quarterly

2020 COR ACTION: 2020 Corrective Action Program List

The EPA has set ambitious goals for the RCRA Corrective Action program by creating the 2020 Corrective Action Universe. This RCRA cleanup baseline includes facilities expected to need corrective action. The 2020 universe contains a wide variety of sites. Some properties are heavily contaminated while others were contaminated but have since been cleaned up. Still others have not been fully investigated yet, and may require little or no remediation. Inclusion in the 2020 Universe does not necessarily imply failure on the part of a facility to meet its RCRA obligations.

Date of Government Version: 09/30/2017
Date Data Arrived at EDR: 05/08/2018
Date Made Active in Reports: 07/20/2018
Number of Days to Update: 73

Source: Environmental Protection Agency
Telephone: 703-308-4044
Last EDR Contact: 02/03/2022
Next Scheduled EDR Contact: 05/16/2022
Data Release Frequency: Varies

TSCA: Toxic Substances Control Act

Toxic Substances Control Act. TSCA identifies manufacturers and importers of chemical substances included on the TSCA Chemical Substance Inventory list. It includes data on the production volume of these substances by plant site.

Date of Government Version: 12/31/2016
Date Data Arrived at EDR: 06/17/2020
Date Made Active in Reports: 09/10/2020
Number of Days to Update: 85

Source: EPA
Telephone: 202-260-5521
Last EDR Contact: 03/18/2022
Next Scheduled EDR Contact: 06/27/2022
Data Release Frequency: Every 4 Years

TRIS: Toxic Chemical Release Inventory System

Toxic Release Inventory System. TRIS identifies facilities which release toxic chemicals to the air, water and land in reportable quantities under SARA Title III Section 313.

Date of Government Version: 12/31/2018
Date Data Arrived at EDR: 08/14/2020
Date Made Active in Reports: 11/04/2020
Number of Days to Update: 82

Source: EPA
Telephone: 202-566-0250
Last EDR Contact: 02/18/2022
Next Scheduled EDR Contact: 05/30/2022
Data Release Frequency: Annually

SSTS: Section 7 Tracking Systems

Section 7 of the Federal Insecticide, Fungicide and Rodenticide Act, as amended (92 Stat. 829) requires all registered pesticide-producing establishments to submit a report to the Environmental Protection Agency by March 1st each year. Each establishment must report the types and amounts of pesticides, active ingredients and devices being produced, and those having been produced and sold or distributed in the past year.

Date of Government Version: 01/19/2022
Date Data Arrived at EDR: 01/19/2022
Date Made Active in Reports: 04/11/2022
Number of Days to Update: 82

Source: EPA
Telephone: 202-564-4203
Last EDR Contact: 01/19/2022
Next Scheduled EDR Contact: 05/02/2022
Data Release Frequency: Annually

ROD: Records Of Decision

Record of Decision. ROD documents mandate a permanent remedy at an NPL (Superfund) site containing technical and health information to aid in the cleanup.

Date of Government Version: 01/25/2022
Date Data Arrived at EDR: 02/03/2022
Date Made Active in Reports: 02/22/2022
Number of Days to Update: 19

Source: EPA
Telephone: 703-416-0223
Last EDR Contact: 04/01/2022
Next Scheduled EDR Contact: 06/13/2022
Data Release Frequency: Annually

RMP: Risk Management Plans

When Congress passed the Clean Air Act Amendments of 1990, it required EPA to publish regulations and guidance for chemical accident prevention at facilities using extremely hazardous substances. The Risk Management Program Rule (RMP Rule) was written to implement Section 112(r) of these amendments. The rule, which built upon existing industry codes and standards, requires companies of all sizes that use certain flammable and toxic substances to develop a Risk Management Program, which includes a(n): Hazard assessment that details the potential effects of an accidental release, an accident history of the last five years, and an evaluation of worst-case and alternative accidental releases; Prevention program that includes safety precautions and maintenance, monitoring, and employee training measures; and Emergency response program that spells out emergency health care, employee training measures and procedures for informing the public and response agencies (e.g the fire department) should an accident occur.

Date of Government Version: 10/20/2021
Date Data Arrived at EDR: 11/05/2021
Date Made Active in Reports: 11/12/2021
Number of Days to Update: 7

Source: Environmental Protection Agency
Telephone: 202-564-8600
Last EDR Contact: 01/18/2022
Next Scheduled EDR Contact: 05/02/2022
Data Release Frequency: Varies

RAATS: RCRA Administrative Action Tracking System

RCRA Administration Action Tracking System. RAATS contains records based on enforcement actions issued under RCRA pertaining to major violators and includes administrative and civil actions brought by the EPA. For administration actions after September 30, 1995, data entry in the RAATS database was discontinued. EPA will retain a copy of the database for historical records. It was necessary to terminate RAATS because a decrease in agency resources made it impossible to continue to update the information contained in the database.

Date of Government Version: 04/17/1995
Date Data Arrived at EDR: 07/03/1995
Date Made Active in Reports: 08/07/1995
Number of Days to Update: 35

Source: EPA
Telephone: 202-564-4104
Last EDR Contact: 06/02/2008
Next Scheduled EDR Contact: 09/01/2008
Data Release Frequency: No Update Planned

PRP: Potentially Responsible Parties

A listing of verified Potentially Responsible Parties

Date of Government Version: 01/25/2022
Date Data Arrived at EDR: 02/03/2022
Date Made Active in Reports: 02/25/2022
Number of Days to Update: 22

Source: EPA
Telephone: 202-564-6023
Last EDR Contact: 04/01/2022
Next Scheduled EDR Contact: 05/16/2022
Data Release Frequency: Quarterly

PADS: PCB Activity Database System

PCB Activity Database. PADS Identifies generators, transporters, commercial storers and/or brokers and disposers of PCB's who are required to notify the EPA of such activities.

Date of Government Version: 01/20/2022
Date Data Arrived at EDR: 01/20/2022
Date Made Active in Reports: 03/25/2022
Number of Days to Update: 64

Source: EPA
Telephone: 202-566-0500
Last EDR Contact: 04/08/2022
Next Scheduled EDR Contact: 07/18/2022
Data Release Frequency: Annually

ICIS: Integrated Compliance Information System

The Integrated Compliance Information System (ICIS) supports the information needs of the national enforcement and compliance program as well as the unique needs of the National Pollutant Discharge Elimination System (NPDES) program.

Date of Government Version: 11/18/2016
Date Data Arrived at EDR: 11/23/2016
Date Made Active in Reports: 02/10/2017
Number of Days to Update: 79

Source: Environmental Protection Agency
Telephone: 202-564-2501
Last EDR Contact: 03/31/2022
Next Scheduled EDR Contact: 07/18/2022
Data Release Frequency: Quarterly

FTTS: FIFRA/ TSCA Tracking System - FIFRA (Federal Insecticide, Fungicide, & Rodenticide Act)/TSCA (Toxic Substances Control Act)

FTTS tracks administrative cases and pesticide enforcement actions and compliance activities related to FIFRA, TSCA and EPCRA (Emergency Planning and Community Right-to-Know Act). To maintain currency, EDR contacts the Agency on a quarterly basis.

Date of Government Version: 04/09/2009
Date Data Arrived at EDR: 04/16/2009
Date Made Active in Reports: 05/11/2009
Number of Days to Update: 25

Source: EPA/Office of Prevention, Pesticides and Toxic Substances
Telephone: 202-566-1667
Last EDR Contact: 08/18/2017
Next Scheduled EDR Contact: 12/04/2017
Data Release Frequency: No Update Planned

FTTS INSP: FIFRA/ TSCA Tracking System - FIFRA (Federal Insecticide, Fungicide, & Rodenticide Act)/TSCA (Toxic Substances Control Act)

A listing of FIFRA/TSCA Tracking System (FTTS) inspections and enforcements.

Date of Government Version: 04/09/2009
Date Data Arrived at EDR: 04/16/2009
Date Made Active in Reports: 05/11/2009
Number of Days to Update: 25

Source: EPA
Telephone: 202-566-1667
Last EDR Contact: 08/18/2017
Next Scheduled EDR Contact: 12/04/2017
Data Release Frequency: No Update Planned

MLTS: Material Licensing Tracking System

MLTS is maintained by the Nuclear Regulatory Commission and contains a list of approximately 8,100 sites which possess or use radioactive materials and which are subject to NRC licensing requirements. To maintain currency, EDR contacts the Agency on a quarterly basis.

Date of Government Version: 07/29/2021
Date Data Arrived at EDR: 08/24/2021
Date Made Active in Reports: 11/19/2021
Number of Days to Update: 87

Source: Nuclear Regulatory Commission
Telephone: 301-415-7169
Last EDR Contact: 01/18/2022
Next Scheduled EDR Contact: 05/02/2022
Data Release Frequency: Quarterly

COAL ASH DOE: Steam-Electric Plant Operation Data

A listing of power plants that store ash in surface ponds.

Date of Government Version: 12/31/2020
Date Data Arrived at EDR: 11/30/2021
Date Made Active in Reports: 02/22/2022
Number of Days to Update: 84

Source: Department of Energy
Telephone: 202-586-8719
Last EDR Contact: 02/28/2022
Next Scheduled EDR Contact: 06/13/2022
Data Release Frequency: Varies

COAL ASH EPA: Coal Combustion Residues Surface Impoundments List

A listing of coal combustion residues surface impoundments with high hazard potential ratings.

Date of Government Version: 01/12/2017
Date Data Arrived at EDR: 03/05/2019
Date Made Active in Reports: 11/11/2019
Number of Days to Update: 251

Source: Environmental Protection Agency
Telephone: N/A
Last EDR Contact: 02/28/2022
Next Scheduled EDR Contact: 06/13/2022
Data Release Frequency: Varies

PCB TRANSFORMER: PCB Transformer Registration Database
The database of PCB transformer registrations that includes all PCB registration submittals.

Date of Government Version: 09/13/2019
Date Data Arrived at EDR: 11/06/2019
Date Made Active in Reports: 02/10/2020
Number of Days to Update: 96

Source: Environmental Protection Agency
Telephone: 202-566-0517
Last EDR Contact: 02/04/2022
Next Scheduled EDR Contact: 05/16/2022
Data Release Frequency: Varies

RADINFO: Radiation Information Database
The Radiation Information Database (RADINFO) contains information about facilities that are regulated by U.S. Environmental Protection Agency (EPA) regulations for radiation and radioactivity.

Date of Government Version: 07/01/2019
Date Data Arrived at EDR: 07/01/2019
Date Made Active in Reports: 09/23/2019
Number of Days to Update: 84

Source: Environmental Protection Agency
Telephone: 202-343-9775
Last EDR Contact: 03/28/2022
Next Scheduled EDR Contact: 07/11/2022
Data Release Frequency: Quarterly

HIST FTTS: FIFRA/TSCA Tracking System Administrative Case Listing
A complete administrative case listing from the FIFRA/TSCA Tracking System (FTTS) for all ten EPA regions. The information was obtained from the National Compliance Database (NCDB). NCDB supports the implementation of FIFRA (Federal Insecticide, Fungicide, and Rodenticide Act) and TSCA (Toxic Substances Control Act). Some EPA regions are now closing out records. Because of that, and the fact that some EPA regions are not providing EPA Headquarters with updated records, it was decided to create a HIST FTTS database. It included records that may not be included in the newer FTTS database updates. This database is no longer updated.

Date of Government Version: 10/19/2006
Date Data Arrived at EDR: 03/01/2007
Date Made Active in Reports: 04/10/2007
Number of Days to Update: 40

Source: Environmental Protection Agency
Telephone: 202-564-2501
Last EDR Contact: 12/17/2007
Next Scheduled EDR Contact: 03/17/2008
Data Release Frequency: No Update Planned

HIST FTTS INSP: FIFRA/TSCA Tracking System Inspection & Enforcement Case Listing
A complete inspection and enforcement case listing from the FIFRA/TSCA Tracking System (FTTS) for all ten EPA regions. The information was obtained from the National Compliance Database (NCDB). NCDB supports the implementation of FIFRA (Federal Insecticide, Fungicide, and Rodenticide Act) and TSCA (Toxic Substances Control Act). Some EPA regions are now closing out records. Because of that, and the fact that some EPA regions are not providing EPA Headquarters with updated records, it was decided to create a HIST FTTS database. It included records that may not be included in the newer FTTS database updates. This database is no longer updated.

Date of Government Version: 10/19/2006
Date Data Arrived at EDR: 03/01/2007
Date Made Active in Reports: 04/10/2007
Number of Days to Update: 40

Source: Environmental Protection Agency
Telephone: 202-564-2501
Last EDR Contact: 12/17/2008
Next Scheduled EDR Contact: 03/17/2008
Data Release Frequency: No Update Planned

DOT OPS: Incident and Accident Data
Department of Transporation, Office of Pipeline Safety Incident and Accident data.

Date of Government Version: 01/02/2020
Date Data Arrived at EDR: 01/28/2020
Date Made Active in Reports: 04/17/2020
Number of Days to Update: 80

Source: Department of Transporation, Office of Pipeline Safety
Telephone: 202-366-4595
Last EDR Contact: 01/24/2022
Next Scheduled EDR Contact: 05/08/2022
Data Release Frequency: Quarterly

CONSENT: Superfund (CERCLA) Consent Decrees

Major legal settlements that establish responsibility and standards for cleanup at NPL (Superfund) sites. Released periodically by United States District Courts after settlement by parties to litigation matters.

Date of Government Version: 12/31/2021
Date Data Arrived at EDR: 01/14/2022
Date Made Active in Reports: 03/25/2022
Number of Days to Update: 70

Source: Department of Justice, Consent Decree Library
Telephone: Varies
Last EDR Contact: 04/04/2022
Next Scheduled EDR Contact: 07/18/2022
Data Release Frequency: Varies

BRS: Biennial Reporting System

The Biennial Reporting System is a national system administered by the EPA that collects data on the generation and management of hazardous waste. BRS captures detailed data from two groups: Large Quantity Generators (LQG) and Treatment, Storage, and Disposal Facilities.

Date of Government Version: 12/31/2019
Date Data Arrived at EDR: 03/02/2022
Date Made Active in Reports: 03/25/2022
Number of Days to Update: 23

Source: EPA/NTIS
Telephone: 800-424-9346
Last EDR Contact: 03/02/2022
Next Scheduled EDR Contact: 07/04/2022
Data Release Frequency: Biennially

INDIAN RESERV: Indian Reservations

This map layer portrays Indian administered lands of the United States that have any area equal to or greater than 640 acres.

Date of Government Version: 12/31/2014
Date Data Arrived at EDR: 07/14/2015
Date Made Active in Reports: 01/10/2017
Number of Days to Update: 546

Source: USGS
Telephone: 202-208-3710
Last EDR Contact: 04/05/2022
Next Scheduled EDR Contact: 07/18/2022
Data Release Frequency: Semi-Annually

FUSRAP: Formerly Utilized Sites Remedial Action Program

DOE established the Formerly Utilized Sites Remedial Action Program (FUSRAP) in 1974 to remediate sites where radioactive contamination remained from Manhattan Project and early U.S. Atomic Energy Commission (AEC) operations.

Date of Government Version: 07/26/2021
Date Data Arrived at EDR: 07/27/2021
Date Made Active in Reports: 10/22/2021
Number of Days to Update: 87

Source: Department of Energy
Telephone: 202-586-3559
Last EDR Contact: 01/31/2022
Next Scheduled EDR Contact: 05/16/2022
Data Release Frequency: Varies

UMTRA: Uranium Mill Tailings Sites

Uranium ore was mined by private companies for federal government use in national defense programs. When the mills shut down, large piles of the sand-like material (mill tailings) remain after uranium has been extracted from the ore. Levels of human exposure to radioactive materials from the piles are low; however, in some cases tailings were used as construction materials before the potential health hazards of the tailings were recognized.

Date of Government Version: 08/30/2019
Date Data Arrived at EDR: 11/15/2019
Date Made Active in Reports: 01/28/2020
Number of Days to Update: 74

Source: Department of Energy
Telephone: 505-845-0011
Last EDR Contact: 02/17/2022
Next Scheduled EDR Contact: 05/30/2022
Data Release Frequency: Varies

LEAD SMELTER 1: Lead Smelter Sites

A listing of former lead smelter site locations.

Date of Government Version: 01/25/2022
Date Data Arrived at EDR: 02/03/2022
Date Made Active in Reports: 02/22/2022
Number of Days to Update: 19

Source: Environmental Protection Agency
Telephone: 703-603-8787
Last EDR Contact: 05/03/2022
Next Scheduled EDR Contact: 07/11/2022
Data Release Frequency: Varies

LEAD SMELTER 2: Lead Smelter Sites

A list of several hundred sites in the U.S. where secondary lead smelting was done from 1931and 1964. These sites may pose a threat to public health through ingestion or inhalation of contaminated soil or dust

Date of Government Version: 04/05/2001
Date Data Arrived at EDR: 10/27/2010
Date Made Active in Reports: 12/02/2010
Number of Days to Update: 36

Source: American Journal of Public Health
Telephone: 703-305-6451
Last EDR Contact: 12/02/2009
Next Scheduled EDR Contact: N/A
Data Release Frequency: No Update Planned

US AIRS (AFS): Aerometric Information Retrieval System Facility Subsystem (AFS)

The database is a sub-system of Aerometric Information Retrieval System (AIRS). AFS contains compliance data on air pollution point sources regulated by the U.S. EPA and/or state and local air regulatory agencies. This information comes from source reports by various stationary sources of air pollution, such as electric power plants, steel mills, factories, and universities, and provides information about the air pollutants they produce. Action, air program, air program pollutant, and general level plant data. It is used to track emissions and compliance data from industrial plants.

Date of Government Version: 10/12/2016
Date Data Arrived at EDR: 10/26/2016
Date Made Active in Reports: 02/03/2017
Number of Days to Update: 100

Source: EPA
Telephone: 202-564-2496
Last EDR Contact: 09/26/2017
Next Scheduled EDR Contact: 01/08/2018
Data Release Frequency: Annually

US AIRS MINOR: Air Facility System Data

A listing of minor source facilities.

Date of Government Version: 10/12/2016
Date Data Arrived at EDR: 10/26/2016
Date Made Active in Reports: 02/03/2017
Number of Days to Update: 100

Source: EPA
Telephone: 202-564-2496
Last EDR Contact: 09/26/2017
Next Scheduled EDR Contact: 01/08/2018
Data Release Frequency: Annually

MINES VIOLATIONS: MSHA Violation Assessment Data

Mines violation and assessment information. Department of Labor, Mine Safety & Health Administration.

Date of Government Version: 03/21/2022
Date Data Arrived at EDR: 03/22/2022
Date Made Active in Reports: 03/25/2022
Number of Days to Update: 3

Source: DOL, Mine Safety & Health Admi
Telephone: 202-693-9424
Last EDR Contact: 03/14/2022
Next Scheduled EDR Contact: 06/13/2022
Data Release Frequency: Quarterly

US MINES: Mines Master Index File

Contains all mine identification numbers issued for mines active or opened since 1971. The data also includes violation information.

Date of Government Version: 11/02/2021
Date Data Arrived at EDR: 11/22/2021
Date Made Active in Reports: 02/14/2022
Number of Days to Update: 84

Source: Department of Labor, Mine Safety and Health Administration
Telephone: 303-231-5959
Last EDR Contact: 02/23/2022
Next Scheduled EDR Contact: 06/06/2022
Data Release Frequency: Semi-Annually

US MINES 2: Ferrous and Nonferrous Metal Mines Database Listing

This map layer includes ferrous (ferrous metal mines are facilities that extract ferrous metals, such as iron ore or molybdenum) and nonferrous (Nonferrous metal mines are facilities that extract nonferrous metals, such as gold, silver, copper, zinc, and lead) metal mines in the United States.

Date of Government Version: 05/06/2020
Date Data Arrived at EDR: 05/27/2020
Date Made Active in Reports: 08/13/2020
Number of Days to Update: 78

Source: USGS
Telephone: 703-648-7709
Last EDR Contact: 02/24/2022
Next Scheduled EDR Contact: 06/06/2022
Data Release Frequency: Varies

US MINES 3: Active Mines & Mineral Plants Database Listing

Active Mines and Mineral Processing Plant operations for commodities monitored by the Minerals Information Team of the USGS.

Date of Government Version: 04/14/2011
Date Data Arrived at EDR: 06/08/2011
Date Made Active in Reports: 09/13/2011
Number of Days to Update: 97

Source: USGS
Telephone: 703-648-7709
Last EDR Contact: 02/24/2022
Next Scheduled EDR Contact: 06/06/2022
Data Release Frequency: Varies

ABANDONED MINES: Abandoned Mines

An inventory of land and water impacted by past mining (primarily coal mining) is maintained by OSMRE to provide information needed to implement the Surface Mining Control and Reclamation Act of 1977 (SMCRA). The inventory contains information on the location, type, and extent of AML impacts, as well as, information on the cost associated with the reclamation of those problems. The inventory is based upon field surveys by State, Tribal, and OSMRE program officials. It is dynamic to the extent that it is modified as new problems are identified and existing problems are reclaimed.

Date of Government Version: 12/14/2021
Date Data Arrived at EDR: 12/15/2021
Date Made Active in Reports: 03/10/2022
Number of Days to Update: 85

Source: Department of Interior
Telephone: 202-208-2609
Last EDR Contact: 03/04/2022
Next Scheduled EDR Contact: 06/20/2022
Data Release Frequency: Quarterly

FINDS: Facility Index System/Facility Registry System

Facility Index System. FINDS contains both facility information and 'pointers' to other sources that contain more detail. EDR includes the following FINDS databases in this report: PCS (Permit Compliance System), AIRS (Aerometric Information Retrieval System), DOCKET (Enforcement Docket used to manage and track information on civil judicial enforcement cases for all environmental statutes), FURS (Federal Underground Injection Control), C-DOCKET (Criminal Docket System used to track criminal enforcement actions for all environmental statutes), FFIS (Federal Facilities Information System), STATE (State Environmental Laws and Statutes), and PADS (PCB Activity Data System).

Date of Government Version: 11/04/2021
Date Data Arrived at EDR: 11/22/2021
Date Made Active in Reports: 02/25/2022
Number of Days to Update: 95

Source: EPA
Telephone: (404) 562-9900
Last EDR Contact: 02/28/2022
Next Scheduled EDR Contact: 06/13/2022
Data Release Frequency: Quarterly

UXO: Unexploded Ordnance Sites

A listing of unexploded ordnance site locations

Date of Government Version: 12/31/2020
Date Data Arrived at EDR: 01/11/2022
Date Made Active in Reports: 02/14/2022
Number of Days to Update: 34

Source: Department of Defense
Telephone: 703-704-1564
Last EDR Contact: 01/11/2022
Next Scheduled EDR Contact: 04/25/2022
Data Release Frequency: Varies

DOCKET HWC: Hazardous Waste Compliance Docket Listing

A complete list of the Federal Agency Hazardous Waste Compliance Docket Facilities.

Date of Government Version: 05/06/2021
Date Data Arrived at EDR: 05/21/2021
Date Made Active in Reports: 08/11/2021
Number of Days to Update: 82

Source: Environmental Protection Agency
Telephone: 202-564-0527
Last EDR Contact: 02/22/2022
Next Scheduled EDR Contact: 06/06/2022
Data Release Frequency: Varies

ECHO: Enforcement & Compliance History Information

ECHO provides integrated compliance and enforcement information for about 800,000 regulated facilities nationwide.

Date of Government Version: 01/01/2022
Date Data Arrived at EDR: 01/04/2022
Date Made Active in Reports: 01/10/2022
Number of Days to Update: 6

Source: Environmental Protection Agency
Telephone: 202-564-2280
Last EDR Contact: 04/05/2022
Next Scheduled EDR Contact: 07/18/2022
Data Release Frequency: Quarterly

FUELS PROGRAM: EPA Fuels Program Registered Listing

This listing includes facilities that are registered under the Part 80 (Code of Federal Regulations) EPA Fuels Programs. All companies now are required to submit new and updated registrations.

Date of Government Version: 11/15/2021
Date Data Arrived at EDR: 11/15/2021
Date Made Active in Reports: 02/01/2022
Number of Days to Update: 78

Source: EPA
Telephone: 800-385-6164
Last EDR Contact: 02/17/2022
Next Scheduled EDR Contact: 05/30/2022
Data Release Frequency: Quarterly

AIRS: Permitted Facility & Emissions Listing

A listing of permitted Air facilities and emissions data.

Date of Government Version: 02/21/2022
Date Data Arrived at EDR: 02/24/2022
Date Made Active in Reports: 03/16/2022
Number of Days to Update: 20

Source: Department of Natural Resources
Telephone: 404-363-7000
Last EDR Contact: 02/18/2022
Next Scheduled EDR Contact: 05/30/2022
Data Release Frequency: Varies

COAL ASH: Coal Ash Disposal Site Listing

A listing of coal ash landfills.

Date of Government Version: 08/01/2014
Date Data Arrived at EDR: 08/05/2014
Date Made Active in Reports: 09/02/2014
Number of Days to Update: 28

Source: Department of Natural Resources
Telephone: 404-362-2537
Last EDR Contact: 02/17/2022
Next Scheduled EDR Contact: 05/09/2022
Data Release Frequency: Varies

DRYCLEANERS: Drycleaner Database

A list of drycleaners in the state. The listing includes drycleaner facilities, that use perchloroethylene, that responded to the Notification of Compliance Status forms. It also includes those businesses that are pick-up stores only and do not conduct dry cleaning on site.

Date of Government Version: 11/01/2021
Date Data Arrived at EDR: 11/02/2021
Date Made Active in Reports: 01/25/2022
Number of Days to Update: 84

Source: Department of Natural Resources
Telephone: 404-363-7000
Last EDR Contact: 02/18/2022
Next Scheduled EDR Contact: 05/16/2022
Data Release Frequency: Varies

Financial Assurance 1: Financial Assurance Information Listing

A listing of financial assurance information for underground storage tank facilities.

Date of Government Version: 12/13/2022
Date Data Arrived at EDR: 12/14/2021
Date Made Active in Reports: 03/04/2022
Number of Days to Update: 80

Source: Department of Natural Resources
Telephone: 404-362-4892
Last EDR Contact: 03/15/2022
Next Scheduled EDR Contact: 06/20/2022
Data Release Frequency: Varies

Financial Assurance 2: Financial Assurance Information Listing

Financial assurance information listing for solid waste facilities.

Date of Government Version: 07/08/2019
Date Data Arrived at EDR: 07/09/2019
Date Made Active in Reports: 08/26/2019
Number of Days to Update: 48

Source: Department of Natural Resources
Telephone: 404-362-2537
Last EDR Contact: 04/04/2022
Next Scheduled EDR Contact: 07/18/2022
Data Release Frequency: Varies

NPDES: NPDES Wastewater Permit List
A listing of NPDES wastewater permits issued by the Watershed Protection Branch.

Date of Government Version: 11/02/2021
Date Data Arrived at EDR: 11/05/2021
Date Made Active in Reports: 01/31/2022
Number of Days to Update: 87

Source: Department of Natural Resoruces
Telephone: 404-362-2680
Last EDR Contact: 01/31/2022
Next Scheduled EDR Contact: 05/16/2022
Data Release Frequency: Varies

TIER 2: Tier 2 Data Listing
A listing of facilities which store or manufacture hazardous materials and submit a chemical inventory report.

Date of Government Version: 12/31/2020
Date Data Arrived at EDR: 08/18/2021
Date Made Active in Reports: 11/10/2021
Number of Days to Update: 84

Source: Department of Natural Resources
Telephone: 404-656-4852
Last EDR Contact: 02/17/2022
Next Scheduled EDR Contact: 06/06/2022
Data Release Frequency: Annually

UIC: Underground Injection Control
Underground injection control

Date of Government Version: 12/17/2021
Date Data Arrived at EDR: 12/21/2021
Date Made Active in Reports: 03/07/2022
Number of Days to Update: 76

Source: Department of Natural Resources
Telephone: 404-463-2382
Last EDR Contact: 04/04/2022
Next Scheduled EDR Contact: 06/20/2022
Data Release Frequency: Varies

PCS: Permit Compliance System
PCS is a computerized management information system that contains data on National Pollutant Discharge Elimination System (NPDES) permit holding facilities. PCS tracks the permit, compliance, and enforcement status of NPDES facilities.

Date of Government Version: 07/14/2011
Date Data Arrived at EDR: 08/05/2011
Date Made Active in Reports: 09/29/2011
Number of Days to Update: 55

Source: EPA, Office of Water
Telephone: 202-564-2496
Last EDR Contact: 03/31/2022
Next Scheduled EDR Contact: 07/18/2022
Data Release Frequency: Semi-Annually

PCS INACTIVE: Listing of Inactive PCS Permits
An inactive permit is a facility that has shut down or is no longer discharging.

Date of Government Version: 11/05/2014
Date Data Arrived at EDR: 01/06/2015
Date Made Active in Reports: 05/06/2015
Number of Days to Update: 120

Source: EPA
Telephone: 202-564-2496
Last EDR Contact: 03/31/2022
Next Scheduled EDR Contact: 07/18/2022
Data Release Frequency: Semi-Annually

MINES MRDS: Mineral Resources Data System
Mineral Resources Data System

Date of Government Version: 04/06/2018
Date Data Arrived at EDR: 10/21/2019
Date Made Active in Reports: 10/24/2019
Number of Days to Update: 3

Source: USGS
Telephone: 703-648-6533
Last EDR Contact: 02/24/2022
Next Scheduled EDR Contact: 06/06/2022
Data Release Frequency: Varies

PCS ENF: Enforcement data
No description is available for this data

Date of Government Version: 12/31/2014
Date Data Arrived at EDR: 02/05/2015
Date Made Active in Reports: 03/06/2015
Number of Days to Update: 29

Source: EPA
Telephone: 202-564-2497
Last EDR Contact: 03/31/2022
Next Scheduled EDR Contact: 07/18/2022
Data Release Frequency: Varies

EDR HIGH RISK HISTORICAL RECORDS

EDR Exclusive Records

EDR MGP: EDR Proprietary Manufactured Gas Plants

The EDR Proprietary Manufactured Gas Plant Database includes records of coal gas plants (manufactured gas plants) compiled by EDR's researchers. Manufactured gas sites were used in the United States from the 1800's to 1950's to produce a gas that could be distributed and used as fuel. These plants used whale oil, rosin, coal, or a mixture of coal, oil, and water that also produced a significant amount of waste. Many of the byproducts of the gas production, such as coal tar (oily waste containing volatile and non-volatile chemicals), sludges, oils and other compounds are potentially hazardous to human health and the environment. The byproduct from this process was frequently disposed of directly at the plant site and can remain or spread slowly, serving as a continuous source of soil and groundwater contamination.

Date of Government Version: N/A
Date Data Arrived at EDR: N/A
Date Made Active in Reports: N/A
Number of Days to Update: N/A

Source: EDR, Inc.
Telephone: N/A
Last EDR Contact: N/A
Next Scheduled EDR Contact: N/A
Data Release Frequency: No Update Planned

EDR Hist Auto: EDR Exclusive Historical Auto Stations

EDR has searched selected national collections of business directories and has collected listings of potential gas station/filling station/service station sites that were available to EDR researchers. EDR's review was limited to those categories of sources that might, in EDR's opinion, include gas station/filling station/service station establishments. The categories reviewed included, but were not limited to gas, gas station, gasoline station, filling station, auto, automobile repair, auto service station, service station, etc. This database falls within a category of information EDR classifies as "High Risk Historical Records", or HRHR. EDR's HRHR effort presents unique and sometimes proprietary data about past sites and operations that typically create environmental concerns, but may not show up in current government records searches.

Date of Government Version: N/A
Date Data Arrived at EDR: N/A
Date Made Active in Reports: N/A
Number of Days to Update: N/A

Source: EDR, Inc.
Telephone: N/A
Last EDR Contact: N/A
Next Scheduled EDR Contact: N/A
Data Release Frequency: Varies

EDR Hist Cleaner: EDR Exclusive Historical Cleaners

EDR has searched selected national collections of business directories and has collected listings of potential dry cleaner sites that were available to EDR researchers. EDR's review was limited to those categories of sources that might, in EDR's opinion, include dry cleaning establishments. The categories reviewed included, but were not limited to dry cleaners, cleaners, laundry, laundromat, cleaning/laundry, wash & dry etc. This database falls within a category of information EDR classifies as "High Risk Historical Records", or HRHR. EDR's HRHR effort presents unique and sometimes proprietary data about past sites and operations that typically create environmental concerns, but may not show up in current government records searches.

Date of Government Version: N/A
Date Data Arrived at EDR: N/A
Date Made Active in Reports: N/A
Number of Days to Update: N/A

Source: EDR, Inc.
Telephone: N/A
Last EDR Contact: N/A
Next Scheduled EDR Contact: N/A
Data Release Frequency: Varies

EDR RECOVERED GOVERNMENT ARCHIVES

Exclusive Recovered Govt. Archives

RGA HWS: Recovered Government Archive State Hazardous Waste Facilities List

The EDR Recovered Government Archive State Hazardous Waste database provides a list of SHWS incidents derived from historical databases and includes many records that no longer appear in current government lists. Compiled from Records formerly available from the Department of Environmental Protection in Georgia.

Date of Government Version: N/A
Date Data Arrived at EDR: 07/01/2013
Date Made Active in Reports: 12/24/2013
Number of Days to Update: 176

Source: Department of Environmental Protection
Telephone: N/A
Last EDR Contact: 06/01/2012
Next Scheduled EDR Contact: N/A
Data Release Frequency: Varies

RGA LF: Recovered Government Archive Solid Waste Facilities List

The EDR Recovered Government Archive Landfill database provides a list of landfills derived from historical databases and includes many records that no longer appear in current government lists. Compiled from Records formerly available from the Department of Natural Resources in Georgia.

Date of Government Version: N/A
Date Data Arrived at EDR: 07/01/2013
Date Made Active in Reports: 01/13/2014
Number of Days to Update: 196

Source: Department of Natural Resources
Telephone: N/A
Last EDR Contact: 06/01/2012
Next Scheduled EDR Contact: N/A
Data Release Frequency: Varies

RGA LUST: Recovered Government Archive Leaking Underground Storage Tank

The EDR Recovered Government Archive Leaking Underground Storage Tank database provides a list of LUST incidents derived from historical databases and includes many records that no longer appear in current government lists. Compiled from Records formerly available from the Environmental Protection Division in Georgia.

Date of Government Version: N/A
Date Data Arrived at EDR: 07/01/2013
Date Made Active in Reports: 12/24/2013
Number of Days to Update: 176

Source: Environmental Protection Division
Telephone: N/A
Last EDR Contact: 06/01/2012
Next Scheduled EDR Contact: N/A
Data Release Frequency: Varies

OTHER DATABASE(S)

Depending on the geographic area covered by this report, the data provided in these specialty databases may or may not be complete. For example, the existence of wetlands information data in a specific report does not mean that all wetlands in the area covered by the report are included. Moreover, the absence of any reported wetlands information does not necessarily mean that wetlands do not exist in the area covered by the report.

CT MANIFEST: Hazardous Waste Manifest Data

Facility and manifest data. Manifest is a document that lists and tracks hazardous waste from the generator through transporters to a tsd facility.

Date of Government Version: 11/11/2021
Date Data Arrived at EDR: 11/12/2021
Date Made Active in Reports: 02/01/2022
Number of Days to Update: 81

Source: Department of Energy & Environmental Protection
Telephone: 860-424-3375
Last EDR Contact: 02/11/2022
Next Scheduled EDR Contact: 05/23/2022
Data Release Frequency: No Update Planned

NJ MANIFEST: Manifest Information

Hazardous waste manifest information.

Date of Government Version: 12/31/2018
Date Data Arrived at EDR: 04/10/2019
Date Made Active in Reports: 05/16/2019
Number of Days to Update: 36

Source: Department of Environmental Protection
Telephone: N/A
Last EDR Contact: 04/07/2022
Next Scheduled EDR Contact: 07/18/2022
Data Release Frequency: Annually

NY MANIFEST: Facility and Manifest Data

Manifest is a document that lists and tracks hazardous waste from the generator through transporters to a TSD facility.

Date of Government Version: 01/01/2019
Date Data Arrived at EDR: 10/29/2021
Date Made Active in Reports: 01/19/2022
Number of Days to Update: 82

Source: Department of Environmental Conservation
Telephone: 518-402-8651
Last EDR Contact: 01/28/2022
Next Scheduled EDR Contact: 05/09/2022
Data Release Frequency: Quarterly

PA MANIFEST: Manifest Information
Hazardous waste manifest information.

Date of Government Version: 06/30/2018
Date Data Arrived at EDR: 07/19/2019
Date Made Active in Reports: 09/10/2019
Number of Days to Update: 53

Source: Department of Environmental Protection
Telephone: 717-783-8990
Last EDR Contact: 04/08/2022
Next Scheduled EDR Contact: 07/25/2022
Data Release Frequency: Annually

RI MANIFEST: Manifest information
Hazardous waste manifest information

Date of Government Version: 12/31/2020
Date Data Arrived at EDR: 11/30/2021
Date Made Active in Reports: 02/18/2022
Number of Days to Update: 80

Source: Department of Environmental Management
Telephone: 401-222-2797
Last EDR Contact: 02/14/2022
Next Scheduled EDR Contact: 05/30/2022
Data Release Frequency: Annually

WI MANIFEST: Manifest Information
Hazardous waste manifest information.

Date of Government Version: 05/31/2018
Date Data Arrived at EDR: 06/19/2019
Date Made Active in Reports: 09/03/2019
Number of Days to Update: 76

Source: Department of Natural Resources
Telephone: N/A
Last EDR Contact: 03/02/2022
Next Scheduled EDR Contact: 06/20/2022
Data Release Frequency: Annually

Oil/Gas Pipelines
Source: Endeavor Business Media
Petroleum Bundle (Crude Oil, Refined Products, Petrochemicals, Gas Liquids (LPG/NGL), and Specialty Gases (Miscellaneous)) N = Natural Gas Bundle (Natural Gas, Gas Liquids (LPG/NGL), and Specialty Gases (Miscellaneous)). This map includes information copyrighted by Endeavor Business Media. This information is provided on a best effort basis and Endeavor Business Media does not guarantee its accuracy nor warrant its fitness for any particular purpose. Such information has been reprinted with the permission of Endeavor Business Media.

Electric Power Transmission Line Data
Source: Endeavor Business Media
This map includes information copyrighted by Endeavor Business Media. This information is provided on a best effort basis and Endeavor Business Media does not guarantee its accuracy nor warrant its fitness for any particular purpose. Such information has been reprinted with the permission of Endeavor Business Media.

Sensitive Receptors: There are individuals deemed sensitive receptors due to their fragile immune systems and special sensitivity to environmental discharges. These sensitive receptors typically include the elderly, the sick, and children. While the location of all sensitive receptors cannot be determined, EDR indicates those buildings and facilities - schools, daycares, hospitals, medical centers, and nursing homes - where individuals who are sensitive receptors are likely to be located.

AHA Hospitals:
Source: American Hospital Association, Inc.
Telephone: 312-280-5991
The database includes a listing of hospitals based on the American Hospital Association's annual survey of hospitals.

Medical Centers: Provider of Services Listing
Source: Centers for Medicare & Medicaid Services
Telephone: 410-786-3000
A listing of hospitals with Medicare provider number, produced by Centers of Medicare & Medicaid Services, a federal agency within the U.S. Department of Health and Human Services.

Nursing Homes
Source: National Institutes of Health
Telephone: 301-594-6248
Information on Medicare and Medicaid certified nursing homes in the United States.
Public Schools
Source: National Center for Education Statistics
Telephone: 202-502-7300
The National Center for Education Statistics' primary database on elementary and secondary public education in the United States. It is a comprehensive, annual, national statistical database of all public elementary and secondary schools and school districts, which contains data that are comparable across all states.
Private Schools
Source: National Center for Education Statistics
Telephone: 202-502-7300
The National Center for Education Statistics' primary database on private school locations in the United States.
Daycare Centers: Child Care Centers
Source: Department of Human Resources
Telephone: 404-651-5562

Flood Zone Data: This data was obtained from the Federal Emergency Management Agency (FEMA). It depicts 100-year and 500-year flood zones as defined by FEMA. It includes the National Flood Hazard Layer (NFHL) which incorporates Flood Insurance Rate Map (FIRM) data and Q3 data from FEMA in areas not covered by NFHL.
Source: FEMA
Telephone: 877-336-2627
Date of Government Version: 2003, 2015

NWI: National Wetlands Inventory. This data, available in select counties across the country, was obtained by EDR in 2002, 2005 and 2010 from the U.S. Fish and Wildlife Service.

State Wetlands Data: Wetlands Inventory
Source: Georgia GIS Clearinghouse
Telephone: 706-542-1581

Current USGS 7.5 Minute Topographic Map
Source: U.S. Geological Survey

STREET AND ADDRESS INFORMATION

Â© 2015 TomTom North America, Inc. All rights reserved. This material is proprietary and the subject of copyright protection and other intellectual property rights owned by or licensed to Tele Atlas North America, Inc. The use of this material is subject to the terms of a license agreement. You will be held liable for any unauthorized copying or disclosure of this material.

EDR DataMap®
Well Search

4302 Beltline NE Trail

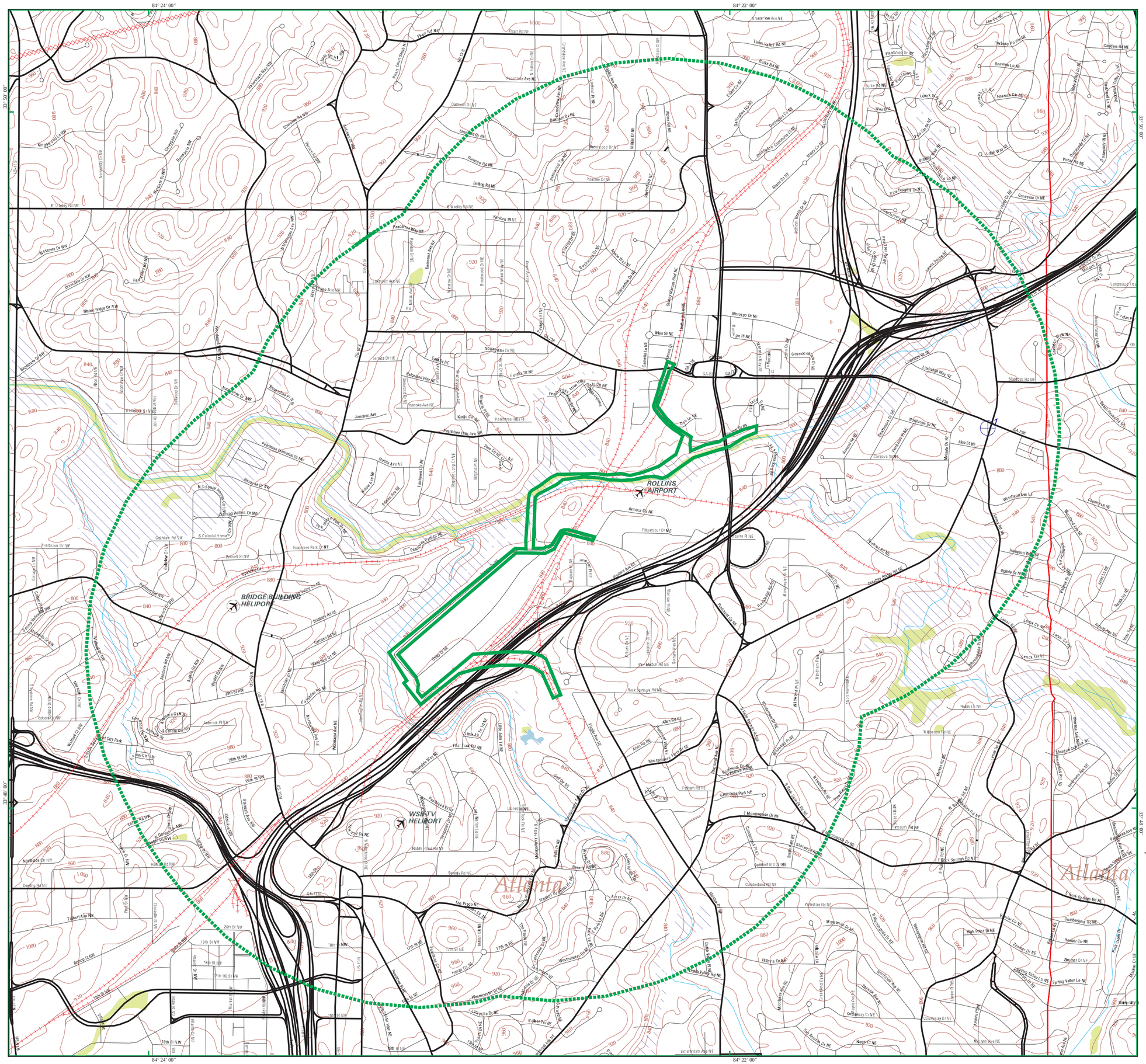

- Listed Water Wells
- Study Boundary
- Roads
- Major Roads
- Waterways
- Railroads
- Contour Lines
- Fault Lines
- Water
- Superfund Sites
- 100-Yr Flood Zones
- Wetlands

N

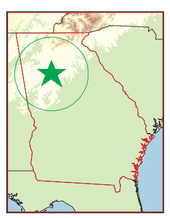

Atlanta, GA

0 1/4 1/2

Scale in Miles

EDR® Environmental Data Resources Inc

Copyright © 2020 EDR, Inc. © 2015 TomTom Rel. 2015.

6169338.10w - 28 Aug 20

4302 Beltline NE Trail
Atlanta, GA 30324

Inquiry Number: 6169338.10w
August 28, 2020

EDR DataMap™ Well Search Report

6 Armstrong Road, 4th floor
Shelton, CT 06484
Toll Free: 800.352.0050
www.edrnet.com

Thank you for your business.
Please contact EDR at 1-800-352-0050
with any questions or comments.

Disclaimer - Copyright and Trademark Notice

This Report contains certain information obtained from a variety of public and other sources reasonably available to Environmental Data Resources, Inc. It cannot be concluded from this Report that coverage information for the target and surrounding properties does not exist from other sources. **NO WARRANTY EXPRESSED OR IMPLIED, IS MADE WHATSOEVER IN CONNECTION WITH THIS REPORT. ENVIRONMENTAL DATA RESOURCES, INC. SPECIFICALLY DISCLAIMS THE MAKING OF ANY SUCH WARRANTIES, INCLUDING WITHOUT LIMITATION, MERCHANTABILITY OR FITNESS FOR A PARTICULAR USE OR PURPOSE. ALL RISK IS ASSUMED BY THE USER. IN NO EVENT SHALL ENVIRONMENTAL DATA RESOURCES, INC. BE LIABLE TO ANYONE, WHETHER ARISING OUT OF ERRORS OR OMISSIONS, NEGLIGENCE, ACCIDENT OR ANY OTHER CAUSE, FOR ANY LOSS OF DAMAGE, INCLUDING, WITHOUT LIMITATION, SPECIAL, INCIDENTAL, CONSEQUENTIAL, OR EXEMPLARY DAMAGES. ANY LIABILITY ON THE PART OF ENVIRONMENTAL DATA RESOURCES, INC. IS STRICTLY LIMITED TO A REFUND OF THE AMOUNT PAID FOR THIS REPORT.** Purchaser accepts this Report "AS IS". Any analyses, estimates, ratings, environmental risk levels or risk codes provided in this Report are provided for illustrative purposes only, and are not intended to provide, nor should they be interpreted as providing any facts regarding, or prediction or forecast of, any environmental risk for any property. Only a Phase I Environmental Site Assessment performed by an environmental professional can provide information regarding the environmental risk for any property. Additionally, the information provided in this Report is not to be construed as legal advice.

Copyright 2020 by Environmental Data Resources, Inc. All rights reserved. Reproduction in any media or format, in whole or in part, of any report or map of Environmental Data Resources, Inc., or its affiliates, is prohibited without prior written permission.

EDR and its logos (including Sanborn and Sanborn Map) are trademarks of Environmental Data Resources, Inc. or its affiliates. All other trademarks used herein are the property of their respective owners.

GEOCHECK VERSION 2.1
SUMMARY

FEDERAL DATABASE WELL INFORMATION

MAP ID	WELL ID
1	USGS40000265070

STATE WATER WELL INFORMATION

MAP ID	WELL ID
1	0000004655

PUBLIC WATER SUPPLY SYSTEM INFORMATION

NO WELLS FOUND

USGS TOPOGRAPHIC MAP(S)

33084-G3 NORTHEAST ATLANTA, GA
33084-G4 NORTHWEST ATLANTA, GA

AREA RADON INFORMATION

Federal Area Radon Information for Zip Code: 30305

Number of sites tested: 2

Area	Average Activity	% <4 pCi/L	% 4-20 pCi/L	% >20 pCi/L
Living Area - 1st Floor	2.700 pCi/L	100%	0%	0%
Living Area - 2nd Floor	Not Reported	Not Reported	Not Reported	Not Reported
Basement	1.300 pCi/L	100%	0%	0%

Federal Area Radon Information for Zip Code: 30324

Number of sites tested: 2

Area	Average Activity	% <4 pCi/L	% 4-20 pCi/L	% >20 pCi/L
Living Area - 1st Floor	1.200 pCi/L	100%	0%	0%
Living Area - 2nd Floor	Not Reported	Not Reported	Not Reported	Not Reported
Basement	0.000 pCi/L	100%	0%	0%

Federal Area Radon Information for Zip Code: 30324

Number of sites tested: 2

Area	Average Activity	% <4 pCi/L	% 4-20 pCi/L	% >20 pCi/L
Living Area - 1st Floor	1.200 pCi/L	100%	0%	0%
Living Area - 2nd Floor	Not Reported	Not Reported	Not Reported	Not Reported
Basement	0.000 pCi/L	100%	0%	0%

GEOCHECK VERSION 2.1
SUMMARY

AREA RADON INFORMATION

Federal Area Radon Information for Zip Code: 30318

Number of sites tested: 4

Area	Average Activity	% <4 pCi/L	% 4-20 pCi/L	% >20 pCi/L
Living Area - 1st Floor	1.075 pCi/L	100%	0%	0%
Living Area - 2nd Floor	Not Reported	Not Reported	Not Reported	Not Reported
Basement	1.600 pCi/L	100%	0%	0%

Federal Area Radon Information for Zip Code: 30306

Number of sites tested: 1

Area	Average Activity	% <4 pCi/L	% 4-20 pCi/L	% >20 pCi/L
Living Area - 1st Floor	1.000 pCi/L	100%	0%	0%
Living Area - 2nd Floor	Not Reported	Not Reported	Not Reported	Not Reported
Basement	0.000 pCi/L	100%	0%	0%

Federal EPA Radon Zone for FULTON County: 1

Note: Zone 1 indoor average level > 4 pCi/L.
: Zone 2 indoor average level >= 2 pCi/L and <= 4 pCi/L.
: Zone 3 indoor average level < 2 pCi/L.

Federal Area Radon Information for FULTON COUNTY, GA

Number of sites tested: 50

Area	Average Activity	% <4 pCi/L	% 4-20 pCi/L	% >20 pCi/L
Living Area - 1st Floor	1.370 pCi/L	98%	2%	0%
Living Area - 2nd Floor	Not Reported	Not Reported	Not Reported	Not Reported
Basement	3.154 pCi/L	75%	25%	0%

Federal EPA Radon Zone for DEKALB County: 1

Note: Zone 1 indoor average level > 4 pCi/L.
: Zone 2 indoor average level >= 2 pCi/L and <= 4 pCi/L.
: Zone 3 indoor average level < 2 pCi/L.

GEOCHECK VERSION 2.1
STATE DATABASE WELL INFORMATION

Water Well Information:

Map ID:	1		
Organization ID:	USGS-GA		
Organization Name:	USGS Georgia Water Science Center		
Monitor Location:	11EE17	Type:	Well
Description:	BP GAS STN CHESHIRE BRDG	HUC:	03130001
Drainage Area:	Not Reported	Drainage Area Units:	Not Reported
Contrib Drainage Area:	Not Reported	Contrib Drainage Area Unts:	Not Reported
Aquifer:	Piedmont and Blue Ridge crystalline-rock aquifers		
Formation Type:	Saprolite	Aquifer Type:	Unconfined single aquifer
Construction Date:	19941202	Well Depth:	19
Well Depth Units:	ft	Well Hole Depth:	19
Well Hole Depth Units:	ft		

Ground water levels,Number of Measurements:	3	Level reading date:	1995-07-05
Feet below surface:	14.85	Feet to sea level:	Not Reported
Note:	Not Reported		
Level reading date:	1995-06-20	Feet below surface:	13.70
Feet to sea level:	Not Reported	Note:	Not Reported
Level reading date:	1994-12-02	Feet below surface:	14.03
Feet to sea level:	Not Reported	Note:	Not Reported

GEOCHECK VERSION 2.1
STATE DATABASE WELL INFORMATION

Water Well Information:

Map ID:	1		
County code:	121	Well num:	11EE17
Remarks:	BP GAS STN CHESHIRE BRDG	Lat:	334905
Lon:	0842107	Latlon datum:	NAD27
Alt:	855	Alt datum:	NGVD29
Depth:	19	Depth to casing:	9
Casing dia:	4	Casing matl:	P
Depth to top:	9	Depth to bot:	19
Opening type:	P	Constr date:	19941202
Discharge:	Not Reported	Prim use:	U
Aquifer code:	110SPRL	Edr id:	0000004655

GEORGIA GOVERNMENT WELL RECORDS SEARCHED

PWS: Public Water Systems
Source: EPA/Office of Drinking Water
Telephone: 202-564-3750
Public Water System data from the Federal Reporting Data System. A PWS is any water system which provides water to at least 25 people for at least 60 days annually. PWSs provide water from wells, rivers and other sources.

PWS ENF: Public Water Systems Violation and Enforcement Data
Source: EPA/Office of Drinking Water
Telephone: 202-564-3750
Violation and Enforcement data for Public Water Systems from the Safe Drinking Water Information System (SDWIS) after August 1995. Prior to August 1995, the data came from the Federal Reporting Data System (FRDS).

USGS Water Wells: USGS National Water Inventory System (NWIS)
This database contains descriptive information on sites where the USGS collects or has collected data on surface water and/or groundwater. The groundwater data includes information on wells, springs, and other sources of groundwater.

State Wetlands Data: Wetlands Inventory
Source: Georgia GIS Clearinghouse
Telephone: 706-542-1581

Georgia Public Supply Wells
Source: Georgia Department of Community Affairs
Telephone: 404-894-0127

USGS Georgia Water Wells
Source: USGS, Georgia District Office
Telephone: 770-903-9100

DNR Managed Lands
Source: Department of Natural Resources
Telephone: 706-557-3032
This dataset provides 1:24,000-scale data depicting boundaries of land parcels making up the public lands managed by the Georgia Department of Natural Resources (GDNR). It includes polygon representations of State Parks, State Historic Parks, State Conservation Parks, State Historic Sites, Wildlife Management Areas, Public Fishing Areas, Fish Hatcheries, Natural Areas and other specially-designated areas. The data were collected and located by the Georgia Department of Natural Resources. Boundaries were digitized from survey plats or other information.

STREET AND ADDRESS INFORMATION

© 2015 TomTom North America, Inc. All rights reserved. This material is proprietary and the subject of copyright protection and other intellectual property rights owned by or licensed to Tele Atlas North America, Inc. The use of this material is subject to the terms of a license agreement. You will be held liable for any unauthorized copying or disclosure of this material.

APPENDIX IV

4302 Beltline NE Trail

4302 Beltline NE Trail

Atlanta, GA 30324

Inquiry Number: 6169338.5

August 26, 2020

EDR Historical Topo Map Report

with QuadMatch™

6 Armstrong Road, 4th floor
Shelton, CT 06484
Toll Free: 800.352.0050
www.edrnet.com

EDR Historical Topo Map Report

08/26/20

Site Name:	Client Name:
4302 Beltline NE Trail	Willmer Engineering, Inc.
4302 Beltline NE Trail	3772 Pleasantdale Rd.
Atlanta, GA 30324	Atlanta, GA 30340
EDR Inquiry # 6169338.5	Contact: Joseph Sura

EDR Topographic Map Library has been searched by EDR and maps covering the target property location as provided by Willmer Engineering, Inc. were identified for the years listed below. EDR's Historical Topo Map Report is designed to assist professionals in evaluating potential liability on a target property resulting from past activities. EDRs Historical Topo Map Report includes a search of a collection of public and private color historical topographic maps, dating back to the late 1800s.

Search Results:		*Coordinates:*	
P.O.#	NA	**Latitude:**	33.8124 33° 48' 45" North
Project:	74.4302	**Longitude:**	-84.3782 -84° 22' 42" West
		UTM Zone:	Zone 16 North
		UTM X Meters:	742680.99
		UTM Y Meters:	3744446.66
		Elevation:	821.76' above sea level

Maps Provided:

2014	1895
1999	1888
1995	
1983	
1973	
1968	
1954	
1927	

Disclaimer - Copyright and Trademark Notice

This Report contains certain information obtained from a variety of public and other sources reasonably available to Environmental Data Resources, Inc. It cannot be concluded from this Report that coverage information for the target and surrounding properties does not exist from other sources. NO WARRANTY EXPRESSED OR IMPLIED, IS MADE WHATSOEVER IN CONNECTION WITH THIS REPORT. ENVIRONMENTAL DATA RESOURCES, INC. SPECIFICALLY DISCLAIMS THE MAKING OF ANY SUCH WARRANTIES, INCLUDING WITHOUT LIMITATION, MERCHANTABILITY OR FITNESS FOR A PARTICULAR USE OR PURPOSE. ALL RISK IS ASSUMED BY THE USER. IN NO EVENT SHALL ENVIRONMENTAL DATA RESOURCES, INC. BE LIABLE TO ANYONE, WHETHER ARISING OUT OF ERRORS OR OMISSIONS, NEGLIGENCE, ACCIDENT OR ANY OTHER CAUSE, FOR ANY LOSS OF DAMAGE, INCLUDING, WITHOUT LIMITATION, SPECIAL, INCIDENTAL, CONSEQUENTIAL, OR EXEMPLARY DAMAGES. ANY LIABILITY ON THE PART OF ENVIRONMENTAL DATA RESOURCES, INC. IS STRICTLY LIMITED TO A REFUND OF THE AMOUNT PAID FOR THIS REPORT. Purchaser accepts this Report "AS IS". Any analyses, estimates, ratings, environmental risk levels or risk codes provided in this Report are provided for illustrative purposes only, and are not intended to provide, nor should they be interpreted as providing any facts regarding, or prediction or forecast of, any environmental risk for any property. Only a Phase I Environmental Site Assessment performed by an environmental professional can provide information regarding the environmental risk for any property. Additionally, the information provided in this Report is not to be construed as legal advice.

Copyright 2020 by Environmental Data Resources, Inc. All rights reserved. Reproduction in any media or format, in whole or in part, of any report or map of Environmental Data Resources, Inc., or its affiliates, is prohibited without prior written permission.

EDR and its logos (including Sanborn and Sanborn Map) are trademarks of Environmental Data Resources, Inc. or its affiliates. All other trademarks used herein are the property of their respective owners.

Topo Sheet Key

This EDR Topo Map Report is based upon the following USGS topographic map sheets.

2014 Source Sheets

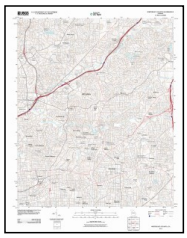

Northeast Atlanta
2014
7.5-minute, 24000

Northwest Atlanta
2014
7.5-minute, 24000

1999 Source Sheets

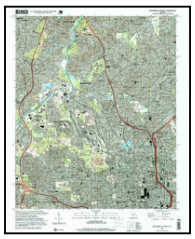

Northwest Atlanta
1999
7.5-minute, 24000
Aerial Photo Revised 1993

Northeast Atlanta
1999
7.5-minute, 24000
Aerial Photo Revised 1993

1995 Source Sheets

Northwest Atlanta
1995
7.5-minute, 24000
Aerial Photo Revised 1993

Northeast Atlanta
1995
7.5-minute, 24000
Aerial Photo Revised 1993

1983 Source Sheets

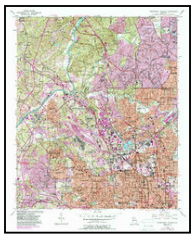

Northwest Atlanta
1983
7.5-minute, 24000
Aerial Photo Revised 1981

Topo Sheet Key

This EDR Topo Map Report is based upon the following USGS topographic map sheets.

1973 Source Sheets

Northwest Atlanta
1973
7.5-minute, 24000
Aerial Photo Revised 1973

Northeast Atlanta
1973
7.5-minute, 24000
Aerial Photo Revised 1973

1968 Source Sheets

Northwest Atlanta
1968
7.5-minute, 24000
Aerial Photo Revised 1968

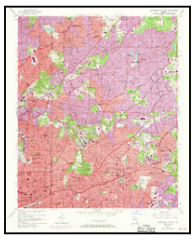

Northeast Atlanta
1968
7.5-minute, 24000
Aerial Photo Revised 1968

1954 Source Sheets

Bolton
1954
7.5-minute, 24000
Aerial Photo Revised 1952

1927 Source Sheets



Atlanta Vicinity Sheet 53
1927
3-minute, 12000

Atlanta Vicinity Sheet 52
1927
3-minute, 12000



Atlanta Vicinity Sheet 59
1927
3-minute, 12000



Atlanta Vicinity Sheet 58
1927
3-minute, 12000

Topo Sheet Key

This EDR Topo Map Report is based upon the following USGS topographic map sheets.

1895 Source Sheets

Atlanta
1895
30-minute, 125000

1888 Source Sheets

Atlanta
1888
30-minute, 125000

Historical Topo Map

2014

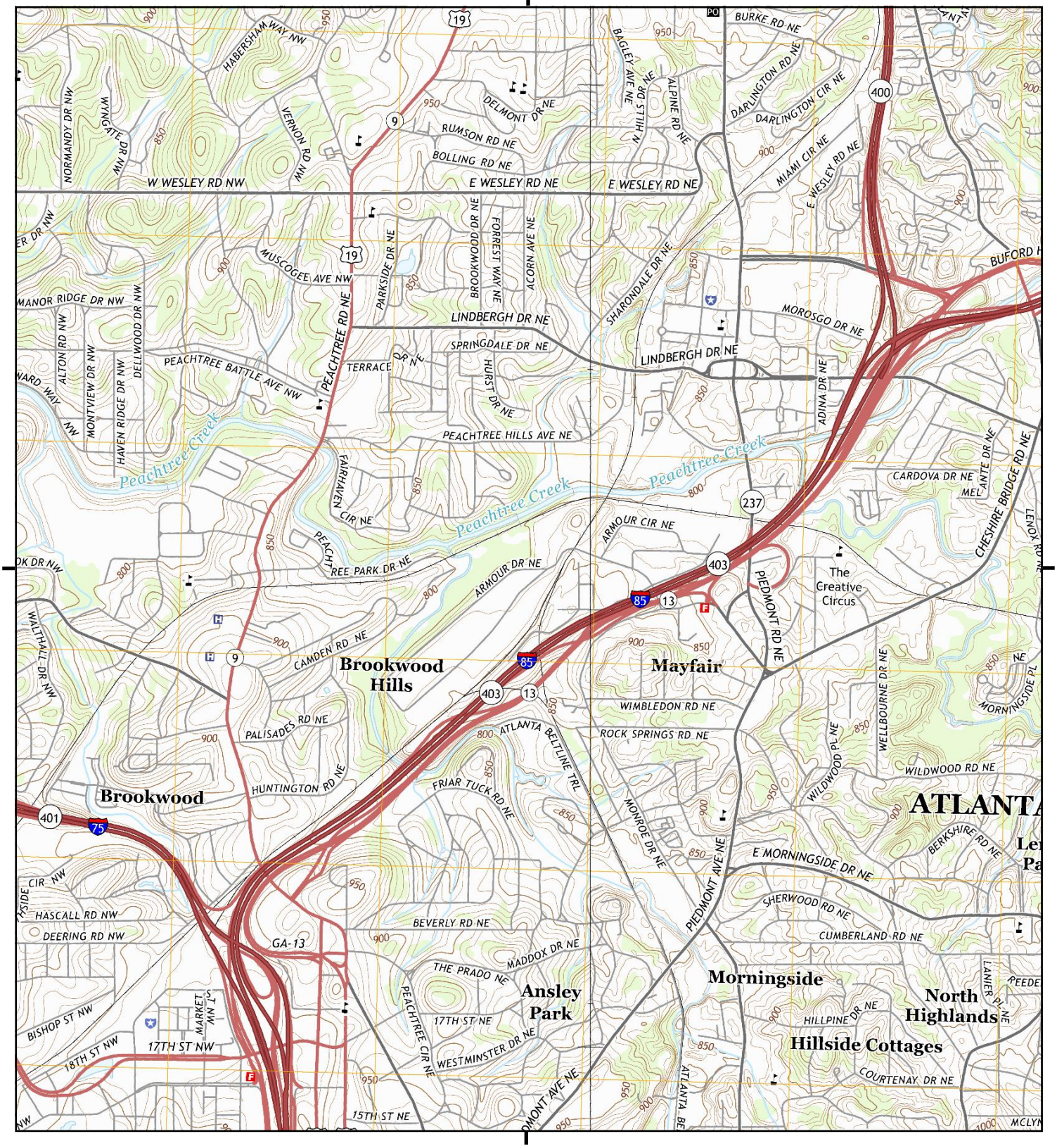

This report includes information from the following map sheet(s).

0 Miles 0.25 0.5 1 1.5

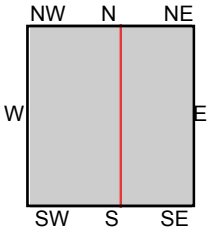

TP, Northwest Atlanta, 2014, 7.5-minute
E, Northeast Atlanta, 2014, 7.5-minute

SITE NAME: 4302 Beltline NE Trail
ADDRESS: 4302 Beltline NE Trail
Atlanta, GA 30324
CLIENT: Willmer Engineering, Inc.

N

Historical Topo Map

1999

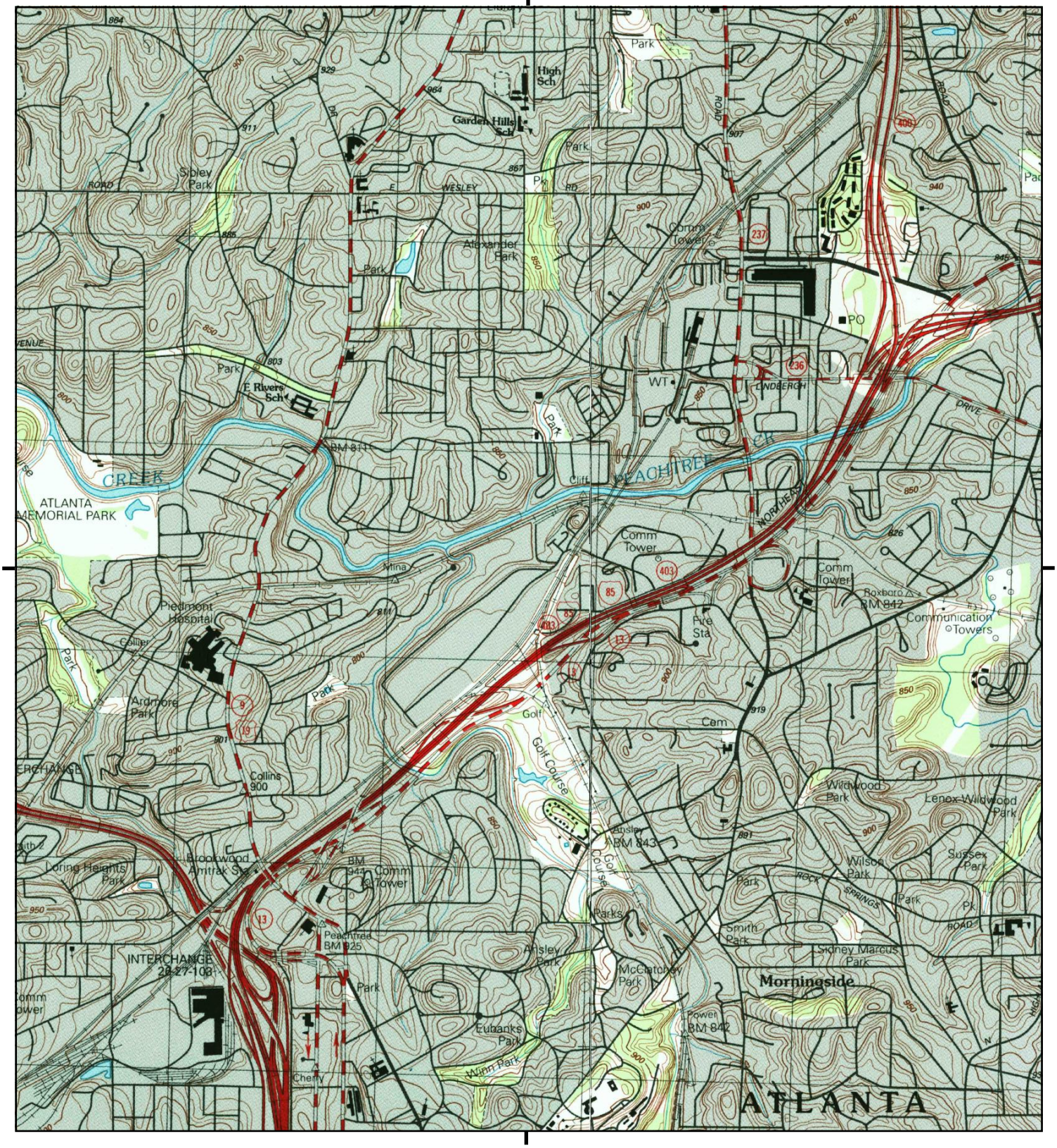

This report includes information from the following map sheet(s).

0 Miles 0.25 0.5 1 1.5

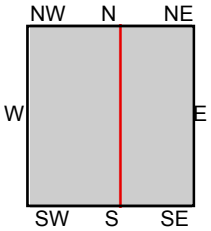

TP, Northwest Atlanta, 1999, 7.5-minute
E, Northeast Atlanta, 1999, 7.5-minute

SITE NAME: 4302 Beltline NE Trail
ADDRESS: 4302 Beltline NE Trail
Atlanta, GA 30324
CLIENT: Willmer Engineering, Inc.

N

Historical Topo Map

1995

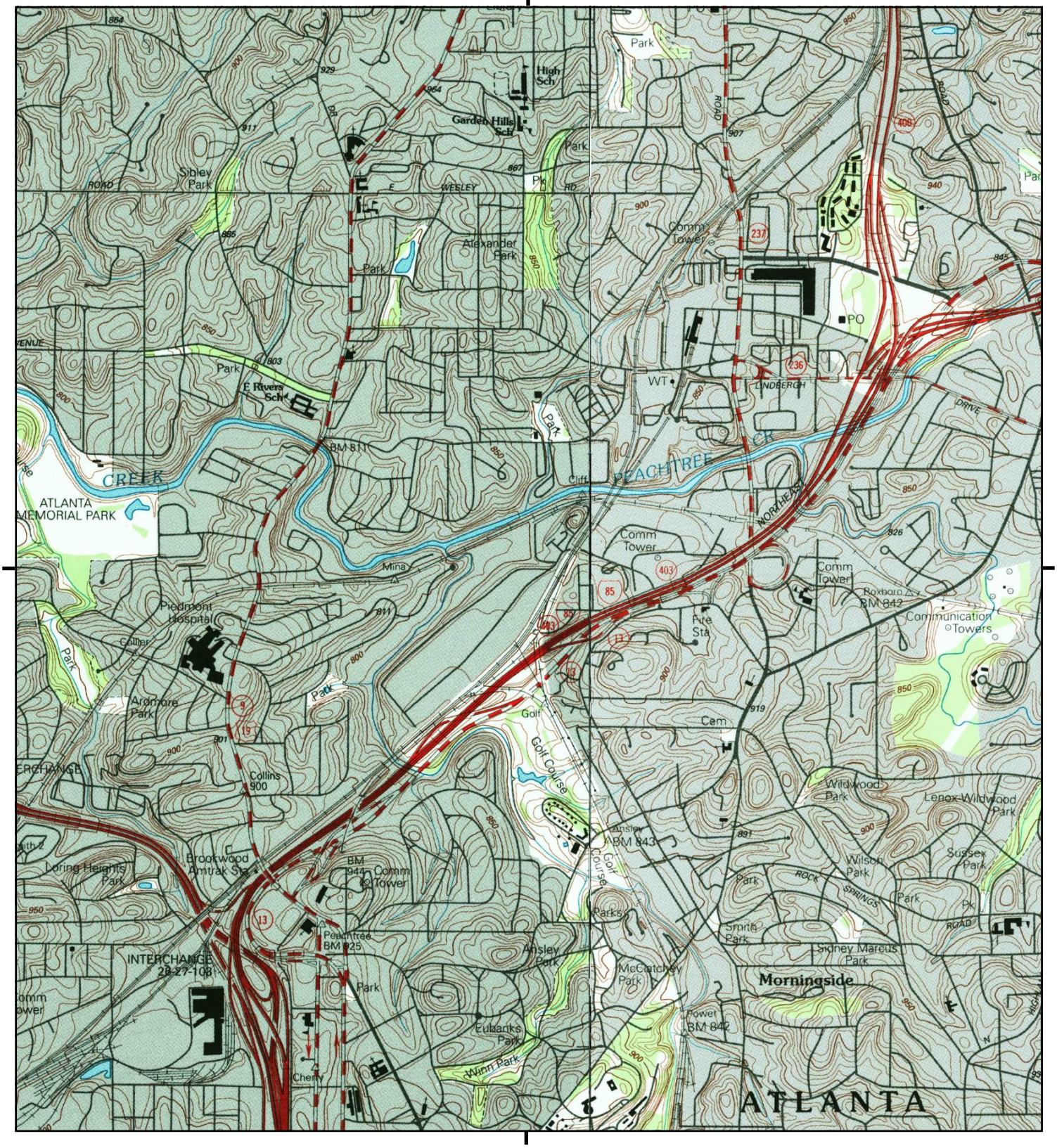

This report includes information from the following map sheet(s).

0 Miles 0.25 0.5 1 1.5

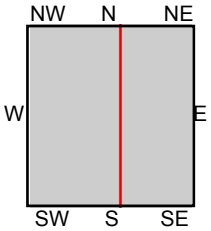

TP, Northwest Atlanta, 1995, 7.5-minute
E, Northeast Atlanta, 1995, 7.5-minute

SITE NAME: 4302 Beltline NE Trail
ADDRESS: 4302 Beltline NE Trail
Atlanta, GA 30324
CLIENT: Willmer Engineering, Inc.

N

Historical Topo Map

1983

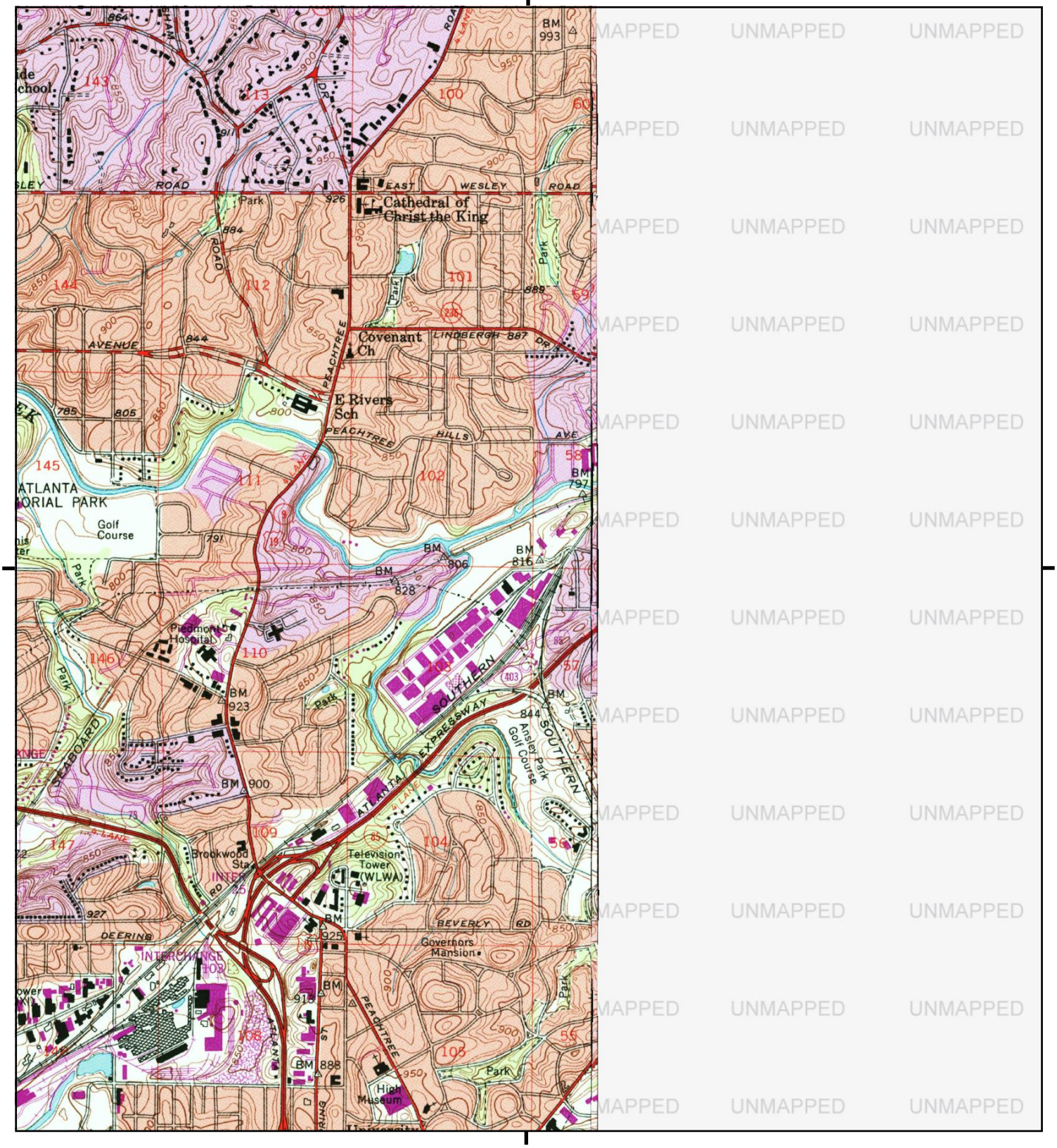

This report includes information from the following map sheet(s).

0 Miles 0.25 0.5 1 1.5

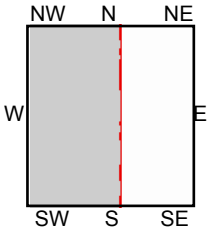

TP, Northwest Atlanta, 1983, 7.5-minute

SITE NAME: 4302 Beltline NE Trail
ADDRESS: 4302 Beltline NE Trail
Atlanta, GA 30324
CLIENT: Willmer Engineering, Inc.

N

Historical Topo Map

1973

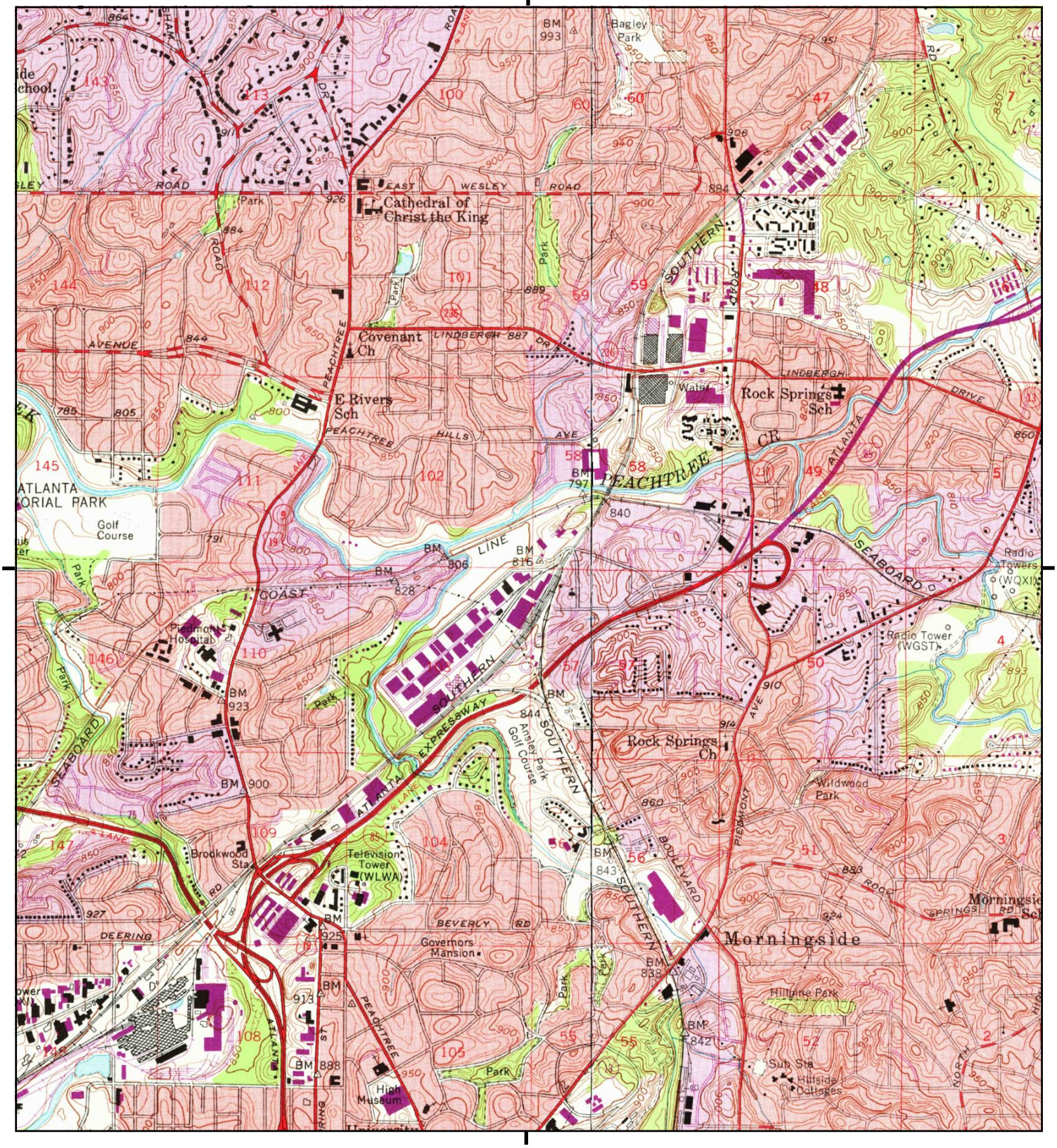

This report includes information from the following map sheet(s).

0 Miles 0.25 0.5 1 1.5

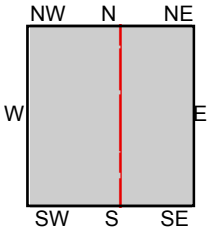

TP, Northwest Atlanta, 1973, 7.5-minute
E, Northeast Atlanta, 1973, 7.5-minute

SITE NAME: 4302 Beltline NE Trail
ADDRESS: 4302 Beltline NE Trail
Atlanta, GA 30324
CLIENT: Willmer Engineering, Inc.

N

Historical Topo Map

1968

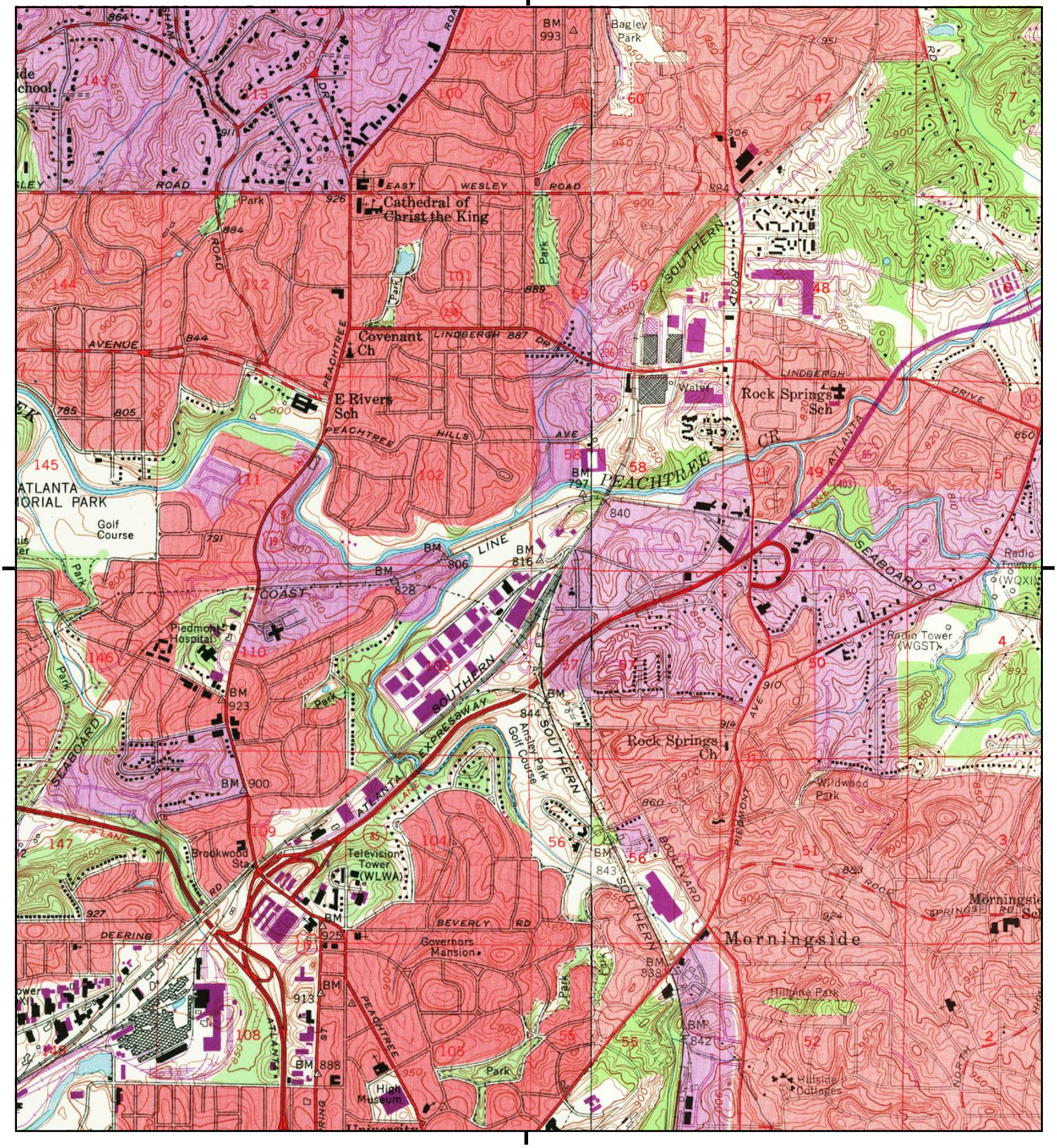

This report includes information from the following map sheet(s).

0 Miles 0.25 0.5 1 1.5

NW N NE
W E
SW S SE

TP, Northwest Atlanta, 1968, 7.5-minute
E, Northeast Atlanta, 1968, 7.5-minute

SITE NAME: 4302 Beltline NE Trail
ADDRESS: 4302 Beltline NE Trail
Atlanta, GA 30324
CLIENT: Willmer Engineering, Inc.

N

Historical Topo Map

1954

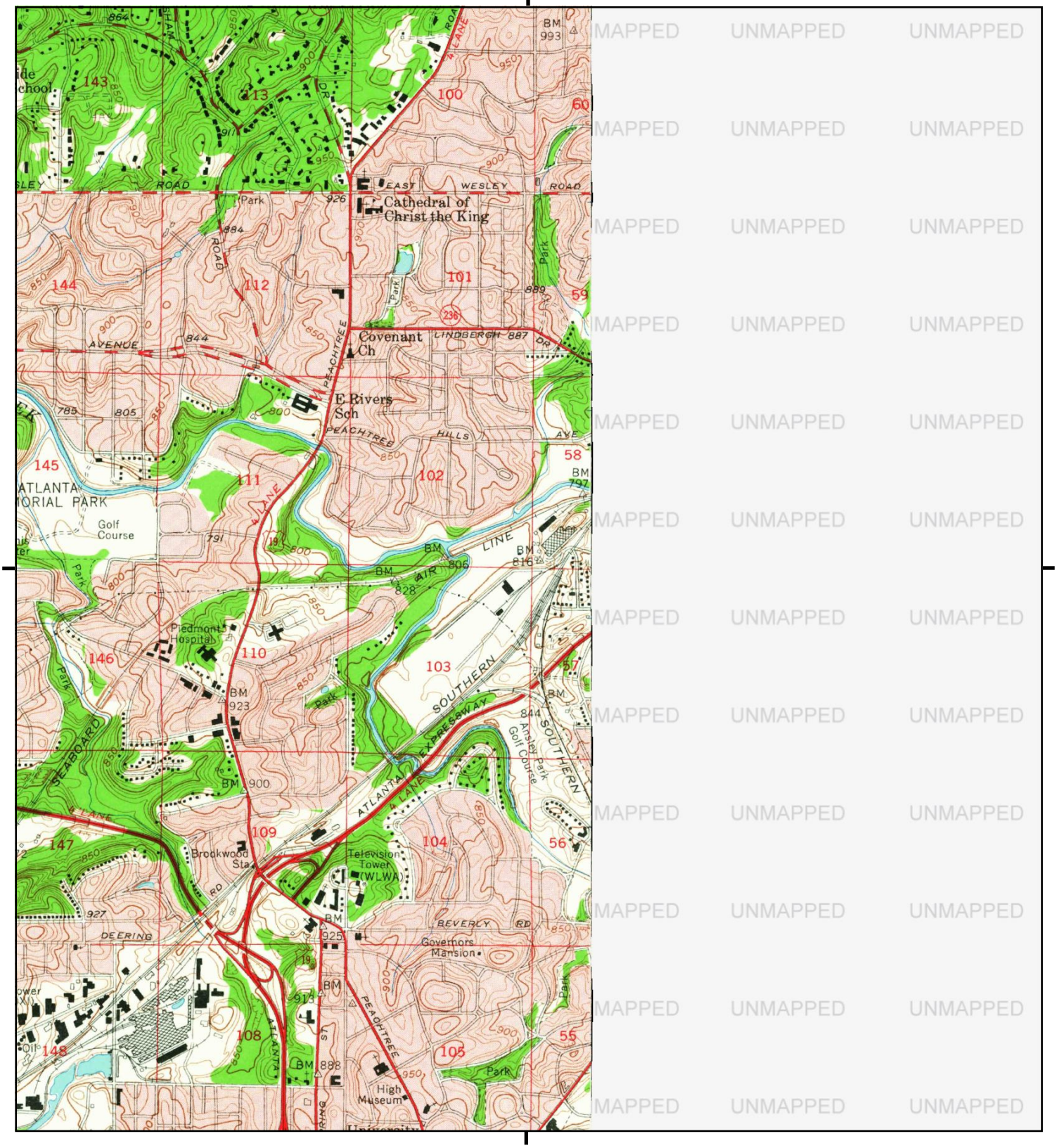

This report includes information from the following map sheet(s).

0 Miles 0.25 0.5 1 1.5

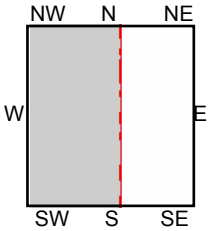

TP, Bolton, 1954, 7.5-minute

SITE NAME: 4302 Beltline NE Trail
ADDRESS: 4302 Beltline NE Trail
Atlanta, GA 30324
CLIENT: Willmer Engineering, Inc.

N

Historical Topo Map

1927

This report includes information from the following map sheet(s).

0 Miles 0.25 0.5 1 1.5

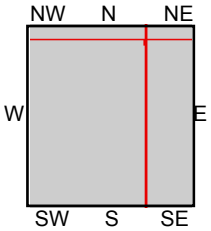

TP, Atlanta Vicinity Sheet 59, 1927, 3-minute
N, Atlanta Vicinity Sheet 52, 1927, 3-minute
NE, Atlanta Vicinity Sheet 53, 1927, 3-minute
E, Atlanta Vicinity Sheet 58, 1927, 3-minute

SITE NAME: 4302 Beltline NE Trail
ADDRESS: 4302 Beltline NE Trail
Atlanta, GA 30324
CLIENT: Willmer Engineering, Inc.

N

Historical Topo Map

1895

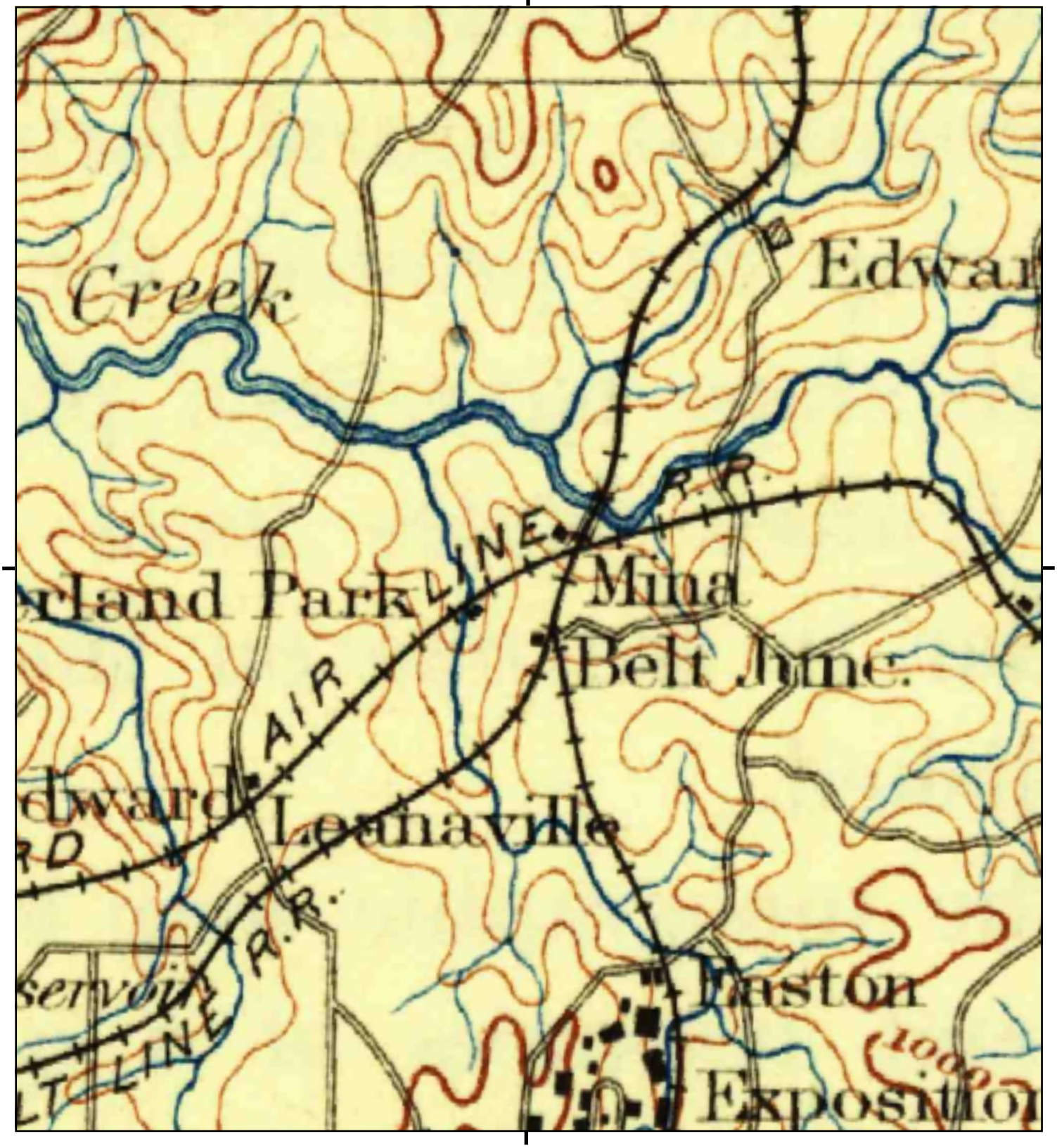

This report includes information from the following map sheet(s).

0 Miles 0.25 0.5 1 1.5

NW N NE
W E
SW S SE

TP, Atlanta, 1895, 30-minute

SITE NAME: 4302 Beltline NE Trail
ADDRESS: 4302 Beltline NE Trail
Atlanta, GA 30324
CLIENT: Willmer Engineering, Inc.

N

Historical Topo Map

1888

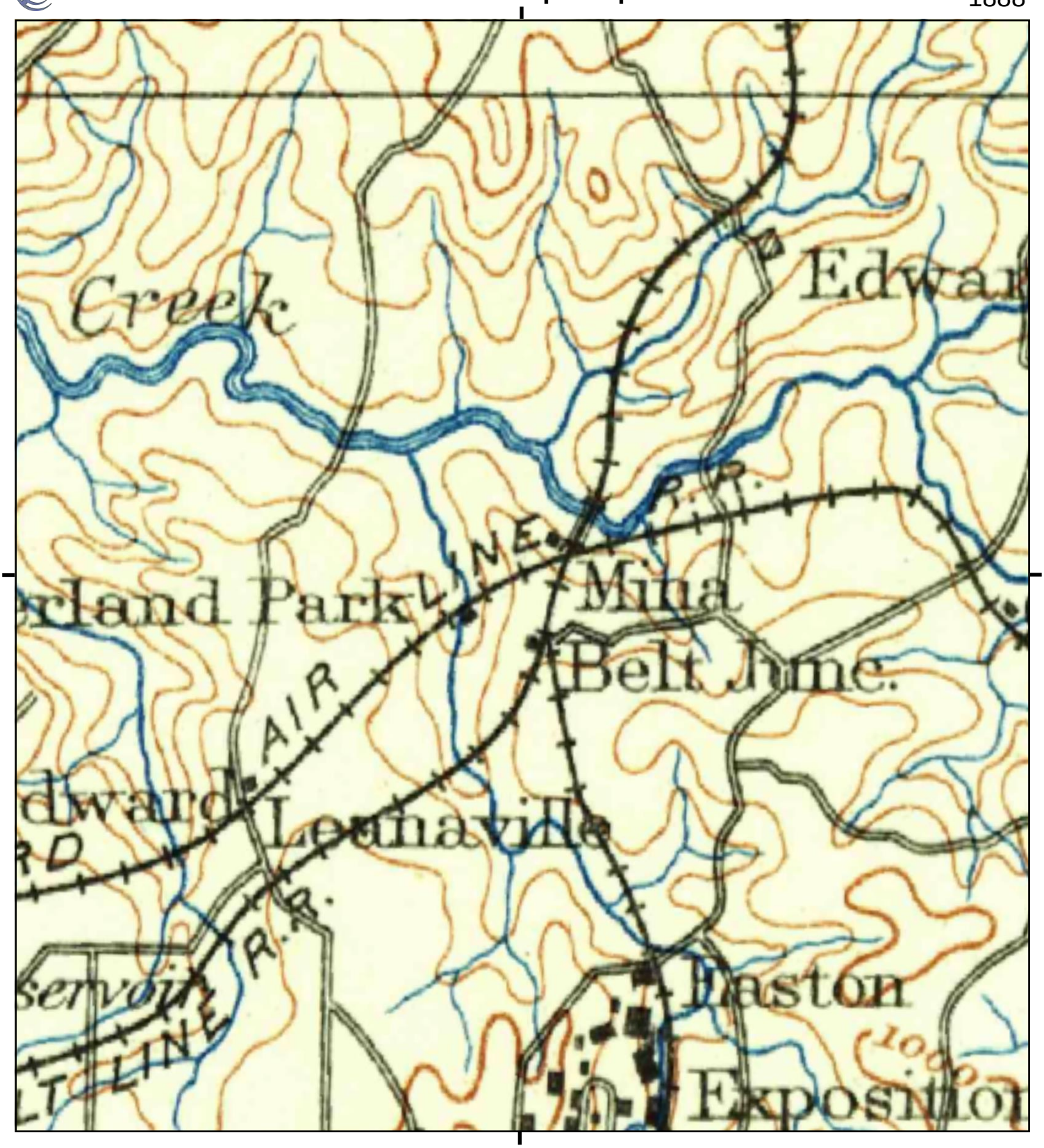

This report includes information from the following map sheet(s).

0 Miles 0.25 0.5 1 1.5

NW N NE
W E
SW S SE

TP, Atlanta, 1888, 30-minute

SITE NAME: 4302 Beltline NE Trail
ADDRESS: 4302 Beltline NE Trail
Atlanta, GA 30324
CLIENT: Willmer Engineering, Inc.

N

APPENDIX V

4302 Beltline NE Trail

4302 Beltline NE Trail

Atlanta, GA 30324

Inquiry Number: 6169338.8

August 28, 2020

The EDR Aerial Photo Decade Package

6 Armstrong Road, 4th floor
Shelton, CT 06484
Toll Free: 800.352.0050
www.edrnet.com

Date EDR Searched Historical Sources:

Aerial Photography August 28, 2020

Target Property:

4302 Beltline NE Trail

Atlanta, GA 30324

Year	***Scale***	***Details***	***Source***
1938	Aerial Photograph. Scale: 1"=1000'	Flight Year: 1938	USDA
1949	Aerial Photograph. Scale: 1"=1000'	Flight Year: 1949	USDA
1955	Aerial Photograph. Scale: 1"=1000'	Flight Year: 1955	ASCS
1960	Aerial Photograph. Scale: 1"=1000'	Flight Year: 1960	ASCS
1968	Aerial Photograph. Scale: 1"=1000'	Flight Year: 1968	USGS
1972	Aerial Photograph. Scale: 1"=1000'	Flight Year: 1972	ASCS
1978	Aerial Photograph. Scale: 1"=1000'	Flight Year: 1978	USDA
1981	Aerial Photograph. Scale: 1"=1000'	Flight Year: 1981	USDA
1999	Aerial Photograph. Scale: 1"=1000'	Flight Year: 1999	USDA/NAIP
2007	Aerial Photograph. Scale: 1"=1000'	Flight Year: 2007	USDA/DOQQ
2013	Aerial Photograph. Scale: 1"=1000'	Flight Year: 2013	USDA/NAIP
2019	Aerial Photograph. Scale: 1"=1000'	Flight Year: 2019	USDA/NAIP

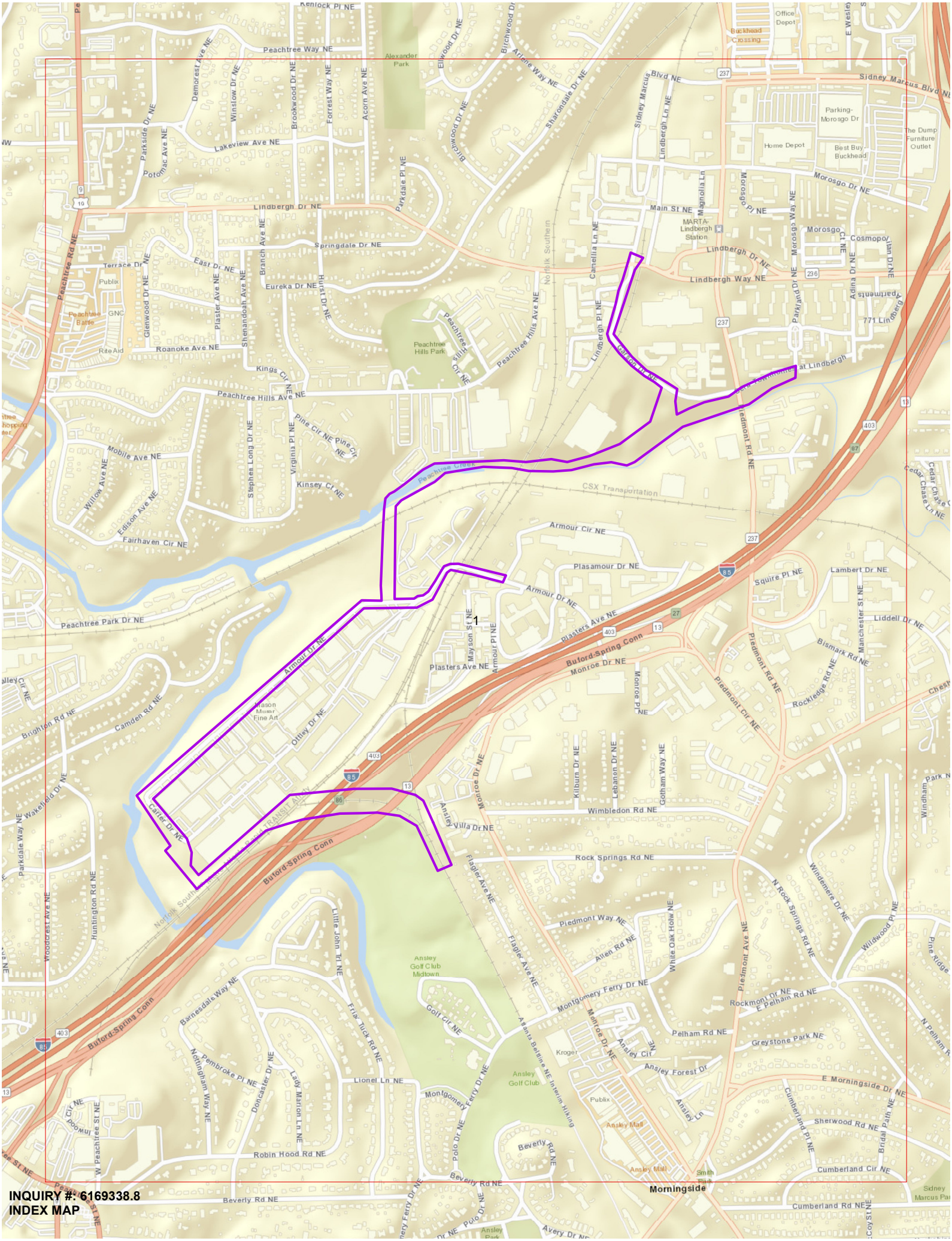
1
Peachtree Way NE
Alexander Park
Lakeview Ave NE
Lindbergh Dr NE
Springdale Dr NE
Eureka Dr NE
Roanoke Ave NE
Kings Cir NE
Peachtree Hills Ave NE
Peachtree Hills Park
Peachtree Creek
CSX Transportation
Armour Cir NE
Plasamour Dr NE
Armour Dr NE
Plasters Ave NE
Buford-Spring Conn
Monroe Dr NE
Peachtree Park Dr NE
Ansley Villa Dr NE
Wimbledon Rd NE
Rock Springs Rd NE
Piedmont Way NE
Montgomery Ferry Dr NE
Pelham Rd NE
Ansley Golf Club Midtown
Ansley Golf Club
Kroger
Publix
Ansley Mall
Morningside
Sidney Marcus Blvd NE
Morosgo Dr NE
Main St NE
MARTA-Lindbergh Station
Lindbergh Way NE
Home Depot
Best Buy-Buckhead
Office Depot
Buckhead Crossing
Parking-Morosgo Dr
The Dump Furniture Outlet
Peachtree Rd NE
Piedmont Rd NE
Lambert Dr NE
Liddell Dr NE
Bismark Rd NE
Rockledge Rd NE
Piedmont Cir NE
Camden Rd NE
Brighton Rd NE
Carter Dr NE
Wakefield Dr NE
Parkdale Way NE
Huntington Rd NE
Woodcrest Ave NE
Barnesdale Way NE
Nottingham Way NE
Pembroke Pl NE
Doncaster Dr NE
Lady Marion Ln NE
Little John Trl NE
Friar Tuck Rd NE
Lionel Ln NE
Robin Hood Rd NE
Beverly Rd NE
Polo Dr NE
Golf Cir NE
Flagler Ave NE
Atlanta Belt Line NE Interim Hiking
Ansley Cir NE
Ansley Forest Dr
Ansley Ln
White Oak Holw NE
Allen Rd NE
Rockmont Dr NE
E Pelham Rd NE
Greystone Park NE
E Morningside Dr NE
Sherwood Rd NE
Cumberland Pl NE
Cumberland Cir NE
Cumberland Rd NE
Bridal Path NE
Windermere Dr NE
Wildwood Pl NE
N Rock Springs Rd NE
Windham Park
Sidney Marcus Park
Avery Dr NE
Ansley Park
Smith Park
Mason Muse Fine Art
Ottley Dr NE
Mayson St NE
Armour Pl NE
Monroe Pl NE
Kilburn Dr NE
Lebanon Dr NE
Gotham Way NE
Squire Pl NE
Cedar Chase Ln NE
Mobile Ave NE
Willow Ave NE
Edison Ave NE
Fairhaven Cir NE
Kinsey Ct NE
Stephen Long Dr NE
Virginia Pl NE
Pine Cir NE
Pine Cir NE
Peachtree Hills Cir NE
Peachtree Battle
Publix
GNC
RiteAid
Terrace Dr NE
East Dr NE
Glenwood Dr NE
Plaster Ave NE
Shenandoah Ave NE
Branch Ave NE
Hurst Dr NE
Parkside Dr NE
Potomac Ave NE
Demorest Ave NE
Winslow Dr NE
Brookwood Dr NE
Forrest Way NE
Acorn Ave NE
Elwood Dr NE
Birchwood Dr NE
Arlene Way NE
Sharondale Dr NE
Parkdale Pl NE
Sidney Marcus Blvd NE
Lindbergh Ln NE
Magnolia Ln
Morosgo Pl NE
Morosgo Way NE
Morosgo Ct NE
Cosmopolitan Dr NE
Adina Dr NE
Parkland Dr NE
Camellia Ln NE
Lindbergh Pl NE
Garden Hills
Norfolk Southern
Peachtree Rd NE
Kenlock Pl NE
Demorest Ave NE
Parkdale Pl NE
Buford-Spring Conn
Norfolk Southern
Ansley Park
Avery Dr NE
Polo Dr NE
Beverly Rd NE
Robin Hood Rd NE
Lionel Ln NE
Montgomery Ferry Dr NE
Golf Cir NE
Ansley Mall
Ansley Ln
Ansley Forest Dr
Ansley Cir NE
Monroe Dr NE
Pelham Rd NE
Greystone Park NE
Rockmont Dr NE
E Pelham Rd NE
Allen Rd NE
White Oak Holw NE
Piedmont Way NE
Flagler Ave NE
Rock Springs Rd NE
Wimbledon Rd NE
Ansley Villa Dr NE
Monroe Dr NE
Plasters Ave NE
Armour Dr NE
Plasamour Dr NE
Armour Cir NE
Squire Pl NE
Lambert Dr NE
Liddell Dr NE
Bismark Rd NE
Rockledge Rd NE
Piedmont Cir NE
Piedmont Rd NE
Piedmont Ave NE
Cedar Chase Ln NE
Peachtree Park Dr

INQUIRY #: 6169338.8
YEAR: 1938
SCALE: 1"=1000'

INQUIRY #: 6169338.8
YEAR: 1949
SCALE: 1"=1000'

INQUIRY #: 6169338.8
YEAR: 1955
SCALE: 1"=1000'

INQUIRY #: 6169338.8
YEAR: 1960
SCALE: 1"=1000'

INQUIRY #: 6169338.8
YEAR: 1968
SCALE: 1" = 1000'


INQUIRY #: 6199338.8
YEAR: 1972
SCALE: 1"=1000'

INQUIRY #: 6169338.8
YEAR: 1978
SCALE: 1" =1000'

INQUIRY #: 6169338.8
YEAR: 1981
SCALE: 1"=1000'

INQUIRY #: 6159359.8
YEAR: 1999
SCALE: 1" = 4000'

INQUIRY #: 6169338.8
YEAR: 2007
SCALE: 1"=1000'

INQUIRY #: 6169338.8
YEAR: 2013
SCALE: 1"=1000'

INQUIRY #: 6169338.8
YEAR: 2019
SCALE: 1"=1000'

APPENDIX VI

Preliminary Sanborn® Map Report **9/15/2020**

Site Name:
4302 Beltline NE Trail
4302 Beltline NE Trail
Atlanta, GA 30324

Client Name:
Willmer Engineering, Inc.
3772 Pleasantdale Rd.
Atlanta, GA 30340
Contact: Joseph Sura

A preliminary search of the Complete Sanborn Library collection has been conducted, and fire insurance maps covering the target property location provided by Willmer Engineering, Inc. were identified for the years listed below. Certified Sanborn Map search results will be provided in the final version of this report. Only Environmental Data Resources Inc. (EDR) is authorized to grant rights for commercial reproduction of maps by Sanborn Library LLC, the copyright holder for the collection.

Preliminary Sanborn Results:

Site Name:	4302 Beltline NE Trail
Address:	4302 Beltline NE Trail
City, State, Zip:	Atlanta, GA 30324
Cross Street:	
P.O.#	
Project:	74.4302
Certification #	Provided with final report

Maps Identified:

UNMAPPED PROPERTY

This document certifies that the complete holdings of the Sanborn Library, LLC collection have been searched based on client-supplied target property information, and fire insurance maps covering the target property were not found.

Preliminary Report

This report contains the results of a preliminary search for the target property. A final EDR Sanborn Map Report will be delivered after quality review is conducted. Only a final report should be used in connection with a final site assessment.

The Sanborn Library includes more than 1.2 million Sanborn fire insurance maps, which track historical property usage in approximately 12,000 American cities and towns. Collections searched:

- ✔ Library of Congress
- ✔ University Publications of America
- ✔ EDR Private Collection

Disclaimer - Copyright and Trademark Notice

This Report contains certain information obtained from a variety of public and other sources reasonably available to Environmental Data Resources, Inc. It cannot be concluded from this Report that coverage information for the target and surrounding properties does not exist from other sources. NO WARRANTY EXPRESSED OR IMPLIED, IS MADE WHATSOEVER IN CONNECTION WITH THIS REPORT. ENVIRONMENTAL DATA RESOURCES, INC. SPECIFICALLY DISCLAIMS THE MAKING OF ANY SUCH WARRANTIES, INCLUDING WITHOUT LIMITATION, MERCHANTABILITY OR FITNESS FOR A PARTICULAR USE OR PURPOSE. ALL RISK IS ASSUMED BY THE USER. IN NO EVENT SHALL ENVIRONMENTAL DATA RESOURCES, INC. BE LIABLE TO ANYONE, WHETHER ARISING OUT OF ERRORS OR OMISSIONS, NEGLIGENCE, ACCIDENT OR ANY OTHER CAUSE, FOR ANY LOSS OF DAMAGE, INCLUDING, WITHOUT LIMITATION, SPECIAL, INCIDENTAL, CONSEQUENTIAL, OR EXEMPLARY DAMAGES. ANY LIABILITY ON THE PART OF ENVIRONMENTAL DATA RESOURCES, INC. IS STRICTLY LIMITED TO A REFUND OF THE AMOUNT PAID FOR THIS REPORT. Purchaser accepts this Report "AS IS". Any analyses, estimates, ratings, environmental risk levels or risk codes provided in this Report are provided for illustrative purposes only, and are not intended to provide, nor should they be interpreted as providing any facts regarding, or prediction or forecast of, any environmental risk for any property. Only a Phase I Environmental Site Assessment performed by an environmental professional can provide information regarding the environmental risk for any property. Additionally, the information provided in this Report is not to be construed as legal advice.

Copyright © 2020 by Environmental Data Resources, Inc. All rights reserved. Reproduction in any media or format, in whole or in part, of any report or map of Environmental Data Resources, Inc., or its affiliates, is prohibited without prior written permission.

EDR and its logos (including Sanborn and Sanborn Map) are trademarks of Environmental Data Resources, Inc. or its affiliates. All other trademarks used herein are the property of their respective owners.

PRELIMINARY REPORT - FINAL TO FOLLOW

APPENDIX VII

4302 Beltline NE Trail

4302 Beltline NE Trail
Atlanta, GA 30324

Inquiry Number: 6169338.9
August 26, 2020

The EDR-City Directory Abstract

Environmental Data Resources Inc

6 Armstrong Road
Shelton, CT 06484
800.352.0050
www.edrnet.com

TABLE OF CONTENTS

SECTION

Executive Summary

Findings

City Directory Images

Thank you for your business.
Please contact EDR at 1-800-352-0050
with any questions or comments.

Disclaimer - Copyright and Trademark Notice

This Report contains certain information obtained from a variety of public and other sources reasonably available to Environmental Data Resources, Inc. It cannot be concluded from this Report that coverage information for the target and surrounding properties does not exist from other sources. **NO WARRANTY EXPRESSED OR IMPLIED, IS MADE WHATSOEVER IN CONNECTION WITH THIS REPORT. ENVIRONMENTAL DATA RESOURCES, INC. SPECIFICALLY DISCLAIMS THE MAKING OF ANY SUCH WARRANTIES, INCLUDING WITHOUT LIMITATION, MERCHANTABILITY OR FITNESS FOR A PARTICULAR USE OR PURPOSE. ALL RISK IS ASSUMED BY THE USER. IN NO EVENT SHALL ENVIRONMENTAL DATA RESOURCES, INC. BE LIABLE TO ANYONE, WHETHER ARISING OUT OF ERRORS OR OMISSIONS, NEGLIGENCE, ACCIDENT OR ANY OTHER CAUSE, FOR ANY LOSS OR DAMAGE, INCLUDING, WITHOUT LIMITATION, SPECIAL, INCIDENTAL, CONSEQUENTIAL, OR EXEMPLARY DAMAGES. ANY LIABILITY ON THE PART OF ENVIRONMENTAL DATA RESOURCES, INC. IS STRICTLY LIMITED TO A REFUND OF THE AMOUNT PAID FOR THIS REPORT.** Purchaser accepts this Report "AS IS". Any analyses, estimates, ratings, environmental risk levels or risk codes provided in this Report are provided for illustrative purposes only, and are not intended to provide, nor should they be interpreted as providing any facts regarding, or prediction orforecast of, any environmental risk for any property. Only a Phase I Environmental Site Assessment performed by an environmental professional can provide information regarding the environmental risk for any property. Additionally, the information provided in this Report is not to be construed as legal advice.

Copyright 2020 by Environmental Data Resources, Inc. All rights reserved. Reproduction in any media or format, in whole or in part, of any report or map of Environmental Data Resources, Inc. or its affiliates is prohibited without prior written permission.

EDR and its logos (including Sanborn and Sanborn Map) are trademarks of Environmental Data Resources, Inc. or its affiliates. All other trademarks used herein are the property of their respective owners.

EXECUTIVE SUMMARY

DESCRIPTION

Environmental Data Resources, Inc.'s (EDR) City Directory Abstract is a screening tool designed to assist environmental professionals in evaluating potential liability on a target property resulting from past activities. EDR's City Directory Abstract includes a search and abstract of available city directory data. For each address, the directory lists the name of the corresponding occupant at five year intervals.

Business directories including city, cross reference and telephone directories were reviewed, if available, at approximately five year intervals for the years spanning 1905 through 2017. This report compiles information gathered in this review by geocoding the latitude and longitude of properties identified and gathering information about properties within 660 feet of the target property.

A summary of the information obtained is provided in the text of this report.

RECORD SOURCES

EDR's Digital Archive combines historical directory listings from sources such as Cole Information and Dun & Bradstreet. These standard sources of property information complement and enhance each other to provide a more comprehensive report.

EDR is licensed to reproduce certain City Directory works by the copyright holders of those works. The purchaser of this EDR City Directory Report may include it in report(s) delivered to a customer. Reproduction of City Directories without permission of the publisher or licensed vendor may be a violation of copyright.

Data by
infoUSA®
Copyright©2008
All Rights Reserved

RESEARCH SUMMARY

The following research sources were consulted in the preparation of this report. An "X" indicates where information was identified in the source and provided in this report.

Year	Source	TP	Adjoining	Text Abstract	Source Image
2017	Cole Information Services	-	X	X	-
2014	Cole Information Services	-	X	X	-
2009	Cole Information Services	-	X	X	-
2005	Haines Company, Inc.	-	X	X	X
2004	Cole Information Services	-	X	X	-
1999	Cole Information Services	-	X	X	-
	Haines Company	-	X	X	X
1994	Cole Information Services	-	X	X	-
	Haines and Company Inc.	-	X	X	X
1991	R. L. Polk Co.	-	X	X	X
1986	R. L. Polk Co. Publishers	-	X	X	X
1982	Atlanta City Directory Co. Publishers	-	-	-	-

EXECUTIVE SUMMARY

Year	Source	TP	Adjoining	Text Abstract	Source Image
1981	Atlanta City Directory Co.	-	X	X	X
1976	Atlanta City Directory Co.	-	X	X	X
1975	Atlanta City Directory Co. Publisher	-	-	-	-
1971	Atlanta City Directory Co.	-	X	X	X
1970	Atlanta City Directory Co. Publishers	-	-	-	-
1966	Atlanta City Directory Co. Publishers	-	-	-	-
1965	Atlanta City Directory Co.	-	X	X	X
1961	Atlanta City Directory Co.	-	X	X	X
1960	Atlanta City Directory Co. Publishers	-	-	-	-
1957	Atlanta City Directory Co.	-	X	X	X
1952	Atlanta City Directory Co.	-	-	-	-
1947	Atlanta City Directory Co.	-	-	-	-
1942	Atlanta City Directory Co.	-	-	-	-
1937	Atlanta City Directory Co.	-	-	-	-
1932	Atlanta City Directory Co.	-	-	-	-
1927	Atlanta City Directory Company	-	-	-	-
1922	Atlanta City Directory	-	-	-	-
1916	The Atlanta City Directory Co., Publishers	-	-	-	-
1911	The Atlanta City Directory Co., Publishers	-	-	-	-
1905	Foote Davies Co. and Joseph W. Hill	-	-	-	-

RECORD SOURCES

EDR's Digital Archive combines historical directory listings from sources such as Cole Information and Dun & Bradstreet. These standard sources of property information complement and enhance each other to provide a more comprehensive report.

EDR is licensed to reproduce certain City Directory works by the copyright holders of those works. The purchaser of this EDR City Directory Report may include it in report(s) delivered to a customer. Reproduction of City Directories without permission of the publisher or licensed vendor may be a violation of copyright.

Data by infoUSA®

Copyright©2008
All Rights Reserved

EXECUTIVE SUMMARY

SELECTED ADDRESSES

The following addresses were selected by the client, for EDR to research. An "X" indicates where information was identified.

Address	***Type***	***Findings***
100 Armour Drive NE	Client Entered	
400 Garson Drive	Client Entered	

FINDINGS

TARGET PROPERTY INFORMATION

ADDRESS

4302 Beltline NE Trail
Atlanta, GA 30324

FINDINGS DETAIL

Target Property research detail.

FINDINGS

ADJOINING PROPERTY DETAIL

The following Adjoining Property addresses were researched for this report. Detailed findings are provided for each address.

ARMOUR DR

219 ARMOUR DR

Year	Uses	Source	
2005	ORIGINAL BRAND	Haines Company, Inc.	Image pg. A1
1999	ORIGINALBRAND	Haines Company	Image pg. A3
1994	ORIGINAL BRAND FOOD	Haines and Company Inc.	Image pg. A5

221 ARMOUR DR

Year	Uses	Source	
2005	INTERGRATION	Haines Company, Inc.	Image pg. A1
	PACE SYSTEM	Haines Company, Inc.	Image pg. A1
	COMPANY OF ATL	Haines Company, Inc.	Image pg. A1
	OVERHEADDOOR	Haines Company, Inc.	Image pg. A1
	DHPACE CO	Haines Company, Inc.	Image pg. A1
1999	COMPANY OF ATL	Haines Company	Image pg. A3
	OVERHEAD DOOR	Haines Company	Image pg. A3
1994	WYETH AYERST LABS	Haines and Company Inc.	Image pg. A5
1957	Ives Cameron Co Div of Am	Atlanta City Directory Co.	Image pg. A20
	Products Corpl whol drigs	Atlanta City Directory Co.	Image pg. A20
	Wyeth Labys Div of Am Home	Atlanta City Directory Co.	Image pg. A20
	I Iome Products Corp wliol drugs	Atlanta City Directory Co.	Image pg. A20

251 ARMOUR DR

Year	Uses	Source	
2005	MFG CO	Haines Company, Inc.	Image pg. A1
	LOS AMIGOTO	Haines Company, Inc.	Image pg. A1
1999	RODRIGUEZZoila	Haines Company	Image pg. A3
	LOS AMIGOS TORTILL	Haines Company	Image pg. A3
1994	LOS AMIGOS TORTILLA	Haines and Company Inc.	Image pg. A5
1957	Carey Phillp MAIfg ro rooflig	Atlanta City Directory Co.	Image pg. A20
	Waatls TR	Atlanta City Directory Co.	Image pg. A20

269 ARMOUR DR

Year	Uses	Source	
2005	BAKERYLLC	Haines Company, Inc.	Image pg. A1

FINDINGS

Year	Uses	Source	
2005	BAKERYLLC	Haines Company, Inc.	Image pg. A1
	LAPEITEFRANCE	Haines Company, Inc.	Image pg. A1
	LEATHERCONCEPTS	Haines Company, Inc.	Image pg. A1
1999	RODRIGUEZZalla	Haines Company	Image pg. A3
1994	No Current Listing	Haines and Company Inc.	Image pg. A5

300 ARMOUR DR

Year	Uses	Source	
2005	XXXX	Haines Company, Inc.	Image pg. A1
1999	XXXX	Haines Company	Image pg. A3
1994	No Current Listing	Haines and Company Inc.	Image pg. A5

306 ARMOUR DR

Year	Uses	Source	
2005	XXXX	Haines Company, Inc.	Image pg. A1
1999	XXXX	Haines Company	Image pg. A3
1994	No Current Listing	Haines and Company Inc.	Image pg. A5

335 ARMOUR DR

Year	Uses	Source	
2005	XXXX	Haines Company, Inc.	Image pg. A1
1999	XXXX	Haines Company	Image pg. A3
1994	C C DICKSON CO	Haines and Company Inc.	Image pg. A5

340 ARMOUR DR

Year	Uses	Source	
2005	SINGER GROUP INC	Haines Company, Inc.	Image pg. A1
	LINES SINGER GROUPINC	Haines Company, Inc.	Image pg. A1
	MONTGMRYTANK	Haines Company, Inc.	Image pg. A1
1999	WALKER HAULING CO	Haines Company	Image pg. A3
	DRIVERS RM SINGER GROUP INC	Haines Company	Image pg. A3
	FLEETTRANSPORT CO	Haines Company	Image pg. A3
	TECHNOLOGY SERVICE FLEETTRANSPORT CO	Haines Company	Image pg. A3
	ELECTRL	Haines Company	Image pg. A3
	FLEETTRANSPORTCO	Haines Company	Image pg. A3
1994	WALKER HAULING CO	Haines and Company Inc.	Image pg. A5
	FLEET TRANSPORT CO	Haines and Company Inc.	Image pg. A5
	FLEET TRANSPORT CO	Haines and Company Inc.	Image pg. A5
	FLEET TRANSPORT CO	Haines and Company Inc.	Image pg. A5

FINDINGS

342 ARMOUR DR

Year	Uses	Source	
2005	LAFARGE	Haines Company, Inc.	Image pg. A1
1999	BLUE CIR WILLIAMS	Haines Company	Image pg. A3
1994	WILLIAMS BROS CNCRT	Haines and Company Inc.	Image pg. A5

348 ARMOUR DR

Year	Uses	Source	
2005	SIGNAL MOUNTAIN	Haines Company, Inc.	Image pg. A1
	CEMENT CO	Haines Company, Inc.	Image pg. A1
1999	SIGNAL MOUNTAIN	Haines Company	Image pg. A3
	CEMENT CO	Haines Company	Image pg. A3
1994	SIGNAL MTN CMNT CO	Haines and Company Inc.	Image pg. A5

ARMOUR DR NE

211 ARMOUR DR NE

Year	Uses	Source
2014	OCCUPANT UNKNOWN	Cole Information Services

219 ARMOUR DR NE

Year	Uses	Source	
2009	OVERHEAD DOOR CO	Cole Information Services	
2004	ORIGINAL ITLN FOODS OF ATLNT	Cole Information Services	
	ORIGINAL BRAND FOODS INC	Cole Information Services	
1994	ORIGINAL BRAND FOODS ATLANTA	Cole Information Services	
1991	Original Brand Foods italian styles foods wholesale	R. L. Polk Co.	Image pg. A7
1986	Original Brand Foods	R. L. Polk Co. Publishers	Image pg. A8
1981	Original Crispy Pizza Crust Of Atlanta	Atlanta City Directory Co.	Image pg. A10
1976	Original Crispy Pizza Co	Atlanta City Directory Co.	Image pg. A12
1971	Complete Homes Manufacturing modular component homes	Atlanta City Directory Co.	Image pg. A14
1965	Dallas Ceramic Co tile TR	Atlanta City Directory Co.	Image pg. A16
1961	Dallas Ceramic Co tile	Atlanta City Directory Co.	Image pg. A18

221 ARMOUR DR NE

Year	Uses	Source
2017	OVERHEAD DOOR	Cole Information Services
	D H PACE SYSTEMS INTEGRATION	Cole Information Services
	DH PACE CO	Cole Information Services

FINDINGS

Year	Uses	Source	
2014	D H PACE SYSTEMS INTEGRATION	Cole Information Services	
	DH PACE CO	Cole Information Services	
	OVERHEAD DOOR COMPANY OF ATLANTA	Cole Information Services	
2009	PACE SYSTEM INTEGRATION	Cole Information Services	
	WYETH AYERST INTERNATIONAL	Cole Information Services	
	D H PACE CO INC	Cole Information Services	
	THE OVERHEAD DOOR CO OF ATLANTA	Cole Information Services	
2004	PACE SYSTEM INTERGRATION	Cole Information Services	
	OVERHEAD DOOR CO	Cole Information Services	
	MARK POPE	Cole Information Services	
1999	OVERHEAD DOOR COMPANY OF ATLANTA METRO	Cole Information Services	
	OVRHD DOOR COMPANY OF ATLANTA RPR SERVICES PARTS RESID	Cole Information Services	
1994	WYETH AYERST LABORATORIES INC	Cole Information Services	
1991	Vacant	R. L. Polk Co.	Image pg. A7
1986	Wyeth Laboratory Div Of American Home Pro Corp whol drugs	R. L. Polk Co. Publishers	Image pg. A8
	Ives Laboratories Inc whol drugs	R. L. Polk Co. Publishers	Image pg. A8
1981	Wyeth Laboratory Di Of American Home Pro Corp whol drugs	Atlanta City Directory Co.	Image pg. A10
	Ives Laboratories Inc who drugs	Atlanta City Directory Co.	Image pg. A10
1976	Wyeth Laboratory Div Of American Home Pro Corp whol drugs	Atlanta City Directory Co.	Image pg. A12
	Ives Laboratories Inc whol drugs	Atlanta City Directory Co.	Image pg. A12
1971	Wyeth Laboratory Div Of American Home Pro Corp whol drugs	Atlanta City Directory Co.	Image pg. A14
	Ives Laboratories Inc whol drugs	Atlanta City Directory Co.	Image pg. A14
1965	Ives Labys Inc whol drugs TR	Atlanta City Directory Co.	Image pg. A16
	products Corp whol drugs TR	Atlanta City Directory Co.	Image pg. A16
	Wyeth Labys Div of Am Home	Atlanta City Directory Co.	Image pg. A16
1961	Ives Cameron Co Div of Am Home Products Corp whol drugs	Atlanta City Directory Co.	Image pg. A18
	Wyeth Labys Div of Am Home Products Corp whol drugs	Atlanta City Directory Co.	Image pg. A18

251 ARMOUR DR NE

Year	Uses	Source
2017	LOS AMIGOS TORTILLA	Cole Information Services
2014	LOS AMIGOS TORTILLA	Cole Information Services
2009	LOS AMIGOS TORTILLA MFG INC	Cole Information Services

FINDINGS

Year	Uses	Source	
2004	LOS AMIGOS TORTILLA MFG INC	Cole Information Services	
1999	LOS AMIGOS TORTILLA MANUFACTURING INCORPORATED	Cole Information Services	
1994	LOS AMIGOS TORTILLA MFG INC	Cole Information Services	
1991	Los Amigos Tortilla Manufacturing Co food mfrs	R. L. Polk Co.	Image pg. A7
1986	Los Amigos Tortilla Manufacturing Co food mfrs	R. L. Polk Co. Publishers	Image pg. A8
1981	Los Amigos Tortilla Manufacturing Co	Atlanta City Directory Co.	Image pg. A10
1976	Vacant	Atlanta City Directory Co.	Image pg. A12
1971	Industrial Traffic Association orgs	Atlanta City Directory Co.	Image pg. A14
1965	Carey Philip Mfg Co roofing materials TR	Atlanta City Directory Co.	Image pg. A16
1961	Carey Philip Mfg Co roofing matls	Atlanta City Directory Co.	Image pg. A18

269 ARMOUR DR NE

Year	Uses	Source	
2017	ATLANTIC LIGHTING & SUPPLY	Cole Information Services	
	GREEN HID LLC DBA GREEN LIGHTING GRO	Cole Information Services	
	LA PETITE FRANCE BAKERY	Cole Information Services	
	MD RECYCLING	Cole Information Services	
2014	MD RECYCLING	Cole Information Services	
	LA PETITE FRANCE BAKERY	Cole Information Services	
2009	LA PETITE FRANCE BAKERY	Cole Information Services	
	DOMINION FLOUR CO LLC	Cole Information Services	
2004	LA PETITE FRANCE BAKERY LLC	Cole Information Services	
1991	Vacant	R. L. Polk Co.	Image pg. A7
1986	Vacant	R. L. Polk Co. Publishers	Image pg. A8
1981	Southland Bonded Warehouse No	Atlanta City Directory Co.	Image pg. A10
1976	Southland Bonded Warehouse No	Atlanta City Directory Co.	Image pg. A12

306 ARMOUR DR NE

Year	Uses	Source	
1981	e C R Tool & Die Inc	Atlanta City Directory Co.	Image pg. A10
	f Jonco Chemicals	Atlanta City Directory Co.	Image pg. A10
	g Coadco Inc	Atlanta City Directory Co.	Image pg. A10
	h Waterproofing Contractors Inc	Atlanta City Directory Co.	Image pg. A10
	a Custom Drapery Maintenance printers	Atlanta City Directory Co.	Image pg. A10
	b Vacant	Atlanta City Directory Co.	Image pg. A10
	d Hope Industries Inc photog processing mach sas	Atlanta City Directory Co.	Image pg. A10

FINDINGS

Year	Uses	Source	
1981	c Martin Arth R antiques	Atlanta City Directory Co.	Image pg. A10
1976	Under Constn	Atlanta City Directory Co.	Image pg. A12
1965	swimming pool equip	Atlanta City Directory Co.	Image pg. A16
	Paddock Seablue of Texas Inc	Atlanta City Directory Co.	Image pg. A16

340 ARMOUR DR NE

Year	Uses	Source	
2017	SINGER GROUP INC THE	Cole Information Services	
2009	MONTGOMERY AQUATIC CARE	Cole Information Services	
1999	ELECTRICAL TECHNOLOGY SERVICES	Cole Information Services	
	FLEET TRANSPORT COMPANY INCORPORATED	Cole Information Services	
	MONTGOMERY TANK LINES	Cole Information Services	
	WALKER HAULING COMPANY INCORPORATED	Cole Information Services	
	SINGER GROUP INCORPORATED THE	Cole Information Services	
1994	FLEET TRANSPORT CO	Cole Information Services	
1991	Vacant Rear Fleet Terminal Transport Co Inc	R. L. Polk Co.	Image pg. A7
1986	Rear Fleet Terminal Transport Co Inc	R. L. Polk Co. Publishers	Image pg. A8
	Lunda Construction Co bridge constn	R. L. Polk Co. Publishers	Image pg. A8
1981	Wallace Sam P Co mechanical contrs	Atlanta City Directory Co.	Image pg. A10
	Rear Fleet Transport Co Inc	Atlanta City Directory Co.	Image pg. A10
1976	Sbt&T ofcs Rear Fleet Transport Co Inc	Atlanta City Directory Co.	Image pg. A12
1971	Sbt&T ofes Rear Fleet Transport Co Inc	Atlanta City Directory Co.	Image pg. A14
1965	Fleet Transport Co Inc	Atlanta City Directory Co.	Image pg. A16
1961	Walker Hauling Co Inc	Atlanta City Directory Co.	Image pg. A18

342 ARMOUR DR NE

Year	Uses	Source	
2017	LAFARGE BUILDING MATERIALS	Cole Information Services	
	LAFARGE	Cole Information Services	
2014	LAFARGE	Cole Information Services	
	LAFARGE BUILDING MATERIALS	Cole Information Services	
2009	LAFARGE NORTH AMERICA INC	Cole Information Services	
2004	LAFARGE NORTH AMERICA INC	Cole Information Services	
1999	BLUE CIRCLE MATERIALS	Cole Information Services	
1994	WILLIAMS BROTHERS BLUE CIRCLE	Cole Information Services	
1991	Williams Bros Concrete Plant Mill	R. L. Polk Co.	Image pg. A7

FINDINGS

348 ARMOUR DR NE

Year	Uses	Source	
2017	SIGNAL MOUNTAIN CEMENT COMPANY	Cole Information Services	
2014	SIGNAL MOUNTAIN CEMENT COMPANY	Cole Information Services	
2009	BUZZI UNICEM USA INC	Cole Information Services	
	SIGNAL MOUNTAIN CEMENT CO	Cole Information Services	
	RIVER CEMENT CO	Cole Information Services	
2004	SIGNAL MOUNTAIN CEMENT CO	Cole Information Services	
1999	SIGNAL MOUNTAIN CEMENT COMPANY	Cole Information Services	
1994	SIGNAL MOUNTAIN CEMENT CO	Cole Information Services	
1991	Signal Mountain Cement whol	R. L. Polk Co.	Image pg. A7
1986	Signal Mountain Cement whol	R. L. Polk Co. Publishers	Image pg. A8
1981	Vacant	Atlanta City Directory Co.	Image pg. A10
1971	Marquette Cement Mfg Co Atl District Plant	Atlanta City Directory Co.	Image pg. A14
1965	Marquette Cement Mfg Co	Atlanta City Directory Co.	Image pg. A16

OTTLEY DR N

255 OTTLEY DR N

Year	Uses	Source	
1965	CGa Pauific Corp Southeastern	Atlanta City Directory Co.	Image pg. A17
	Ga Pre Aifiec Corp Paper Div whol T	Atlanta City Directory Co.	Image pg. A17
	Div whol plywood	Atlanta City Directory Co.	Image pg. A17
	Ga Pacific Corpl Diatrlbutlng	Atlanta City Directory Co.	Image pg. A17
	i Regiotnl ofc whol ply woud T	Atlanta City Directory Co.	Image pg. A17

279 OTTLEY DR N

Year	Uses	Source	
1965	Atl Tionded wlhae Intc U	Atlanta City Directory Co.	Image pg. A17
	Washingtorn Oregon Shippers	Atlanta City Directory Co.	Image pg. A17
	Atl Shippera Astin Inc ITR	Atlanta City Directory Co.	Image pg. A17

OTTLEY DR NE

255 OTTLEY DR NE

Year	Uses	Source
2017	OLYMPUS LIMOUSINES	Cole Information Services
	PREMIER WINDOW WEAR	Cole Information Services

FINDINGS

Year	Uses	Source	
2017	PREMIER BRASS	Cole Information Services	
	A HEAD FOR PROFITS	Cole Information Services	
	PREMIER 1 SOURCE	Cole Information Services	
2014	PREMIER WINDOW WEAR	Cole Information Services	
	AVATAR STUDIOS	Cole Information Services	
	PREMIER 1 SOURCE	Cole Information Services	
	PREMIER BRASS	Cole Information Services	
2009	DELEEUW ENTERPRISES LTD	Cole Information Services	
	ATLANTA SERVICE INDUSTRIES	Cole Information Services	
	PREMIER 1 SOURCE INC	Cole Information Services	
	AVATAR STUDIOS	Cole Information Services	
	OLYMPUS WORLDWIDE CHAUFFEURED SERVIC	Cole Information Services	
	EASTERN DIVERSIFIED DISTILLERS	Cole Information Services	
	EASTERN DVSFD DISTRIBUTORS	Cole Information Services	
	PREMIER BRASS	Cole Information Services	
	JDL LEASING LLC	Cole Information Services	
	OLYMPUS LIMOUSINES	Cole Information Services	
2005	AM ENTERTAINMENT	Haines Company, Inc.	Image pg. A2
	STUDIOS BOUNDLESS	Haines Company, Inc.	Image pg. A2
	ENTRTNMNT	Haines Company, Inc.	Image pg. A2
	TRANSPRTN	Haines Company, Inc.	Image pg. A2
	DIVERSFD SERVICES	Haines Company, Inc.	Image pg. A2
	GREAT EASTERN	Haines Company, Inc.	Image pg. A2
	DISTRIBUTORS	Haines Company, Inc.	Image pg. A2
	PREMIER	Haines Company, Inc.	Image pg. A2
	FABRICATORS	Haines Company, Inc.	Image pg. A2
	PREMIER	Haines Company, Inc.	Image pg. A2
	WINDOWWEAR	Haines Company, Inc.	Image pg. A2
2004	PREMIERE FABRICATORS	Cole Information Services	
	EASTERN DIVERSIFIED SERVICES	Cole Information Services	
	AVETAR STUDIO	Cole Information Services	
	PREMIERE WINDOWWEAR	Cole Information Services	
1999	DIVERSIFIED SERVICES	Cole Information Services	
	PICKLE PRO AUDIO	Cole Information Services	
	PREMIER BRASS	Cole Information Services	
	GREAT EASTERN DISTRIBUTORS	Cole Information Services	
	PREMIER FABRICATORS	Cole Information Services	
	MCDUCKS SIGNS AND DESIGNS	Cole Information Services	

FINDINGS

Year	Uses	Source	
1999	REHEARSE TOO MUCH INCORPORATED	Cole Information Services	
	HATFIELD SIGNS	Cole Information Services	
	ATLANTA TRANSLOADING	Cole Information Services	
	ATLTRANSLOADING	Haines Company	Image pg. A4
	DIVERSFD SERVICES	Haines Company	Image pg. A4
	GREATEASTERN	Haines Company	Image pg. A4
	DISTRIBUTORS HATFIELODSIGNS	Haines Company	Image pg. A4
	MCDUCKS SIGNS AND	Haines Company	Image pg. A4
	DESIGNS MOONSHINEMUSCL	Haines Company	Image pg. A4
	EQP PICKLE PRO AUDIO	Haines Company	Image pg. A4
	PREMIER BRASS	Haines Company	Image pg. A4
	PREMIER BRASS	Haines Company	Image pg. A4
	PREMIER	Haines Company	Image pg. A4
	FABRICATORS PREMIER	Haines Company	Image pg. A4
	WINDOWWEAR REHEARSETOO MUCH	Haines Company	Image pg. A4
1994	PICKLE PRO AUDIO	Haines and Company Inc.	Image pg. A6
	RECYCLE AM WSTE MNG	Haines and Company Inc.	Image pg. A6
	REHEARSE TOO MUCH	Haines and Company Inc.	Image pg. A6
	WASTE MANGMNT ATL	Haines and Company Inc.	Image pg. A6
	WASTE MANAGEMENT INC	Cole Information Services	
	REHEARSE TOO MUCH	Cole Information Services	
1981	Southland Bonded Warehouse No	Atlanta City Directory Co.	Image pg. A11
	Elrod Thoben Co major appliances whol	Atlanta City Directory Co.	Image pg. A11
1971	Southland Bonded Warehouse	Atlanta City Directory Co.	Image pg. A15
	Hunt Philip A Chemical Corp chem mnfrs als	Atlanta City Directory Co.	Image pg. A15
	Roper George D Sales Corp gas & elec ranges	Atlanta City Directory Co.	Image pg. A15
	Macmnillan Co The publ	Atlanta City Directory Co.	Image pg. A15
1961	Ga Pacific Corp whol plywood	Atlanta City Directory Co.	Image pg. A19

256 OTTLEY DR NE

Year	Uses	Source	
1976	Vacant	Atlanta City Directory Co.	Image pg. A13

265 OTTLEY DR NE

Year	Uses	Source	
1986	Taco Distributors Inc major appliances whol	R. L. Polk Co. Publishers	Image pg. A9

FINDINGS

270 OTTLEY DR NE

Year	Uses	Source	
2005	XXXX	Haines Company, Inc.	Image pg. A2

276 OTTLEY DR NE

Year	Uses	Source	
1986	Waveform Media Rehearsal Studios media serve	R. L. Polk Co. Publishers	Image pg. A9

278 OTTLEY DR NE

Year	Uses	Source	
2005	XXXX	Haines Company, Inc.	Image pg. A2

279 OTTLEY DR NE

Year	Uses	Source	
2014	DH PACE	Cole Information Services	
2009	BEVERLY HALL OUTLET	Cole Information Services	
	BEVERLY HALL FURNITURE GALLERIES	Cole Information Services	
2005	BEVERLYHALL	Haines Company, Inc.	Image pg. A2
	FURNITURE GALLERY	Haines Company, Inc.	Image pg. A2
1999	BEVERLYHALL	Haines Company	Image pg. A4
	FURNITURE GALLERY BEVERLY HALL INC	Haines Company	Image pg. A4
	WESTDISTRIBUTOR	Haines Company	Image pg. A4
	SALES	Haines Company	Image pg. A4
	BEVERLY HALL INCORPORATED	Cole Information Services	
	WEST DISTRIBUTOR SALES	Cole Information Services	
1994	No Current Listing	Haines and Company Inc.	Image pg. A6
1986	Ragley Hall antique furn	R. L. Polk Co. Publishers	Image pg. A9
1981	Southland Bonded Warehouse No	Atlanta City Directory Co.	Image pg. A11
	Colony Transport Inc	Atlanta City Directory Co.	Image pg. A11
1976	Colony Transport Inc	Atlanta City Directory Co.	Image pg. A13
	Southland Bonded Warehouse	Atlanta City Directory Co.	Image pg. A13
	Dearborn Stove Company heater mfr	Atlanta City Directory Co.	Image pg. A13
1971	Atlanta Shippers Association Inc	Atlanta City Directory Co.	Image pg. A15
	Southland Bonded Warehouse	Atlanta City Directory Co.	Image pg. A15
	Dearborn Stove Co	Atlanta City Directory Co.	Image pg. A15
1961	Atl Shippers Assn Inc	Atlanta City Directory Co.	Image pg. A19
	Atl Bonded Whse	Atlanta City Directory Co.	Image pg. A19
	Washington Oregon Shippers	Atlanta City Directory Co.	Image pg. A19

FINDINGS

ADJOINING PROPERTY: ADDRESSES NOT IDENTIFIED IN RESEARCH SOURCE

The following Adjoining Property addresses were researched for this report, and the addresses were not identified in research source.

Address Researched	Address Not Identified in Research Source
100 Armour Drive NE	2017, 2014, 2009, 2005, 2004, 1999, 1994, 1991, 1986, 1982, 1981, 1976, 1975, 1971, 1970, 1966, 1965, 1961, 1960, 1957, 1952, 1947, 1942, 1937, 1932, 1927, 1922, 1916, 1911, 1905
211 ARMOUR DR NE	2017, 2009, 2005, 2004, 1999, 1994, 1991, 1986, 1982, 1981, 1976, 1975, 1971, 1970, 1966, 1965, 1961, 1960, 1957, 1952, 1947, 1942, 1937, 1932, 1927, 1922, 1916, 1911, 1905
219 ARMOUR DR	2017, 2014, 2009, 2004, 1991, 1986, 1982, 1981, 1976, 1975, 1971, 1970, 1966, 1965, 1961, 1960, 1957, 1952, 1947, 1942, 1937, 1932, 1927, 1922, 1916, 1911, 1905
219 ARMOUR DR NE	2017, 2014, 2009, 2005, 2004, 1999, 1994, 1982, 1975, 1970, 1966, 1960, 1957, 1952, 1947, 1942, 1937, 1932, 1927, 1922, 1916, 1911, 1905
219 ARMOUR DR NE	2017, 2014, 2005, 1999, 1991, 1986, 1982, 1981, 1976, 1975, 1971, 1970, 1966, 1965, 1961, 1960, 1957, 1952, 1947, 1942, 1937, 1932, 1927, 1922, 1916, 1911, 1905
221 ARMOUR DR	2017, 2014, 2009, 2004, 1991, 1986, 1982, 1981, 1976, 1975, 1971, 1970, 1966, 1965, 1961, 1960, 1952, 1947, 1942, 1937, 1932, 1927, 1922, 1916, 1911, 1905
221 ARMOUR DR NE	2005, 1991, 1986, 1982, 1981, 1976, 1975, 1971, 1970, 1966, 1965, 1961, 1960, 1957, 1952, 1947, 1942, 1937, 1932, 1927, 1922, 1916, 1911, 1905
221 ARMOUR DR NE	2017, 2014, 2009, 2005, 2004, 1999, 1994, 1982, 1975, 1970, 1966, 1960, 1957, 1952, 1947, 1942, 1937, 1932, 1927, 1922, 1916, 1911, 1905
251 ARMOUR DR	2017, 2014, 2009, 2004, 1991, 1986, 1982, 1981, 1976, 1975, 1971, 1970, 1966, 1965, 1961, 1960, 1952, 1947, 1942, 1937, 1932, 1927, 1922, 1916, 1911, 1905
251 ARMOUR DR NE	2005, 1991, 1986, 1982, 1981, 1976, 1975, 1971, 1970, 1966, 1965, 1961, 1960, 1957, 1952, 1947, 1942, 1937, 1932, 1927, 1922, 1916, 1911, 1905
251 ARMOUR DR NE	2017, 2014, 2009, 2005, 2004, 1999, 1994, 1982, 1975, 1970, 1966, 1960, 1957, 1952, 1947, 1942, 1937, 1932, 1927, 1922, 1916, 1911, 1905
255 OTTLEY DR N	2017, 2014, 2009, 2005, 2004, 1999, 1994, 1991, 1986, 1982, 1981, 1976, 1975, 1971, 1970, 1966, 1961, 1960, 1957, 1952, 1947, 1942, 1937, 1932, 1927, 1922, 1916, 1911, 1905
255 OTTLEY DR NE	2017, 2014, 2009, 2004, 1991, 1986, 1982, 1976, 1975, 1970, 1966, 1965, 1960, 1957, 1952, 1947, 1942, 1937, 1932, 1927, 1922, 1916, 1911, 1905
255 OTTLEY DR NE	2005, 1991, 1986, 1982, 1981, 1976, 1975, 1971, 1970, 1966, 1965, 1961, 1960, 1957, 1952, 1947, 1942, 1937, 1932, 1927, 1922, 1916, 1911, 1905
256 OTTLEY DR NE	2017, 2014, 2009, 2005, 2004, 1999, 1994, 1991, 1986, 1982, 1981, 1975, 1971, 1970, 1966, 1965, 1961, 1960, 1957, 1952, 1947, 1942, 1937, 1932, 1927, 1922, 1916, 1911, 1905
265 OTTLEY DR NE	2017, 2014, 2009, 2005, 2004, 1999, 1994, 1991, 1982, 1981, 1976, 1975, 1971, 1970, 1966, 1965, 1961, 1960, 1957, 1952, 1947, 1942, 1937, 1932, 1927, 1922, 1916, 1911, 1905
269 ARMOUR DR	2017, 2014, 2009, 2004, 1991, 1986, 1982, 1981, 1976, 1975, 1971, 1970, 1966, 1965, 1961, 1960, 1957, 1952, 1947, 1942, 1937, 1932, 1927, 1922, 1916, 1911, 1905

FINDINGS

Address Researched	Address Not Identified in Research Source
269 ARMOUR DR NE	2017, 2014, 2009, 2005, 2004, 1999, 1994, 1982, 1975, 1971, 1970, 1966, 1965, 1961, 1960, 1957, 1952, 1947, 1942, 1937, 1932, 1927, 1922, 1916, 1911, 1905
269 ARMOUR DR NE	2005, 1999, 1994, 1991, 1986, 1982, 1981, 1976, 1975, 1971, 1970, 1966, 1965, 1961, 1960, 1957, 1952, 1947, 1942, 1937, 1932, 1927, 1922, 1916, 1911, 1905
270 OTTLEY DR NE	2017, 2014, 2009, 2004, 1999, 1994, 1991, 1986, 1982, 1981, 1976, 1975, 1971, 1970, 1966, 1965, 1961, 1960, 1957, 1952, 1947, 1942, 1937, 1932, 1927, 1922, 1916, 1911, 1905
276 OTTLEY DR NE	2017, 2014, 2009, 2005, 2004, 1999, 1994, 1991, 1982, 1981, 1976, 1975, 1971, 1970, 1966, 1965, 1961, 1960, 1957, 1952, 1947, 1942, 1937, 1932, 1927, 1922, 1916, 1911, 1905
278 OTTLEY DR NE	2017, 2014, 2009, 2004, 1999, 1994, 1991, 1986, 1982, 1981, 1976, 1975, 1971, 1970, 1966, 1965, 1961, 1960, 1957, 1952, 1947, 1942, 1937, 1932, 1927, 1922, 1916, 1911, 1905
279 OTTLEY DR N	2017, 2014, 2009, 2005, 2004, 1999, 1994, 1991, 1986, 1982, 1981, 1976, 1975, 1971, 1970, 1966, 1961, 1960, 1957, 1952, 1947, 1942, 1937, 1932, 1927, 1922, 1916, 1911, 1905
279 OTTLEY DR NE	2017, 2014, 2009, 2004, 1991, 1982, 1975, 1970, 1966, 1965, 1960, 1957, 1952, 1947, 1942, 1937, 1932, 1927, 1922, 1916, 1911, 1905
279 OTTLEY DR NE	2017, 2005, 2004, 1994, 1991, 1986, 1982, 1981, 1976, 1975, 1971, 1970, 1966, 1965, 1961, 1960, 1957, 1952, 1947, 1942, 1937, 1932, 1927, 1922, 1916, 1911, 1905
300 ARMOUR DR	2017, 2014, 2009, 2004, 1991, 1986, 1982, 1981, 1976, 1975, 1971, 1970, 1966, 1965, 1961, 1960, 1957, 1952, 1947, 1942, 1937, 1932, 1927, 1922, 1916, 1911, 1905
306 ARMOUR DR	2017, 2014, 2009, 2004, 1991, 1986, 1982, 1981, 1976, 1975, 1971, 1970, 1966, 1965, 1961, 1960, 1957, 1952, 1947, 1942, 1937, 1932, 1927, 1922, 1916, 1911, 1905
306 ARMOUR DR NE	2017, 2014, 2009, 2005, 2004, 1999, 1994, 1991, 1986, 1982, 1975, 1971, 1970, 1966, 1961, 1960, 1957, 1952, 1947, 1942, 1937, 1932, 1927, 1922, 1916, 1911, 1905
335 ARMOUR DR	2017, 2014, 2009, 2004, 1991, 1986, 1982, 1981, 1976, 1975, 1971, 1970, 1966, 1965, 1961, 1960, 1957, 1952, 1947, 1942, 1937, 1932, 1927, 1922, 1916, 1911, 1905
340 ARMOUR DR	2017, 2014, 2009, 2004, 1991, 1986, 1982, 1981, 1976, 1975, 1971, 1970, 1966, 1965, 1961, 1960, 1957, 1952, 1947, 1942, 1937, 1932, 1927, 1922, 1916, 1911, 1905
340 ARMOUR DR NE	2017, 2014, 2009, 2005, 2004, 1999, 1994, 1982, 1975, 1970, 1966, 1960, 1957, 1952, 1947, 1942, 1937, 1932, 1927, 1922, 1916, 1911, 1905
340 ARMOUR DR NE	2014, 2005, 2004, 1991, 1986, 1982, 1981, 1976, 1975, 1971, 1970, 1966, 1965, 1961, 1960, 1957, 1952, 1947, 1942, 1937, 1932, 1927, 1922, 1916, 1911, 1905
342 ARMOUR DR	2017, 2014, 2009, 2004, 1991, 1986, 1982, 1981, 1976, 1975, 1971, 1970, 1966, 1965, 1961, 1960, 1957, 1952, 1947, 1942, 1937, 1932, 1927, 1922, 1916, 1911, 1905
342 ARMOUR DR NE	2017, 2014, 2009, 2005, 2004, 1999, 1994, 1986, 1982, 1981, 1976, 1975, 1971, 1970, 1966, 1965, 1961, 1960, 1957, 1952, 1947, 1942, 1937, 1932, 1927, 1922, 1916, 1911, 1905
342 ARMOUR DR NE	2005, 1991, 1986, 1982, 1981, 1976, 1975, 1971, 1970, 1966, 1965, 1961, 1960, 1957, 1952, 1947, 1942, 1937, 1932, 1927, 1922, 1916, 1911, 1905
348 ARMOUR DR	2017, 2014, 2009, 2004, 1991, 1986, 1982, 1981, 1976, 1975, 1971, 1970, 1966, 1965, 1961, 1960, 1957, 1952, 1947, 1942, 1937, 1932, 1927, 1922, 1916, 1911, 1905

FINDINGS

Address Researched	Address Not Identified in Research Source
348 ARMOUR DR NE	2005, 1991, 1986, 1982, 1981, 1976, 1975, 1971, 1970, 1966, 1965, 1961, 1960, 1957, 1952, 1947, 1942, 1937, 1932, 1927, 1922, 1916, 1911, 1905
348 ARMOUR DR NE	2017, 2014, 2009, 2005, 2004, 1999, 1994, 1982, 1976, 1975, 1970, 1966, 1961, 1960, 1957, 1952, 1947, 1942, 1937, 1932, 1927, 1922, 1916, 1911, 1905
400 Garson Drive	2017, 2014, 2009, 2005, 2004, 1999, 1994, 1991, 1986, 1982, 1981, 1976, 1975, 1971, 1970, 1966, 1965, 1961, 1960, 1957, 1952, 1947, 1942, 1937, 1932, 1927, 1922, 1916, 1911, 1905

TARGET PROPERTY: ADDRESS NOT IDENTIFIED IN RESEARCH SOURCE

The following Target Property addresses were researched for this report, and the addresses were not identified in the research source.

Address Researched	Address Not Identified in Research Source
4302 Beltline NE Trail	2017, 2014, 2009, 2005, 2004, 1999, 1994, 1991, 1986, 1982, 1981, 1976, 1975, 1971, 1970, 1966, 1965, 1961, 1960, 1957, 1952, 1947, 1942, 1937, 1932, 1927, 1922, 1916, 1911, 1905

Source Page Images Appendix

TP	Adjoining	Source
-	✓	Haines Company, Inc.

ARMOUR DR 2005

1079 GRAVES S 404-753-6168 +4
●HAWKINS Ricardo OO 3
1081 MAYFIELD Keith 404-755-5138 3
●PIRTLE Tabatha OO 3
1082A COLEMAN Derrick 404-756-1724 +4
1082 ●FRIDAY Meldoy OO 3
NATIER Yolanda 404-287-7138 2
1085 TALLEY Vikki 404-228-1755 1
1089 ●CONVERS Calvin C 404-753-8559
1093 ★NEW OAKLAND METH CH 404-758-0536
1096 ●BURLEY M 404-753-2936 3
1097 ●EDWARDS Desmond OO 3

X LAROSA TER SW
1101 ●WALKER Julius Jr 404-752-9920 2
1105 ●CARTER Walter OO 3
1107 ●OSEHOBO Catherine 404-756-2611 +4
1108 ●ABDULLA Oseworth OO 1
BARKER Mark 404-753-7348 9

X PRINCESS AVE SW
1109 XXXX OO
1111 ●RICHARDSON Brenda 404-755-3120 0
●RICHARDSON Brenda 404-753-8202 1
●RICHARDSON Walter 404-755-3120 0
1114 FERGUSON Nick 404-753-7555 1
●FOWLER Lorene OO 9
MAYS Annie 404-755-5457 +4
1116 XXXX OO
1119 ●ROQUE Henry OO 9
1120 XXXX OO
1123 XXXX OO
1126 ●FINNIE Wayne 404-755-3465
1127 ●TURNER John OO 9
1129 ●BUGGS Carne OO 9
PRICE F P 404-758-0876 +4
1133 DENSON Mary 404-758-4175 +4
1137 ●EVANS Stephanie OO +4
PORTER Estella 404-941-3403 2

X PEEPLES ST SW
1141 ●KEARNEY Kimberly OO +4
1142 XXXX OO
1147 ●ROBINSON Alonzo OO +4
1148 ●JOHNSON Mattie L 404-755-9793
1152 ●THARP Nathan OO 1
1155 ●EDWARDS Desmond OO 3
1156 ●RICHARDSON Phyllis OO 9
1159 COPELAND Deangelo 404-755-5605 +4

X SELWIN AVE SW
1177 JONES Tara 404-228-2823 +4
1181 ●FORTS Christine OO 3
1185 STEPHENS Audrey 404-758-7112 3
STEPHENS Audrey 404-758-8863 +4
●YOUNG Marvin OO 3
1186 XXXX OO
1191 ●ERTAVY Joseph OO +4
1192 ●COX Lloyd 404-755-1445
1196 ATKINSON Charlie 404-758-9440
●BENFORD Mary OO 9
1197 XXXX OO

X OAKLAND DR SW
★ 3 BUS 57 RES 13 NEW

ARLINGTON CIR NW 30318 ATLANTA

WEALTH CODE 5

FULTON CO

FROM 2005 BAKER RD
TO 2100 BAKER RD

X BAKER RD NW
1997 ●PITTMAN Michelle 404-792-7523 3

X S EUGENIA PL NW
2001 GEORGE Town Inc 404-794-2500 3
●STINNETT William OO 3
2005 KIRK Linda 404-792-2612 +4
●OLIVER Willie OO 2
2008 ●HAZELL Franklyn OO 3
2009 ●ANDERSON Arlene OO 3
COOKE T 404-287-6216 3
2015 ●HARRISON Lillie L 404-799-1937
2018 ●DARBY Dwight 404-799-6591 3
2019 ●UROUHART William OO +4
2024 ●STRICKLAND Waymon OO +4
2025 ●JOHNSON Eloise 404-794-0458
2026 ●BLACK Georgia Mae 404-792-0371
2028 KENNEDY Travis 404-794-7789 +4
2034 XXXX OO
2038 ●GANDY John OO 9
2039 XXXX OO
2040 CARTER Carl 404-343-6290 2
●PERSON Elizabeth OO 2
2041 ●TAYLOR Lilla 404-799-6178 8
2042 ●DRUMMER Marylin OO 9
2046 SERRY Dre 404-792-8170 +4
●SIMPSON Lequan OO 3
2047 ●GREEN Hattie 404-794-8059 +4
2050 ●SMITH J 404-794-9652 3
2051 ●THOMAS Y P 404-792-7834
2056 ●JONES Tonya OO 1
TETTERTON Linda 404-228-2623 +4
2057 ●PATTERSON Catherine OO 9
2063 ●TRAVIS Lewis 404-799-7049
2064 XXXX OO
2067 XXXX OO
2070 ●THOMPSON Willie OO 9
2071 ●WOODS Helen H 404-799-3629
2074 BANKS Lashawna 404-343-5899 2
●YAZBAK Omar OO 1
2075 HARMON Dianna 404-794-7522 +4
●JONES Tonya OO 2
2078 ●BATTLE Geneva 404-792-1168 5
2079 CLARK Monica 404-794-8495
●GRAHAM Robert OO 9
2084 ●DONALD Kevin OO 2
PENN Barbara 404-287-5698 2
2085 ●GRAHAM Robert OO 9
2095 ●ALLEN Donald OO +4
2096 ●KENNEDY Anne P 404-794-4841
2099 ●SIMS Estella G 404-799-8007
2103 ●FOSTER M E 404-794-8578
2107 DURDEN Dalicia 404-343-6796 2
●STRICKLAND Waymon OO +4
THOMPSON Martha 404-792-4217 +4

X NORTH AVE NW
★ 0 BUS 52 RES 11 NEW

ARLINGTON DR NW 30311 ATLANTA

WEALTH CODE 2

FULTON CO

N FROM DELMAR LN

X HARWELL RD NW
19 ●SHOWERS John T 404-691-5728
29 ●ZACKERY Grady 404-696-4754
32 ●WILSON Carlos 404-696-4902 7
35 XXXX OO 9
37 ●CANNON Margaret OO 9
40 ●MCCRARY Ernest 404-691-6287
43 ●ZIMMERMAN S J 404-691-5413 8
46 ●BOLDEN Maynette OO 9
49 ●NICHOLS Grover OO 9
52 ●DORSEY Sonya OO 1

X DELMOOR DR NW
58 ●JONES Christine C 404-691-7746 7
64 ●BENNETT Edith OO 3
★ 0 BUS 12 RES 0 NEW

ARLINGTON PKWY NE 30324 ATLANTA

WEALTH CODE 8

DEKALB CO

OFF ARLINGTON AV

1108 ●BELCHER Eugenia OO 3
HEATH Oliver 404-634-1423 3
1110 CRANFORD Stephen 404-254-1679 3
1116 ●MCBRIDE M L 404-636-1188
1118 XXXX OO
1124 MCHOLLAND Scott 404-634-5560 +4
●STEUBING Alexander OO 3
1126 FRITCHER Melissa 404-634-3054 +4
1127 PEPPER Tony 404-321-8565
PEPPER Tony 404-486-7594 2
●STRONG Donald OO 3

X HAMPTON WAY
1129 BUCKNER J A 404-634-7840 2
1130 MORGAN Daniel T 404-728-9479 8
●SCOTT Karen OO 3
1132 XXXX OO
1135 ●HOUSE Alison 404-325-6735 +4
●HOUSE Duane 404-325-6735 +4
1136 ●GRANOT Alex OO 3
MUNNA Karen 404-315-6052 +4
1137 XXXX OO
1138 XXXX OO
1143 ●O'Keefe Terry OO 3
1145 XXXX OO
1149 ●GRANOT Alex OO 3
1151 ●QUINLAN Norman 404-728-9962
1152 ●BEAVERS William OO 3
MICHAEL D 404-634-2044 +4
MILLER Laura 404-486-0990 1
MILLER Paul 404-486-0990 1
1154 XXXX OO
1157 WARREN Jeff 404-327-9806 +4
1159 ●CORBITT William OO 3
★ 0 BUS 32 RES 7 NEW

ARLINGTON PL NE 30306 ATLANTA

WEALTH CODE 8

FULTON CO

N FROM 1092
BRIARCLIFF PL TO
ROSEDALE DR

X BRIARCLIFF PL NE
851 ●GOUSS Deva Joy MSW 404-892-1476
★ROONEY TONY PHD 404-875-8878 7
852 HUDSON Rhonda 404-254-9448 1
JONES Leslie J 404-874-9640 3
●NICHOLAS Elizabeth 404-873-6331 +4
855 ●TURNER Allison 404-876-2825
●TURNER Charles 404-876-2825
856 ●ANDREWS Bleu 404-249-9982 3
861 ●WINGATE Denise 404-875-9871 3
●WINGATE William 404-875-9871 3
862 ●MAY Jewel E 404-875-0610
865 ●MARVIN Betsy 404-532-1953 3
●MARVIN Charles 404-532-1953 3
●MARVIN Charles A 404-874-0616
866 ●DAVIS Marion 404-875-2555 3
871 ●NOAH Mark OO 3
872 ●MCTAGUE Bruce OO 3
RYAN Tyler M 404-892-0407 +4
875 DAWSON Brad 404-875-3498 +4
●RUBIN Moss OO +4
876 ●ROBERTS Rebecca 404-876-5093
WOODALL P K 404-876-0928 0
879 ●SINTIERE Michael 404-873-3933 +4
880 ●CARLTON Rayman G 404-872-9615
885 ●HUME Douglas 404-815-9477 6
886 ●GILBERT Charles 404-876-1994 8
●GILBERT Jennifer 404-876-1994 8
889 ●WILLNER Tom 404-875-7784 9
890 EVANS Darrett 404-892-2553
●LUBEN Steve 404-724-6730 5
895 ●DEANE Richard P 404-881-1077
896 ●FLOYD Russell 404-892-9256
ROGERS Kevin 404-881-8272 +4
899 ●NICHOLSON Walter S 404-874-4728
900 ●CUMMING Tim 404-881-6922 +4
SOTOMAYOR Cesar 404-881-6922 0
906 ●DISHARDON Christopher OO 3

X ROSEDALE DR NE
★ 1 BUS 36 RES 7 NEW

ARLINGTON RD 30344 EAST POINT

WEALTH CODE 8

FULTON CO

SW FROM POTOMAC DR
TO CHESAPEAKE WAY
S OF WASHINGTON RD

X POTOMAC DR
2794 ●BERRY Emmett OO 9

2795 RANSOM Martha 404-665-0484 +4
RANSOM Martha 404-766-9097 +4
●TAKIEDDIN Tarek OO 3
2804 ●MORGAN Calvin OO 9
2805 XXXX OO
2812 ●DUBBLE Jerry OO 9
2815 ●COCHRANE Florence OO 9
2820 ●DIXON Clarence 404-761-1562 7

X CHESAPEAKE WAY
2825 BOSTICK-Morgan O 404-767-4282 3
●MORGAN Ronald OO 9
2828 ●DAILEY Ralph OO 9
2836 HILL Carolyn 404-767-5270 3
2844 ●GLINN Gloria OO 1
2864 ●WADE Barbara OO 2
2872 ●HOLLOWAY Thomas OO 2
2875 ●HILL Latonia 404-559-0409 +4
LEWIS Michele 404-763-0551 +4
2880 GRIFFIN Geraldine 404-766-7468 +4
●JACKSON Alex OO 3
2892 ●FULLWOOD Pamela OO 3
ROBINSON Ethel 404-767-7759
2893 ●LEE Mossie OO 9

X REVERE CT
2900 ●ISAAC Vera 404-762-8064 3
●ISSAC Charles B 404-767-6623 +4
2901 ●GRIMES Calvin 404-766-3519 2
2908 ●GLAZE T M 404-559-0669 2
2909 ●CASTLEBERRY Malcom 404-768-5908
2916 ●BURNETT Willie OO 9
2917 ●LYNCH Wayne E Maj 404-766-4026
2924 ●JONES Donny 404-766-5745 +4
2925 ●LEVINE Nelza OO 3
2933 ●CLIVER Jessie OO 9
2934 ●MACARTHUR K 404-766-4357
2941 GRACE Marvin 404-768-2625 2
●MERRIWEATHER Annie OO 2

X PHILADELPHIA PL
2948 ●LINDSEY Clarence L 404-763-4463 9
2950 ●BENNETT M L 404-763-2233
WHITE Linda 404-684-1383 +4
2959 ●MURPHY Frank OO 9
2960 ●BAHATI Jahmila OO 2
POLLARD George 404-765-4347 2

X WASHINGTON RD
★ 0 BUS 42 RES 8 NEW

ARMAND CT NE 30324 ATLANTA

WEALTH CODE 9

FULTON CO

OFF ARMAND RD

X ARMAND RD NE
850 ●DAIARME Peter OO 9
855 FURTAW Stephen 404-812-3556 3
●BENNETT James E 404-262-3264
860 ●FERGUSON K L 404-266-8473 0
861 ●MALONE Eleanor W 404-237-5162 9
863 ●MCDEVITT Rick 404-266-0755
866 ●BUSHWICK Lawrence OO 9
869 XXXX OO
871 ●MOON Charles R 404-467-7608 8
●MOON Charles R 404-869-4777 0
872 ●DILLARD J E 404-814-0414 +4
★ 0 BUS 11 RES 1 NEW

ARMAND RD NE 30324 ATLANTA

WEALTH CODE 9

FULTON CO

S OFF LINDBERGH DR
W OF CHESHIRE BRIDGE RD
NE

X CEDAR CHASE CIR NE
2177 BAUCHAM M S 404-239-1863 9
●COFFING M 404-365-9517 ⊕ 8
2183 XXXX OO
2186 ●WALLER Sydne 404-261-6378 5

X ARMAND CT NE
2201 ●SMITH Harmon 404-237-0843

X CEDAR CHASE DR NE
2217 ●BRANIC L 404-467-1214 +4
2220 XXXX OO
2225 ●ADAMS Felin 404-504-9001 9
2264 ●SCOTT Robert F 404-266-2264
2272 ●EVERHART R 404-365-0195 3
●EVERHART W D 404-365-8429 0
2278 ●CRAWFORD Eugene E 404-233-9812

X CARDOVA DR NE
2281 ●DUNCAN Craig OO 2
★DUNCAN INTR DESIGNER CRG 404-266-9510 3
WHTMN
JOHNSON Glenn W 404-266-9581 3
2286 ●TONEY Charles 404-842-1886 +4
2287 ●JARVIS Catherine OO 3
OWEN Catherine 404-816-5672 5
OWEN Wayne 404-816-5672 5
2292 ●KILBRIDE Kevin 404-228-2457 +4
2293 DUNBAR Carla 404-841-5677 +4
●FORD Fannye OO 3
2298 ●GROSE Stefan 404-816-9382 3
●GROSE Voss 404-816-9382 3
2301 ●SLAGLE Todd A 404-760-8861 2
2304 ●WINTERMEYER Daniel OO 3
2307 ●MYHRE Leroy N 404-233-1298
2312 ●GRIFFITHS Sean OO 3
2315 WOLF Scott 404-261-5198 +4
2318 ●LITTLETON Larry OO 3
2321 ●TSAMOLIAS Peter 404-846-8436 3
2324 ●BLACK Donald OO 1
2326 ●HENDRICKSON Dale 404-231-1196 7
2330 ●DALTON Carol OO 9
WILCOX Sharon 404-669-5150 +4
2333 ●MARKELL Howard I 404-233-2501
2336 ●ALVAREZ James 404-233-7645
2339 ●FRASER Mary OO 3
2342 ●TYLER Cynthia 404-264-1759 +4
●TYLER Cynthia G 404-264-1407 9
2345 ●PASCHAL Mary 404-237-1463
2351 ●BARTLIFF Cynthia OO 9
SAPP Amanda 404-612-7032 3
2357 ●RUIZ Luis A 404-231-0955
2358 ●BRENNAN Ren 404-233-0451
2365 ●KATCHER R 404-266-8095 8
2366 XXXX OO

2371 ●SHAW Sharron OO +4
2372 ●ALVAREZ B 404-467-0446 0
2381 ●GREEN Deborah 404-231-1651 +4
2388 COLEMAN Jim 404-816-2824 +4
●TOMASCHK Wilhelm OO 9
2391 ●SMITH Linda OO 1
TIBBITS Dick 404-233-2896 9
TIBBITS Linda 404-233-2896 9

X LINDBERGH DR NE
★ 1 BUS 54 RES 10 NEW

ARMINDA CT (03) 30022 ALPHARETTA

FULTON CO

OFF SOCIETY ST

2000 ●PATRICK Judy A 678-366-2763 +4
2005 ●RUNYON Nicole 770-569-0504 3
●RUNYON Tim 770-751-0406 +4
●RUNYON Timothy 770-619-9803 +4
2010 ●LUCIANI Dall 678-398-0806 +4
●LUCIANI Mike 678-366-0606 +4
2015 SINGH Adarshpal 770-663-9991 +4
SINGH Neera 770-663-9991 +4
2020 ●DWYER Gabrielle OO +4
2030 ●JEPPSON Nathan OO 1
2035 SHANNON Karen 678-240-0483 +4
SLATTERY Glen 770-667-6227 +4
SLATTERY Karen 770-667-6227 +4
2040 ●KANE J 770-740-1323 +4
2045 GAMBLE L 678-297-7877 +4
★RIMAGE 770-569-9144 +4
2050 ●KINMAN Brent 770-663-7228 +4
●KINMAN Jennifer 770-663-7228 +4
2065 ●HJH Milton OO +4
SHUTLEY Ron 770-667-0566 +4
SHUTLEY Ronal 770-667-2022 +4
2070 JENKINS Sandra 678-624-0569 +4
2075 FONT Maria 678-762-6128 +4
●POWELL Jeffrey OO 3
2080 MOFFETT Chris 770-772-1078 ⊕ +4
MOFFETT Maria 770-772-1078 ⊕ +4
2085 DENNIS Chris 770-754-5456 +4
DENNIS Kathy 770-754-5456 +4
2095 SHIELDS James R 770-475-1257 +4
★ 1 BUS 28 RES 26 NEW

ARMOUR CIR NE 30324 ATLANTA

WEALTH CODE 9

FULTON CO

N FROM ARMOUR DR

X ARMOUR DR NE
429 ★ARCHER WESTERN CONTRACTORS LTD 404-607-7280 2
431 XXXX OO
436 XXXX OO
468 XXXX OO
479 ★FUN-RAISER USA T-SHIRTS 404-874-9567 3
★FUNRAISERS USA TSHIRTS 404-876-7992 3
482 ★JUST SHOOT ME PHOTOGRAPHY 404-879-0006 1
★RICK HANSON PHOTOGRAPHY 404-879-0006 1
532 XXXX OO

X PLASAMOUR DR NE
★ 5 BUS 4 RES 0 NEW

ARMOUR DR 30291 UNION CITY

WEALTH CODE 7

FULTON CO

OFF WELLINGTON DR

5942 GUIDER Patricia 770-969-1185 8
●KNOX Raymond OO 0
5953 ●RANDOLPH Stephania OO 9

X ROCK RD
5962 ●TATE Willie Y 770-964-5561 +4
5963 MIDDLEBROOKS Sarah 770-969-1698 +4
●WALKER Betty OO 9
5973 ●JONES Ernestine OO +4
MOON Nikki 770-964-0406 3
5974 ●BOYCE Michael OO 9
5985 ●ELLIOTT Emma OO +4
SALEEM Omari 770-969-8153 +4
★ 0 BUS 11 RES 5 NEW

ARMOUR DR NE 30324 ATLANTA

WEALTH CODE 9

FULTON CO

NW ABOUT 2000
MONROE DR NE

99 ★PIERCE MARTIN SHOWROOM 404-872-0600 2
101 XXXX OO
129 ★G & L MARBLE ATL INC 404-873-2832 3
★G & L MARBLE ATL INC 404-261-7444 3
159 XXXX OO
171 ★SPECIALTY CONST PRD 404-873-2565
181 XXXX OO
199 ★MASON MURER FINE ART 404-879-1500 +4
★TECNOSEDIA INC 404-816-9081 3
201 ★ATLANTEL INC 404-892-5000 2
205 XXXX OO
219 ★ORIGINAL BRAND FOOD 404-874-4888
221 ★DH PACE CO 404-327-5106 +4
★OVERHEAD DOOR COMPANY OF ATL 404-872-3667 8
★PACE SYSTEM INTEGRATION 404-745-7223 +4
251 ★LOS AMIGO TORTILLA MFG CO 404-678-8153
269 ★LA PETITE FRANCE BAKERY LLC 678-702-0225 2

★LEATHER CONCEPTS INC 404-733-8447 2
300 XXXX OO

X OTTLEY DR NE
306 XXXX OO
335 XXXX OO
340 ★MONTGMRY TANK LINES 404-815-1745 3
★SINGER GROUP INC 404-892-5957 6
★SINGER GROUP INC THE 404-875-6926 2
342 ★LAFARGE 404-881-1726 +4
348 ★SIGNAL MOUNTAIN CEMENT CO 404-875-7091
357 XXXX OO
397 ★DELANY COMPANY 404-969-0356 +4
★DELANY ROSETTI CONSTRUCTION 404-969-0358 +4
★DR CONSTRUCTION 404-969-0358 +4
★JD DEVELOPMENT 404-969-0356 +4

X ARMOUR CIR NE
418 ★MIDTOWN INN 404-249-8585 +4
★MITCHELL STEPHENS SALON 404-874-4323 6

X PLASAMOUR DR NE
441 ★PUDDLE OF POOCH 404-541-9562 +4
464 ★HOWARD DWIGHT PHOTO 404-872-2488
466 XXXX OO
468 ★CHEF MERITO INC 404-875-6923 +4
470 ★POLARIS INDUSTRIES 404-872-0772 8
★POLARIS INDUSTRIES 404-876-3148 0

X PLASTERS AVE NE
★ 30 BUS 9 RES 11 NEW

ARMOUR PL NE 30324 ATLANTA

FULTON CO

N OFF PLASTERS AV
W OF ARMOUR DR

X MAYSON ST NE
418 XXXX OO
440 ★SHEFFIELD DENTAL LABORATORY 404-872-3519 2
★STURGIS LABORATORY 404-873-6241 2
★SWIMLINE INC 404-872-5811 7
441 ★ACE NAIL SUPPLY 404-874-0154
★COMMERCL PROPERTY GROUP INC 404-815-1248 8

X PLASTERS AVE NE
★ 5 BUS 1 RES 0 NEW

ARMSTRONG ST SE (03) 30303 ATLANTA

WEALTH CODE 9

FULTON CO

S OFF EDGEWOOD AV

X PIEDMONT AVE SE
22 XXXX OO
48 ★DIVERSFD INVSTMT ADVISORS INC 404-659-7280 3
FERRIBY Brooke 404-523-1119 +4
HOGAN Alton 404-221-1387 3
MCCRORY James 404-586-0807 3
49 XXXX OO

X BUTLER ST SE
68 XXXX OO

X PRATT ST SE
★ 1 BUS 6 RES 1 NEW

ARNAUD CT 30338 DUNWOODY

WEALTH CODE 9

DEKALB CO

OFF VERNON SPGS DR

1605 ●DONAHOO James O 770-394-4114
1610 ●KALBACH H 770-394-3018
1613 ●BRINSON Abron 770-394-2149
1622 ●WAGNER Allyson 770-350-9003 8
●WAGNER Jere 770-350-9003 8
1623 MUMA Keith Chld 770-396-0469
●MUMA William OO 3
1630 ●JONES Darren OO 3
1631 ●REGO Jennifer 678-579-0494 +4
●REGO Michael 678-579-0494 +4
1636 ●MEREDITH Samuel R 770-394-4557
★ 0 BUS 11 RES 2 NEW

ARNCLIFFE CT 30005 ALPHARETTA

WEALTH CODE 9

FULTON CO

OFF BENTHAM CT

500 ●HULL Jack 678-473-0054 0
510 ●LISBER C 770-622-7733 8
515 ●ALESSANDRO T 770-622-4871 0
520 ●HEERY Carol 770-497-0117 3
525 ●SOTOMAYOR Doris 770-622-7648 ⊕ 8
●SOTOMAYOR Juan 770-622-7648 ⊕ 8
530 ●MARKEY David OO 3
RIM So 678-473-6212 +4
535 ●FISCHTHAL Brent 770-495-2373 3
540 ●SIXT Marilynn 770-623-4302 3
545 ●WRIGHT Stacey 678-584-1381 ⊕ 0
●WRIGHT Trent 678-584-1381 ⊕ 0
550 ●DAVIS Christopher OO
555 ATA Kamran 770-674-2150 2
ATA Kamran 770-674-2145 2
ATA Yvonne 770-674-2150 2
●KENNEDY Patricia OO +4
MUELLER Jennifer 770-814-0551 +4
560 ●NELSON Patricia OO 3
NGUYEN Thong 770-814-4102 6
565 ●MAZZANTI Mary 678-584-9689 1
●MAZZANTI Thomas 678-584-9689 1
570 ●GUPTA Anjali 678-417-0417 1
●GUPTA Vipin 678-417-0417 1

575 ●PATRICK B 678-584-8789 +4
580 ●BURLACHENKO Olevgia 678-584-0427 +4
585 ●RICHARDSON Jesse 770-674-4112 2
590 ●ROBBINS Lon 770-674-3319 3
595 ●LYNCH E A 678-473-9645 0
600 ●HAYS Gary OO 3
605 BUSTINIZA Maria 770-622-4350 2
MENDOZA Delquis 770-622-2062 2
STAVER Jeff 770-623-0619 8
STAVER Karla 770-623-0619 8
●TAYLOR Teresa OO 9
610 HINNANT D 770-623-9260 +4
●WOODERSON Ursela OO 9
615 ●GOLDENBERG Jill 770-495-9690 9
●GOLDENBERG Terry 770-495-9690 9
620 ●FALLAHI Amir OO 3
WOOD Dave 770-497-1916 +4
625 ●FICKLE Leslie OO +4
HAWKINS Drew 678-542-2137 +4
HAWKINS Drew 678-542-2161 +4
630 ●FARREN Michael OO 0
635 ●MACKE Karen 770-623-1038 0
640 ●DENG Chunyu OO 2
FRANCESCHI Andrea 770-623-3896 9
645 ●KING William OO 0
650 ●HELMS Jessica OO 3
POZZUOLI Cheryl 770-232-1945 +4
POZZUOLI John 770-232-1945 +4
655 ●JACKSON Chandra OO 3
SINGH Mani 678-417-8877 2
YOUNG Damon 770-814-8330 9
660 ●MAKAROVA Natalia 770-814-7420 +4
665 DRESSELL Richard OO 3
GANNON Judy 678-473-7794 +4
GANNON Judy 770-495-3692 +4
670 DECKER John 678-473-1633 +4
●GIZOWSKI John OO 0
KERN Terri 404-503-5617 3
680 BOGGS Douglas 678-417-6416 +4
●QUILL Gordon OO 0
★ 0 BUS 64 RES 17 NEW

ARNO CT NW 30318 ATLANTA

WEALTH CODE 0

FULTON CO

OFF ARNO DR

2336 ●PRITCHETT Georgia 404-792-0417 +4
●PRITCHETT Georgia 404-792-1235 +4
●PRITCHETT Georgia 404-792-7314 +4
2339 ●JOHNSON J C 404-792-1210 1
2340 ●GARNER David 704-493-0035 3
2343 ●FERGUSON Gene OO 9
KELLY Verlus 404-792-0852
2347 ●WELLS Charles 404-799-0351
2353 ●CARTER Anthony OO 3
2357 CAMPBELL Deborrah 404-799-3769 +4
●PERDUE Dianne OO +4
STANGFORD Amy 404-228-9971 2
2362 ●MANNING Reginald 404-792-8875
2365 ●REDDING Linda 404-254-7036 1

X ABNER PL NW
2370 ●TOLBERT Marie 404-794-6139
2371 ●WAKEFIELD Mary 404-792-7995
2377 ●GRIMAGE James OO 9
2378 ALETT Brenda 404-792-4134 +4
●MOORMAN Ronald OO 9
2383 ●KEITH Granville 404-799-8441
2386 ●WILSON Yvonne OO +4
ZACHARY Yvonne 404-794-5609
2389 ●BLAKE William OO 9
2390 ●WRIGHT Billy Gene 404-799-1140
●WRIGHT Billy Gene 404-799-8738 0
2396 ●BURKES Virgie OO 3
★ 0 BUS 26 RES 7 NEW

ARNO DR NW 30318 ATLANTA

WEALTH CODE 0

FULTON CO

E ABOUT 1600
HOLLYWOOD RD

X ABNER PL NW
2424 BENNETT Barbara 404-799-0013 +4
●JOHNSON Thomas OO 3
2430 BARNES Miriam 404-792-7040 +4
●ERNSTES Robin OO 3
2442 XXXX OO
2480 ★HOLLYWOOD LITTLE MART 404-794-3772 2

X HOLLYWOOD RD NW
★ 1 BUS 5 RES 2 NEW

ARNOLD AVE NE 30324 ATLANTA

WEALTH CODE 8

DEKALB CO

OFF PALAFOX DR

X ARGONNE WAY NE
1309 ●RIVET Josh 404-315-7482 +4
1311 ●TUCKER Larry OO 3
1316 ●BUTCHER John OO 3
1317 ●BOND Karen OO 3
1320 ●BURLEIGH Amery OO 3
WALLIN Rikka 404-525-3121 3

X JANE'S LN
1321 ●LERCH Bobbie 404-636-1590 3
1325 ●HOOVER Becky OO 3
1329 ●HOOVER Becky OO 3
1333 ●BUSBEY Louisa OO +4
1337 ●BUSBEY Kay 404-833-0983
●BUSBY Kay 404-833-9442 +4
1341 ●TODD James R 404-636-1966 1
1343 XXXX OO
1345 DEGALE Jennifer 404-320-7379 +4
●JONES Maxine OO 3
1349 ●SMALLWOOD Margaret 404-636-4705
1353 ●EVANS Scott 404-636-1005
1357 ●JOHNSON Bruce 404-325-8625 0
1361 ●APGAR Cindy 404-636-6843 3
●APGAR Richard P Mr 404-636-6843 3
1364 ●SMALL Aaron M 404-456-0296 3

⊕=DO NOT MAIL

COPYRIGHT HAINES & CO., INC. INFORMATION ON THIS PAGE MAY NOT BE KEYPUNCHED, ENTERED INTO A COMPUTER OR PHOTOCOPIED, IN ANY MANNER WHATSOEVER EXCEPT AS AUTHORIZED IN WRITING BY HAINES & CO., INC.

TP	Adjoining	Source
-	✓	Haines Company, Inc.

OTTLEY DR NE 2005

OSBORNE RD NE 30319 CONT.

2665 ★GRAND TOURING MTRWK 404-261-7323
2666 XXXX OO
2669 ★CORE YOGA&WELLNESS CENTER 404-467-1010 3
★RADASZEWSKI DAVID DC 404-467-1278 3
★SPORTS REHABILITATION CENTER 404-477-7777 3

X BROOKHAVEN PARK PL
2675 ●STROUD Beverly OO 9
2677 GULRI Neelu 404-467-9875 +4

X TALLULAH DR NE
2687 ●COLLIER Vonda OO 9
2688 ●CUNES Charles OO 0
2692 ●CORCORAN Michael 404-231-1762 0
●CORCORAN Patti 404-231-1762 0
2697 ●STAPLETON O H 404-261-1332 6
2700 FALLON Brad 404-841-0331 3
●NICHOLS Jennifer 404-841-9929 9
★SMART MARKETING 404-846-8908 +4
2705 ●MINCHEW Ellen 404-237-4275
2706 ●KELLAR Jeff 404-261-0538 3
2712 XXXX OO
2713 ●PELLY Chip 404-266-2820
2718 XXXX OO

X GROVE ST NE
2725 XXXX OO
2730 XXXX OO
2733 ●BEATTY F H 404-233-6271
2736 XXXX OO
2741 ●BEATTY Frances OO 9
CARR John H Jr 404-231-0346
2751 ●NEUSTADT Don Jr 404-233-5507
2757 ●RODGERS Clifton D 404-233-3521
2765 COOPER G 404-237-0263
KRNICH John V 404-262-9260 0
2771 ●SERRANO Peter 404-816-6864 +4
2776 CARDELL Meredith 404-467-8462 +4
2785 ●NEIL Joseph 404-237-2536 9
★SAM'S TAPE TRUCK 404-237-9075 3
2788 XXXX OO
2794 XXXX OO

X KENDRICK RD NE
2801 ●HART C Frederick 404-231-1127 0
2807 ●DOBES William OO 3
★DOBES WILLIAM L JR DR 404-261-1379 3
2820 ★BROOKHAVEN CMMNS ACMNNTY ASCTN 404-261-8755 +4
2826 XXXX OO
2829 ●COKER Edward L 404-237-7380

X BROOKHAVEN ROW
2836 XXXX OO

X FULLER RD NE
2839 ●ASHBY David 404-261-1699 1

X BROOKHAVEN CT
2847 ●COLLINS John OO 3
2848 XXXX OO
2857 XXXX OO

X DORBY PARK DR NE
2862 XXXX OO

X OAKBROOK WAY
2867 ●MARTIN Ed 404-467-1494 +4
2870 XXXX OO
2873 ●BROCKMANN Marvin C 404-237-4233
●BROCKMANN Sara D 404-237-4233
2876 XXXX OO
2880 ●MOBLEY Hal 404-266-3897 8
SICKLER Stephen 404-266-8813
2886 ●MCCRERY Greg OO 3

X CHALFONT WALK
X CAPITAL CLUB CIR NE
X ALEXANDRIA CT NE
X HAVEN GLEN LN NE
2975 ●MOLINA Mike 404-237-2118
2981 ★WEST BROS APPLIANCE REPAIR 404-261-4669
★WEST Jorgene C 404-261-7419 9

X BAILIFF CT NE
2987 XXXX OO
2992 XXXX OO

X HAVEN BROOK WAY NE
X CLUB TRCE NE
2999 ●HUBBARD Johnny 404-231-9242
3002 XXXX OO
3007 ●ALEXANDER M 404-237-2357 3
3017 XXXX OO
3020 XXXX OO
3021 XXXX OO

X HAVEN BROOK LN NE
3061 JENKINS David 404-467-0426 +4
●SCHANDER Cynthia OO 3
3062 XXXX OO
3068 ROBERTS Greg 404-816-8439 3
3073 ●TRINKLE William OO 0
3079 ●JONES Christy 404-237-7019 3
3085 ●CHAMBERS Sona OO 3
MCMINN D 404-842-1539 +4
3086 ★MORRISON FARMS INC 404-261-3502
MORRISON William 404-846-9697 3

X WIMBERLY RD NE
3097 ●JACKSON Raymond 404-233-8737 1
3101 ●MARTIN Almond 404-585-9565
3119 XXXX OO
3124 ●MILLER Helen OO 2

X WINDSOR PKY NE
3138 XXXX OO
3143 ●JETT Rodgetta OO 1
3152 ●PERRY Willis OO 2
SUTTON Stanley 404-252-6646 +4
3153 XXXX OO

X VICTORIA ST NE
3159 ●PEREZ Maria OO +4
3166 ●DAVIS Mattie OO 9
3167 MINTZ Cristine 404-252-2937 +4
3172 ●DAVIS Mattie OO 2
3176 ●DAVIS Mattie OO 9
FIELDS Reginald 404-843-8597 2
3177 XXXX OO
3178 XXXX OO
3187 ★CHINA GRVE MSSNRY FRST BAPT CH 404-257-9403

X FRANCIS ST NE
3191 ●HARDEN Meldora OO 9
3192 ●WHITE Susie OO 2
3196 ●MCFARLIN Milton OO 9
3199 ●JONES Edgar OO 2
3200 XXXX OO
3203 ●JONES Edgar OO 2

OSBORNE RD NE 30319 CONT.

3206 ●JONES Edgar OO 2

X MAE AVE NE
3213 ●JONES Oscar 404-847-9430 5
3214 ●JULIAN Alfred OO 3
3217 ●JONES Oscar OO 3
3220 ●WALLACE Jessie M 404-250-1169
3222 ●LECLAIR David OO 3
3225 ●ROSS Jerry 404-947-0685
3228 ●WILE C 404-459-6549 3

X CATES AVE NE
3237 ●DILLARD Myrtice 404-257-0462
3239 ○MIDDLEBROOKS L 404-252-0013
3242 ●LINN Linda OO ⊕ 3
3243 ●CHATMAN Dorothy D 404-252-5218 3
3247 ●CALLAWAY Annie 404-705-8917 2
3251 ●JOHNSON Georgia 404-843-3391 3
●JONES Wallace 404-255-3877
3255 ●JONES Wallace OO 3
3256 O'Brien Ian 404-252-3746 3
3259 XXXX OO
3262 ●ADAMS Willie OO 2
3265 XXXX OO
3266 ●JULIAN Carrie OO 9
3269 XXXX OO
3272 ●BROWN Daisy Mae 404-252-3527 9
3273 ORTIZ Quintina 404-531-4885 +4
TRUITT Mary OO 9
3276 ●CHILIVIS Patricia OO 9
3279 XXXX OO
3284 ●GUTIERREZ Dennis OO 1
3288 XXXX OO
3290 BROOKS Latoya 404-303-7972 +4
●CALLAWAY Eugenia 404-252-9183 0

X LYNWOOD DR NE
X MENDELL CIR NE
3294 ●HORTON Sarah 404-256-4160 3
3295 ●EDMONDSON Alberta 404-256-1467
●EDMONDSON Linda Y 404-255-6111 8
3296 ★BROOKHAVEN ELECTRICAL SERVICE 404-843-9711 1
●RICHARDSON Marcia 404-843-1149 2
3302 DILLARD Nelle K 404-255-8253
★DILLARD W J REV 404-255-8253
●THOMAS Margaret OO 9
3303 ●CHATMAN Anna M 404-255-4579
3306 ●MOON Eugene OO 2
3309 ●CUNNINGHAM Nancy OO 9
3310 ●CAMILLE Walter OO 2
WALTER Camille 404-303-6872 3
3316 COBB L 404-255-3962 3
●SHAW J B 404-705-9565 3
3322 ●CROCKETT Mildred B 404-255-6084 3
3326 ●KUSHNER Richard OO 2
3334 ●MARSHALL James OO 0
3338 ●BENJAMIN Rene 404-497-9263 3
●BENJAMIN Rene 404-497-9843 +4
3350 ★DEKALB CO PKS&REC CTR LYNWOOD 404-303-2100
★LYNWOOD PARK CMNTY PROJECT INC 404-252-6993 8
3385 BRICE Christy 404-255-3965 +4

X DEVIN CIR NE
★ 16 BUS 140 RES 15 NEW

E OSBORNE RD NE 30319 ATLANTA

WEALTH CODE 7

DEKALB CO

OFF APPLE VALLEY RD

2447 YARBOROUGH Ted 404-237-7602
2455 XXXX OO
2458 ○BOYD V A 404-237-3956
2459 XXXX OO
2462 XXXX OO
2465 COLEMAN Margaret 404-846-8163 +4
2471 LODEN Don 404-846-0025 3
LODEN Lauren 404-846-0025 3

X DOGWOOD TER NE
2475 ○HILL S G 404-231-3139
2481 XXXX OO
2485 ○BLACK James W 404-237-5870
2489 ○LIVADITIS R 404-261-2196 ⊕
2490 WAGNER Helen 404-814-0078 3
2497 GOMEZ Kari M 404-841-8836 +4
2498 ○ODOM Greg W 404-231-2382

X GREEN MEADOWS LN NE
2503 ○WARREN John Thos 404-237-5092
2504 ○TURNER F S 404-233-3169
2533 ○STRICKLAND L 404-233-1409

X CALDWELL RD NE
2587 BLAIR Donald W 404-294-9314 3
★ 0 BUS 19 RES 2 NEW

OSBORNE ST SW 30310 ATLANTA

WEALTH CODE 6

FULTON CO

W FROM EVANS DR TO MURPHY AV

X EVANS DR SW
1059 ●COPELAND Carolyn OO 9
1082 ●TRAYLOR Tommy OO 3
1085 ●VANDERVER Timothy OO ⊕ 3
1089 ★VICTORY AME CHURCH 404-758-3242 0
1092 BENNETT May 404-755-3108 4
●DOUGLAS Jerry OO +4
1094 XXXX OO
1095 ●TURNIPSEED W OO 9

X MURPHY AVE SW
1100 ●TAYLOR Exia Mae 404-755-7313
1106 ●RAINWATER Lillian OO 9
1107 ●RAINWATER Willie OO 9
1109 XXXX OO
1110 ○STARR Christine 404-753-2915
1112 ●STERLING Forrest OO 9
1113 ●RAINWATER Willie OO 0
1119 ●HARPER Michael OO 3
1123 ●MCDONALD Lora OO 9
1125 ●BENNETT Larry OO 9
1128 ●SUTTON Lucille 404-758-6442 2
1132 ●JENKINS Raiford OO 9
1135 BENNETT Dollie Mae 404-753-9724 9
●CHURN Dollie OO 2
1141 XXXX OO
1144 ●RAINWATER Willie OO 9
1146 XXXX OO

OSBORNE ST SW 30310 CONT.

1147 ★SHADY GROVE BAPT CH PSTRS STDY 404-753-2653
1150 XXXX OO
1151 XXXX OO
1155 ●BURNETTE Mallory OO 9
1158 BORDERS N 404-752-8188 +4
●RAGLIN Bruce OO 0
1159 ●HARPER Jessie 404-755-5826
1162 ●DAVIS Pauline 404-753-1584
1166 ●JOHNSON Mary F 404-755-9084
REID Durante 404-755-5637 1
1170 ●BURNETT Selena OO 1
1175 ●PARKS Howard OO 9
1176 ●CALLOWAY Angie 404-755-0891 8
●CALLOWAY Angie 404-755-2099 1
1182 ●JOHNSON Ricky OO 9
★ 2 BUS 38 RES 3 NEW

OSNER DR NE 30342 ATLANTA

WEALTH CODE 8

FULTON CO

W AT 5100 ROSWELL RD

X MOUNT PARAN RD NE
45 ●GARDNER Paul D 404-255-3116
50 ●DEGEL Laurent OO 9
55 ●RABINOWITZ Allen 404-252-6782 7
●RABINOWITZ Jan 404-252-6782 7
60 ○MALLEY Marie OO 2
63 ●WALKER Miriam OO 3
74 ●JAYES Elizabeth 404-531-0321 8
80 ●HATCHETT M T 404-256-2705
81 ●DUE Homer H 404-255-3470
86 BOCKER D 404-252-1539 +4
●DIFIORE Thomas OO 3
90 ●GALISHOFF Stuart 404-255-7403
97 ●SUNDERLAND Brett 404-705-9162 +4

X ROSWELL RD NE
100 ●COX Richard OO 3
ROSS Jennifer 404-255-8629 +4
107 ●CLIFFORD Gail OO 9
KEARNS Lisa 404-303-0567 7
110 ●MCMILLEN William E 404-255-7419 7
115 ●NORRIS William OO 9
120 ○CAMPBELL S H 404-255-2969 3
121 ●GRIFFITH Nelson OO 3
128 ●COHEN Marcel 404-851-1511 2
131 ●PARKS Virgil H 404-255-8149
136 ●BOSSHARDT Chas J 404-255-4276
139 ●WILLIAMS J Michael 404-252-5471 6
145 ●COE Edward P 404-255-7768 ⊕
146 CIRQUIERA Rory 404-250-4459 +4
●PARKS Barry OO 9
154 ●MARA Christopher 404-257-0989 0
155 ●WEIR James P 404-303-7434 8
163 ●SILVER Jonathan OO 3
164 ★A ADDITIONS HAIR SALON 404-252-6584 3
●PAHLER Sandra OO 0
173 XXXX OO
174 MARKS Bill 404-847-9567 +4
★ 1 BUS 34 RES 5 NEW

OSPREY DR 30004 ALPHARETTA

WEALTH CODE 9

N OFF LAURELWOOD LN
W OF WEDGEWOOD DR

X LAURELWOOD LN
12235 ●NEUENFELD G 770-442-2908 3
12240 ●BUCKLEY Janice 770-663-7697 6
12245 TERRELL Ben 770-777-1487 +4
TERRELL Saga 770-777-1487 +4
●WHITELEY Connie OO 3
12250 ●EDLER Andy OO 3
12255 ●DAVIS Florence OO 3
12260 ●SURTIJO Helen OO 3
12270 ●KEY Bonnie OO 2
★ 0 BUS 9 RES 2 NEW

OSPREY LN (03) 30035 DECATUR

DEKALB CO

OFF EAGLES NEST CIR

4544 ●TILLMAN Gregory 770-322-9600 +4
●TILLMAN Michelle 770-322-9600 +4
4550 ●SHANU-Wilson Donald 770-322-1592 3
4551 ●BUCKNOR Karon 770-323-6649 3
4556 ●MUKOPSA Catherine 770-593-9892 3
4557 ●EALY David OO +4
4558 EALY David 770-322-9468 3
EALY Sophia 770-322-9468 3
4560 ●WILLIAMS Bryce OO +4
4561 ●SIMPSON Patricia 770-322-6941 3
4567 ●NGUYEN Phuong 770-981-6163 3
●NGUYEN Quat 770-981-6163 3
4568 ●OGUNDELE Tunde 770-987-0427 3
●OGUNGBADE John 770-987-9074 3
4572 ●VERNON Kevin OO +4
4573 ●LEVY Stanley OO +4
4574 ●LE-Ho Nhon OO 3
4580 ●O'Gilvie Delrose 678-418-6502 3
4586 ●LEE Albert OO +4
4586 ●ADEBOLA Yomi OO +4
BHOPO Bose 678-418-7428 3
4591 ●MOORER James OO +4
4592 ●DUPRE Michaelle 770-987-5912 3
4596 ●JACKSON Jasmine T 770-323-6253 3
4597 SOW C Oumar 770-981-3432 3
★ 0 BUS 25 RES 9 NEW

OSPREY PT (03) 30213 FAIRBURN

FULTON CO

OFF GREY HAWK WAY

661 ROLLE Kim 770-969-5191 +4
667 MILLER Vohnterrell 770-964-5344 +4
685 WOODS Adonis 770-774-9787 +4
★ 0 BUS 3 RES 3 NEW

OTELLO AVE 30021 CLARKSTON

WEALTH CODE 7.3

DEKALB CO

AT 4020 NORMAN RD

X NORMAN RD
1031 ●BROOKS John 404-299-2890 2

X ECHO WOODS DR
1051 ●HANCOCK J P Atty 404-294-9163
1061 ●KELLY Thomas P 404-508-9477 5

X NIELSEN DR
1070 ★DEKALB BOE JOLLY ELEM 404-296-6568
1071 ●WASHINGTON G 404-299-0212 9
1075 ●EDMOND Nichola OO 9
1111 NGUYEN Thai 404-501-0357 3

X YUMA DR
1120 ●HOLST Richard 404-299-2826
1128 ●BROWN Charles OO 9
1138 ●FRANZ Deborah 404-292-9090 ⊕ 2
1146 ●ANDRUDIS Phillip C 404-505-0644
1151 ●MCGHEE R 404-296-3258 6
1161 ●KODJO Marie N 404-292-3262 9
●KODJO Roger 404-292-3262 9
1167 ●DAVIS C Betty 404-508-0179 9
●DAVIS Karbe 404-508-0179 9
●DAVIS Kerry L 404-508-3138 9

X WHEATON LN
1175 ●AISIKU Imogele OO 1
1186 ●JERNIGAN Mark A 404-299-8825 7

X HARVEST RUN
1199 POWELL Helen 404-296-4252 +4
●PRINGLE Robert OO 3
1202 ●BUTLER Bobby OO 9
1207 ●GILMAN Carol 404-299-5059 9
1212 ●HICKS Cecilia OO 3
1216 ●DOHERTY James E 404-292-7127 0

X CIMARRON DR
X WILLIAMS ST
1226 ●MARTIN Thomas OO 3
1228 MORGAN Helen 404-294-0871 3
1229 ●BERNHARD Co 404-297-1881 8
●BERNHARD Doug 404-297-1881 8
1235 ●WALKER Rosie 404-292-8298 3
1238 ●MORGAN Helen OO 9
1241 ●JAMBOR Roxanne OO 3
1246 ●MARTIN Thomas OO 0
1247 BAHR Dianne 404-296-3875
BAHR William W 404-296-3875 3
●WALLACE Dianna OO 9
1252 ●HERBERGER D 404-296-3418 9
1253 ●HAMMOND/GRAY Lyn 404-298-9827 8
●HAMMOND-Gray Lyn 404-294-9442 3
1262 ●TANNER Edward H 404-296-4749
1265 ●BAXTER Megan OO 3
1268 ●WALKER Michael OO 3
1273 ★JANA LOWE PHOTOGRAPHY 404-296-0739 9
●LOWE Jana OO 3
★LOWE JANA PHOTOGRAPHY 404-296-0739 5
1276 ●REIS Stephen 404-299-0616 1
1281 ●STORNE Carl 404-296-4771 8
1289 ●SMITH Jimmy L 404-299-1449
●SMITH Jimmy L 404-343-1215 2

X ERSKINE RD
★ 3 BUS 46 RES 2 NEW

+OTLEY PL (04) 30022 ALPHARETTA

5609 KIM Tina 770-232-8647 +4
5621 CHOE Gina 678-417-7376 +4
5633 MCCARLEY C 770-822-6686 +4
5641 TENG Shuching 770-622-9441 +4
5657 LEMONS Isaac 770-623-3222 +4
5661 ★CENTEX HOMES 770-623-2941 +4
5665 ★CENTEX HOMES 678-990-4842 +4
★CENTEX HOMES AT NEWHAVEN SALES 770-475-5420 +4
★ 3 BUS 5 RES 8 NEW

OTTER CREEK CT NE 30328 SANDY SPRINGS

WEALTH CODE 9

FULTON CO

OFF BURNT OAK CT

385 ●BRENNAN Thomas 770-399-9614 +4
●BRENNAN Thomas J 770-395-4110
395 ●KAVALI Carmen OO 3
VAN Marne Erik 770-351-0506 +4
400 BAKER Roy 770-396-0046
BAKER Roy 770-392-9359 6
BAKER Roy 770-351-0578 8
●HODGES Cora OO 9
405 ●HOLBROOK Douglas J 770-394-2723
●HOLBROOK Douglas J 770-394-1088 0
415 ●KLATT Kenneth A 770-391-0243
425 ●MOSS V Ray 770-394-5731

X BURNT OAK CT NE
430 ●RABINOWITZ Jason 678-731-0686 1
435 ●MCGUIRE Lisa 770-512-8150 3
●MCGUIRE Mark 770-512-8150 3
440 ●HASSLER Dwayne 770-668-0136 2
445 ●JOSS Cheryl 770-396-6188
●JOSS David 770-396-6188
450 ●SPINNATO Roger 770-804-0494 6
455 ●POULLARD Adrianne 770-901-9054 2
●POULLARD Olivier 770-901-9054 2
★ 0 BUS 21 RES 2 NEW

OTTER SHAW CT 30022 ALPHARETTA

WEALTH CODE 5

FULTON CO

OFF BURGESS HILL LN

100 ●HAFFERTY John 770-664-7226 8
105 XXXX OO
110 ●DANZIG Darlene 770-667-3315 3
●DANZIG Joel 770-667-3315 3
115 ●GRINDEL M 770-663-4905 3

OTTER SHAW CT 30022 CONT.

●GRINDEL Michael 770-663-7704 9
120 ●LAUNIUS Carolyn 678-624-0938 1
●LAUNIUS Richard 678-624-0938 1
★ 0 BUS 6 RES 0 NEW

OTTLEY DR NE 30324 ATLANTA

WEALTH CODE 8.6

FULTON CO

SW OFF ARMOUR DR

120 ★EXECUTIVE COURIER 404-685-1299 3
125 ★CLASSIC DESIGN SERVICES 404-733-6200 2
★CLASSIC DESIGN SERVICES 404-733-6659 3
★HOLLAND & COMPANY ANTIQUES 404-685-8660 3
126 XXXX OO
144 ★BAUMGARTEN'S EXCLUSIVE IMPORTS 404-874-7675 6
★EXCLUSIVE IMPORTS 404-872-7475 6
150 ★BLOOMING COOKIES CATALOG CO 404-876-2200 +4
155 ★COMPASS COLLECTIVE 404-875-6543 1
170 ★MAGNUM COMPANIES LTD THE 404-872-0553
★MAGNUM DESIGN 404-601-6640 2
★MAGNUM PRODUCTION SERVICES 404-601-6620 2
★MAGNUM RETAIL 404-601-6660 2
★MAGNUM SPECIAL PROJECTS 404-601-6660 2
★PLANTERS INC 404-261-6062 +4
★SUNBELT SALES & MARKETING 404-874-1654 3
★SUNBELT SALESMRKTG ASSOC INC 404-892-8778
176 ★GOOD MEASURE LLC 404-615-7595 +4
★PROJECT OPEN HAND 404-872-6947 7
★PROJECT OPEN HAND 404-892-0403 3
★PROJECT OPEN HAND 404-872-9089 3
185 XXXX OO
190 ★PINEAPPLE HOUSE INTR DSGN INC 404-897-5551 2
195 XXXX OO

X ARMOUR DR NE
200 ★BLOCK & CHISEL 404-575-2347 +4
215 XXXX OO
218 ★SOUTHRN BELTING TRNSMSN CO 678-904-4093 +4
★SOUTHRN BLTNG AND TRNSMN C/TL 404-875-1651 3
225 ★BUCKHEAD DSGN CNTR WRHS 404-876-6784 3
228 ★SEWING MACHINE COM 404-897-1005 3
255 ★AM ENTERTAINMENT STUDIOS 404-810-0068 +4
★BOUNDLESS ENTRTNMNT TRANSPRTN 404-892-9988 +4
★DIVERSFD SERVICES 404-872-8200 3
★GREAT EASTERN DISTRIBUTORS 404-873-8000 9
★PREMIER FABRICATORS 404-872-8200 9
★PREMIER WINDOWWEAR 404-874-9500 9
270 XXXX OO
278 XXXX OO
279 ★BEVERLY HALL FURNITURE GALLERY 404-875-4948 3
★ 33 BUS 6 RES 7 NEW

OTTO LUYKEN TER 30005 ALPHARETTA

WEALTH CODE 9

OFF WINDING OAK TRL

110 ●RAJABI Hossein OO 3
115 ●WALSH James 770-521-9218 8
120 ●ALONSO Virgil 770-664-0879 5
★ 0 BUS 3 RES 0 NEW

OTTWOOD CT 30075 ROSWELL

WEALTH CODE 9

FULTON CO

OFF CHAFFIN RD
E OF KING RD

X CHAFFIN RD
115 ★AMS SERVICES INC 770-642-9688 3
●GRIFFIN Lynn 770-642-9850
120 ●RAO Nichlas J 770-587-2851
125 ●HOUSE Elaine 770-552-0021 8
●HOUSE Roger 770-552-0021 8
130 ●MURRAY Dave 770-998-9599
●MURRAY Dave 770-998-8599 3
135 ●WILLIAMS Kenneth 770-993-0453
●WILLIAMS Paula 770-993-0453
140 ●STREEK D 770-943-0717 +4
★ 1 BUS 9 RES 1 NEW

OUSLEY CT 30032 DECATUR

WEALTH CODE 5

DEKALB CO

W ABOUT 2400 CANDLER RD

X WHITES MILL RD
2210 ●MCDANIEL Arlis OO 9
STAMFORD Daisy 404-241-3434 3
2216 ●HENRY Herbert J 404-244-8530 6
2219 XXXX OO
2222 ●ALLEN Shirley OO 9
2226 ●LEE Andrew OO 3
2230 ●EVANS Marvin OO 9
2231 ●WILSON James OO +4

X ELLEN WAY
2247 ●WHITAKER John OO 9

OUSLEY CT 30032 CONT

2253 COCHRAN Ollie 404-244-1576 +4
●ROWLAND Calvin OO 9
2257 ●MOORE Tasha 404-343-5130 2
2262 ●BARNES Isia 404-381-4058 3
2263 ●LOMAN Curley 404-381-4408 +4
2268 JENKINS Mary F 404-244-7083 2
JENKINS Mary F 404-241-3600 +4
JENKINS Pat A 404-241-0441 7
NETTEY Beth Barbie 404-212-0122 2
NYAGUZE Pat J 404-241-0441 8
2269 ●EMBRY James 4th 404-244-8489 +4

X SHERYL DR
2275 ●SINGH Jaboo OO +4
2281 ●EVANS Eugene Jr 404-241-0758
2284 ●JOSEPH Felicia OO 1
2287 ●BERNARD Patricia 404-328-0978 +4
2293 ●PETERSON Schariotte OO 9
2296 ●JONES Makvina 404-243-3348 9

X MC KINLEY WAY
2299 ●WHITE Jeff OO 9
2304 XXXX OO
2305 ●JACKSON Willie OO 2
2310 ●STOVALL Anthony OO +4
2311 ●POOLE Fermon 404-243-0704 3
2317 ●SWIFT Eddie OO 2
2318 ●DAVIS Opal OO 2
2323 ●DENNIS Lolita OO 3
2324 ●LYONS Jackie OO 9
2330 ●HESTER Beunice 404-243-5815
2335 BENSON Tara 404-343-1618 +4
HAYGOOD Oquacious 404-343-3065 +4
●WORTHY Pernitas OO 3
2340 TELLEZ Zachary 404-212-8546 +4
2341 ●CLARK Catherine 404-241-1259
2345 ●DAVIS Mary 404-243-7873 6
2349 ●DOWDELL Dorothy 404-241-2733
2352 ●HARRIS Mark OO 3
2353 ●MOORE Constance OO 1
2359 ●KING Martha 404-243-5935
2360 ●WATSON Nellie 404-241-4515
2365 ●WILLIAMS Martha D 404-244-0796
2366 EDMUNDSON Nakeida 404-343-0358 +4
●GLENN Carolyn OO 9
2371 ●THOMPSON Mansfield OO 9
2374 ●JONES Phylis OO 1
MATHIS P J 404-243-3033
2375 ●WATSON Nellie OO 9
2381 TYER Marsha 404-243-4740 +4
2387 ●HIGHTOWER Robert OO 3
MORRIS S 404-241-5547 +4
2393 ●WALTON Jacqueline OO 2
2399 ●DURDEN Jamar 404-244-3443 1
2400 ●WEBB Barbara 404-241-7563 1
2403 ●MAE Elliott OO 3
2406 ●JONES Sabrina OO 9
PARHAM Sabrina 404-244-7636 +4
2408 ●BREWER Marilyn OO 9
2412 ●KITCHENS James C 404-212-8266 6
2417 IVEY Sabrina 404-343-2067 +4
SULLINS April 404-343-2578 2
2423 ●FORD Randall OO 9
HAMBRICK Hannetta 404-241-4025
2424 ●LEWIS Eddie 404-243-6383 +4

X AMBER WAY
2427 ●SCOTT Priscilla OO 0
2430 ●JACKSON J D 404-241-4318
●JACKSON J D 404-241-4069 3
2435 ●MAXWELL Angela P 404-241-1614
2436 ●EDMONDS Ella OO 1
2441 ●BREWER Riser OO 9
2442 FORD Sara 404-241-7526
●HEIGHT William OO 9
2445 ●REID Elijah SD 404-241-2987
2448 ●CHANDLER Melinda OO 1
COLVARD Stephanie 404-381-3098 +4
2451 ●JENRETTE Freddie OO 9
2456 ●PASS Johnny Sr 404-241-6904
2457 ●CLERK David Jr 404-241-7607 8
2462 ●STEPHENS Arthur OO 1
2463 ●LINDSEY D Perry 404-241-8288
2468 ●SHARP R 404-244-8184 7
2469 ●GORHAM Kim 404-241-1881 2
2474 ●COX Sara OO 3
2478 ●MITCHELL C 404-243-8284
2480 ●MILLER Sylvia OO 2
2485 MITCHELL Maureen A 404-328-9839 1

X CANDLER RD
★ 0 BUS 92 RES 18 NEW

OUSLEY RD 30268 PALMETTO

WEALTH CODE 4

FULTON CO

24 XXXX OO
58 ○LEWIS G 770-463-8260 0
88 ○SANDERS Tom E 770-463-1260
90 ○MAYFIELD Murray 770-463-2110
110 XXXX OO
140 BRACKEN Carolyn L 770-463-2083 3
WHITE Ed 770-463-5538 3
★ 0 BUS 7 RES 0 NEW

OUTPOST CT (03) 30075 ROSWELL

COBB CO

E OFF MABRY RD

4466 ●VISOR W OO +4
4470 ●RADLEY Cheryl 770-652-4881 3
●RADLEY Dan 770-552-4881 3
4474 ●CHANG Tommy 770-998-7257 3
4478 DOPSON Eugene 770-587-9526 +4
DOPSON Marie 770-587-9526 +4
MCKENZIE Marie Otr 770-518-8981 +4
4482 DAVIE Clayton 770-594-3334 +4
DAVIE Rebecca 770-594-3334 +4
4486 ●LAKE Shana 770-992-9517 +4
●LAKE Shane M 770-992-9554 3
4490 CRAIG Bruce 770-840-0901 +4
★ 0 BUS 12 RES 8 NEW

OUTWOOD MILL CT 30022 ALPHARETTA

WEALTH CODE 9

FULTON CO

OFF PATTERSTONE DR

300 ●ATKINSON Jan 770-475-2454 ⊕ 3

⊕=DO NOT MAIL

COPYRIGHT HAINES & CO., INC. INFORMATION ON THIS PAGE MAY NOT BE KEYPUNCHED, ENTERED INTO A COMPUTER OR PHOTOCOPIED, IN ANY MANNER WHATSOEVER EXCEPT AS AUTHORIZED IN WRITING BY HAINES & CO., INC.

TP	Adjoining	Source
-	✓	Haines Company

ARMOUR DR 1999

ARMOUR CIR NE 30324 CONT
★THOMAS SALES CO 404-876-3691
513 XXXX OO
514 ★ROSWELL AUTOMOTIVE WRHS INC 404-881-6010 8
517 ★ATLANTEL INC 404-892-5000 7
★ATLANTEL REMARKETING 404-897-3800 8
●MURER Glenn OO +9
518 ●EHRHARD Mark OO +9
★IMAGELINK INC 404-875-6911 6
522 XXXX OO
525 XXXX OO
527 ★ROSENBERG JACK 404-873-3731
★SHADCO ADVERTISNG 404-873-3731
528 ★FILM GROUP THE 404-875-5403 8
529 XXXX OO
530 XXXX OO
532 ★CRAWFORD COMMNCTNS-ENTERT-WMNT 404-876-7149 +9
★CRAWFORD COMMNCTNS-INTERME-DIA 404-365-2266
★DESIGNEFX 404-876-9011 +9
534 XXXX OO
537 ★GARI COMMUNICATIONS 404-872-9292 8
★HORST EDDIE MUSIC 404-892-8630 8
538 XXXX OO
539 ★TAB SERVICES INC 404-872-1861
540 XXXX OO
X MONROE DR NE
544 ★CRAWFORD COMMNCTNS-DIGITAL 404-876-5505 +9
555 ★P T ENTERTAINMENT 404-892-6626 +9
★PEBBITONE INC 404-892-6505 5
★PRAYER HOUSE MINISTRY 404-815-7788 +9
★SAVVY RECORDS 404-892-6602 5
557 ●REID Antonio OO +9
571 ●DABNEY Frances OO +9
★GAIL K FABRICS INC 404-876-8853 2
572 ★CREATIVE METAL CONCEPTS 404-876-9554 5
576 XXXX OO
578 XXXX OO
580 ★NET ROADSHOW 404-873-0200 +9
X PLASAMOUR DR NE
582 ★AMERI VAP SYSTEMS INC 404-878-2220 5
586 XXXX OO
588 XXXX OO
592 XXXX OO
★ 101 BUS 36 RES 34 NEW

ARMOUR DR NE 30324 ATLANTA

WEALTH CODE 9 0

FULTON CO

NW ABOUT 2000
MONROE DR NE

99 ★MIZELL BROTHERS CO 404-875-9361
101 XXXX OO
129 ●BLOUT Joseph OO +9
★PIERCE MARTIN 404-872-0800 6
159 XXXX OO
171 ★MOORE PROPERTY MANAGEMENT 404-873-0607 +9
★SAFETY AID SYSTEMS 404-874-2527 +9
★SPECIALTY CONST PRD 404-873-2555
181 ●SCHRODER Mary OO +9
X OTTLEY DR NE
199 ★RENU ENTERPRISES INC 404-885-9000 4
201 ★SOUTHRN SIGNATURE 404-872-4411 3
★WALLACE COMPUTER 404-872-3893 +9
205 ★COLORMILL CLR PRFNG 404-872-4224 2
★CREST ART 404-885-1200
219 ★ORIGINAL BRAND FOOD 404-874-4888
221 ★OVERHEAD DOOR COMPANY OF ATL 404-872-3667 8
251 ★LOS AMIGOS TORTILLA 404-876-8153
●RODRIGUEZ Zoila OO +9
269 ●RODRIGUEZ Zoila OO +9
300 XXXX OO
306 XXXX OO
335 XXXX OO
340 ★ELECTRL TECHNOLOGY SERVICE 404-875-6926 6
★FLEET TRANSPORT CO 404-872-4741
★FLEET TRANSPORT CO 404-872-1848
★FLEET TRANSPORT CO DRIVERS RM 404-881-9193
★SINGER GROUP INC 404-892-5997 6
★WALKER HAULING CO 404-872-4741
342 ★BLUE CIR WILLIAMS 404-881-1726 6
348 ★SIGNAL MOUNTAIN CEMENT CO 404-875-7091
355 ★DICKSON C C CO DISTRIBUTION CT 404-872-6626 7
★STEINBERG W OO +9
357 ★ABRAHAM&BROWN 404-881-1443 4
★DESIGN AL 404-881-1443 3
397 ●MCCOY Robert OO +9
★MINGLEDORFF'S INC PARTS&SUPPLY 404-873-6311 7
418 ★MITCHELL STEPHENS SALON 404-874-4323 6
★RAMADA INN AND CONFERENCE CNTR 404-873-4661 +9
420 ★ASIA RUG CO 404-873-5401 +9
★GEARED TO GO 404-875-8828 +9
●HABIF Isaac OO +9
★IMAGE FACTORY THE 404-875-7169 7
★TRYAD EVENT PRODUCTION SERV 404-875-6058 7
420C JACKSON M 404-876-4607 +9
C ★JUNGLE JUICE RCRDG 404-873-0071 6
X PLASAMOUR DR NE
441 ★PILLOWS ETC 404-876-1391 7
★2M REGENCY LLC 404-876-2490 +9
454 ★HOWARD DWIGHT PHOTO 404-872-2488
466 ★U S A UNIFORMS 404-872-9285 ♦ +9
★UNITD SERV APPAREL 404-872-9285 ♦ 2
468 ★KEYSTONE PRODUCTS 404-870-0650 7
470 ★POLARIS INDUSTRIES 404-872-0722 8
★ 39 BUS 13 RES 16 NEW

ARMOUR PL NE 30324 ATLANTA

FULTON CO

N OFF PLASTERS AV
W OF ARMOUR DR

440 ●MCCOY Robert OO +9
★SWIMLINE INC 404-872-5811 7
441 ★ACE BEAUTY&NAIL SUPPLIES&EQUIP 404-874-0154
★ACE NAIL SUPPLY 404-874-0154 3
●CERVASIO Frank OO +9
★CREATIVE NAIL DSGN 404-874-0154 4
★LAW ENGINEERING&ENVMT-L SV WRHS 404-897-5596 8
★OPI 404-874-0154 8
441C ★COMMERCL PROPERTY GROUP INC 404-815-1246 8
★ 7 BUS 2 RES 2 NEW

ARMSTRONG SE 30303 ATLANTA

FULTON CO

S OFF EDGEWOOD AV

22 XXXX OO
X PIEDMONT AV SE
48..... APARTMENTS
DANIELSON Damon 404-588-1492 +9
GARRISON Eric 404-584-0130 +9
GOING E P 404-584-5370 +9
HOATS Amanda 404-658-0195 +9
HUTCHINS Cynthia R 404-688-0284 +9
★MOHOMAD DAVE DR 404-522-8715 8
ROBINSON D H 404-529-9570 +9
TROEDSSON Carl 404-584-0064 +9
WALLACE Jason 404-584-7841 +9
WANG Xuan 404-521-9181 +9
48.....
49 XXXX OO
X BUTLER SE
68 XXXX OO
★ 1 BUS 12 RES 9 NEW

ARNAUD CT NE 30338 DUNWOODY

WEALTH CODE 9.0

DEKALB CO

OFF VERNON SPGS DR

1605 ●DONAHOO James O 770-394-4114
1610 ●KALBACH H 770-394-3018 ♦
KALBACH Kimberly 770-350-6358 +9
1613 ●BRINSON Abron 770-394-2149
●BRINSON Abron 770-394-8602 1
1622 ●WAGNER Allyson 770-350-9003 ♦ 8
●WAGNER Jane 770-350-9003 ♦ 8
1623 ●MUMA Keith 770-396-7433
MUMA Keith Child 770-396-0469 3
1630 ●JONES Darren P 770-668-9031 8
1631 ●RAE Chuck 770-394-6713
1636 ●MEREDITH Samuel R 770-394-4557
★ 0 BUS 12 RES 1 NEW

ARNCLIFFE CT (98) 30005 ALPHARETTA

FULTON CO

OFF BENTHAM CT

500 HEIDT Brittany 770-475-7399 +9
510 LIEBER C 770-625-7733 8
520 HEERY C A 770-497-0117 8
525 SOTOMAYOR Doris 770-622-7648 8
SOTOMAYOR Juan 770-622-7648 8
530 MARKEY David 770-814-7789 +9
MARKEY Nicole 770-814-7789 +9
535 XXXX OO
540 SIXT M 770-623-4302 +9
545 DEMAREST John R Jr 770-623-1121 8
550 DAVIS Chris 770-814-7723 +9
555 COLEMAN David 770-814-7057 8
560 NGUYEN Thong 770-814-4102 +9
565 REED Kevin 770-814-0814 8
REED Laurie 770-814-2614 8
570 CATALFANO John 770-495-8470 +9
CATALFANO John 770-495-8862 +9
575 MARROW Rachel 770-814-8139 +9
580 CARVER Troy 770-622-1763 +9
585 RICHARDSON Jesse 770-814-0521 ♦ +9
590 FINLAYSON Jeanna 770-475-1603 +9
FINLAYSON Kenley 770-475-1603 +9
595 OVERALL Tonia 770-623-5539 +9
610 WOODERSON J 770-475-0122 +9
615 GOLDENBERG Jill 770-495-6660 +9
GOLDENBERG Tony 770-495-6660 +9
620 BENNETT John 770-495-0547 8
BENNETT Renee 770-495-0547 8
625 BURKE Roxanne 770-232-2857 +9
630 WIRHUN G 770-814-7878 +9
635 HELMS Cindy 770-623-8330 8
640 FRANCESCHI Andrea 770-623-3896 +9
FRANCESCHI Arlene 770-623-3896 +9
645 KING Darrel 770-814-6581 +9
650 JACQUES Frank 770-814-8406 +9
655 YOUNG Damon 770-814-8300 +9
660 DRESSELL Richard G Jr 770-622-9549 +9
670 GIZOWSKI John 770-232-1706 8
680 ROESER David 678-584-6086 +9
★ 0 BUS 39 RES 26 NEW

ARNO CT NW 30318 ATLANTA

WEALTH CODE 0.0

FULTON CO

OFF ARNO DR

2336 ●PRITCHETT Georgia OO +9
2339 ●JOHNSON J OO +9
2340 GARNER Mary 404-794-0035
2343 ●FERGUSON Gene OO +9
KELLY Venus 404-792-0852 0
2347 PIPPINS Michael 404-792-1982 7
●WELLS Charles 404-799-0351
2353 ●REDDING Leroy OO +9

ARNO CT NW 30318 CONT
2357 ●DOTTERY Keaven OO +9
X ABNER PL NW
2362 ●MANNING Reginald 404-792-6675 4
2365 ●SMITH Beulah Mae 404-792-8284
2370 ●TOLBERT Marie 404-794-0139 0
2371 ●WAKEFIELD Mary 404-792-7995
2377 ●GRIMAGE James OO +9
2378 ●MOORMAN Ronald OO +9
2383 ●KEITH Granville 404-792-8441
2386 ●WILSON Yvonne OO +9
ZACHARY Marcitha 404-792-9449 8
ZACHARY Yvonne 404-794-5609 4
2389 ●BLAKE William OO +9
2390 ●WRIGHT Billy Gene 404-789-1140
2396 ●BURKES Willie 404-794-8895
★ 0 BUS 22 RES 9 NEW

ARNO DR NW 30318 ATLANTA

FULTON CO

E ABOUT 1600
HOLLYWOOD RD

2424 SMITH Rena 404-794-5608 +9
●WIMBY Raymond OO +9
2430 ●CORDER Adam OO +9
2442 ●FERNANDER Leonard OO +9
2480 ★ARNO FOOD MART 404-792-2414 8
●MCGUIRE James OO +9
★ 1 BUS 5 RES 5 NEW

ARNOLD 30354 HAPEVILLE

WEALTH CODE 8 0

FULTON CO

E FROM SUNSET AV

102 ●PHAN Hasan 404-766-5693 7
X NORTHWOODS PL
X OLD JONESBORO RD S
189 ●LEARY John F 404-766-8182
191 ●TRUBELL James R 404-767-0936
195 BALTRUS Michael 404-764-0348 7
●REIGELSPERGER Inez 404-762-6235
197 ●HOLDER J M 404-767-2929 0
X COLORADO AV
199 ●JACKSON R T Jr 404-761-4271
230 ★ST JOHN EVNGLST OATH CH OFC 404-768-5647 7
240 NNORDM Evangeline 404-559-9437 +9
★ST JOHN EVNGLST CATH CH SCHOOL 404-767-6877
★ST JOHN THE EVNGLST 404-767-4312
245 ●BARRETT Marvin M 404-767-8551 5
★ 3 BUS 9 RES 1 NEW

ARNOLD NE 30308 ATLANTA

WEALTH CODE 0 0

FULTON CO

E FROM PALAFOX DR
S OF LA VISTA RD

230 MOBLEY Michael 404-768-7252 +9
397 ●CLEMONS Stephen 404-577-8382 8
391 ●BALLARD Willie F 404-586-8803 3
395 ●BRICKSON Jan B 404-623-5368 +9
401 ●LUMPKIN Louise OO +9
402 XXXX OO
405 ●FARRIE Barbara OO +9
SHY Julia M 404-524-5398
406 XXXX OO
409 ●BROWN Margaret OO +9
MCCLELLAN Carol 404-523-0614 6
410 ●GERMAN Remodeling OO +9
413 XXXX OO
414 ●BOOKER George OO +9
419 ●DANNER Richard OO +9
SIMMONS Richard 404-589-1765 8
420 XXXX OO
425 ●CHERWENKA Michael OO +9
426 XXXX OO
447 XXXX OO
453 ●BROWN L 404-688-0358
457 ●CARTE Sheila OO +9
EVANS Samuel C 404-659-2600 7
EVANS Sheila 404-881-1127 7
461 HEARD Inez 404-688-6057
HEARD Inez 404-223-1062 8
●WILEY Wolfe OO +9
466 XXXX OO
469 XXXX OO
561 ●PERDUE Margaret OO +9
600..... APARTMENTS
BELL Lana 404-875-3068
COOK Joey 404-815-4112 8
DEESE Robert V 404-817-0864 +9
DILLARD Howard Jr 404-688-9180 4
HENDRIX Phoebe 404-897-1621 5
JACKSON Pearl O 404-874-6439 2
LEWIS Samuel Jr 404-249-0834 6
LILLY L 404-876-4281 7
★MAZE Phoebe OO +9
REED Jessie 404-865-1113 2
ROSS Sam 404-817-0992 6
SCHLEY Louis 404-872-6380 7
SMITH Gladys 404-874-6118
SWEETING Bernice 404-876-6969
WATTS Sally 404-872-9558
WEST Charles 404-876-7719
WILLIAMS Stanley B 404-607-7258 2
WOODEN Mary T 404-872-1342 1
600.....
★ 0 BUS 48 RES 14 NEW

ARNOLD AV NE 30324 ATLANTA

WEALTH CODE 8 0

DEKALB CO

OFF PALAFOX DR

1306 MACQUEEN K 404-327-9585 +9
MACQUEEN S 404-327-9585 +9
●WOLFSON David OO +9

ARNOLD AV NE 30324 CONT
1311 CLAY Alexander V 404-636-8785 +9
CLAY Molly 404-636-8785 +9
●TUCKER Larry OO 8
1316 ●BUTCHER John B 404-636-7850 1
1317 ●BOND Karen OO +9
HESTER T R 404-327-6399 +9
SKINNER Catherine 404-327-6399 +9
X JANE'S LN
1320 ●BURLEIGH A 404-248-9779 +9
1321 ●LERCH Robert A 404-636-1580
1325 ●HOOVER Becky L 404-636-6711 5
JONES P C 404-325-9881 +9
1337 ●BUSBEY Kay 404-633-0983 4
WALLINGTON B 404-633-9953 +9
1343 WYATT Megan 404-248-9869 +9
1345 EDMISTON Beth 404-327-4840 +9
EDMISTON Kelly 404-327-4840 +9
●KISH Brian OO +9
1349 ●SMALLWOOD Margaret 404-636-1705
1353 ●EVANS Scott 404-636-1005
1364 GRANT J 404-329-8579 +9
PAIR Jen 404-329-0359 +9
PAIR Tom 404-329-0359 +9
1365 ●CRUMKLETON Cuoda H 404-636-7847
X RALPH RD NE
1368 ●CHOFNAS Eric OO +9
MARIETTA James 404-248-8052 +9
1369 ●NEWELL S B 404-636-1055 0
1372 ●RIVAN Jennifer M 404-215-8588 8
1373 ●TROUTMAN Thomas F 404-634-4797
1376 ●ZANENGO Bob 404-325-2802 8
1377 ●ALLEN David OO +9
CONLIN M B 404-636-9235
X VISTA TRL
1380 ●PUTMAN E W 404-636-5784 ♦
1381 ●DAWKINS William OO +9
1385 ●CLEVENGER Jeffrey OO +9
RENO Scott D 404-321-5090 8
1386 XXXX OO
1388 ●MCNEW Ron R 404-633-7913 7
ROBINSON Kelly 404-633-0144 7
1389 ●BUTNER Alfred OO +9
1393 ●PETERS Belinda OO +9
1396 ●LAMMS Sarah OO +9
1397 ●PRESSMAN Scott C 404-325-9894 +9
1404 ●JOHNSON R B 404-633-6292
MILLER-Johnson J 404-633-9482 +9
1405 ●ALSTON Eladora K 404-636-0026 2
1408 ●STEFL James OO +9
1409 DAVIS Leigh M 404-636-7359 7
DAVIS S B 404-327-9441 8
MCDANIEL L A 404-320-1354 3
●NEIGHBORS Dee OO +9
1412 ●OLIVER Ken 404-633-5867 5
★ 0 BUS 54 RES 30 NEW

ARNOLD MILL RD 30004 ALPHARETTA

WEALTH CODE 9 0

FULTON CO

N OFF CRABAPPLE RD
AT HOUZE RD

12335 ★BP OIL COMPANY SERVICE STA 770-740-8113 8
★SUNTRUST BANK FULTON CRABAPPLE 404-230-5555 7
12350 ★BANK OF NORTH GA 770-664-7861 6
12370 ★CRABAPPLE CLEANERS 770-663-7919 8
★EDYS GRAND ICE CREAM PARLOR
★WAFFLE HOUSE 770-740-9112 7
12370A ★JIFFY LUBE 770-410-0577 7
12390 ★KAUFFMAN TIRE CENTER 770-559-9121 +9
★LOCKS INN MINI WAREHOUSES 770-569-0060 8
★PRE-ENGINEERED BUILDERS 770-569-0910 +9
★SAND TRAP INC 770-772-9660 +9
SOWELL Kathy 770-619-0576 +9
★U-HAUL CO INDEPENDENT DEALER 678-297-0114 +9
12390B ★CAMILAN'S 770-619-0221 +9
B ★NATURALLY FIT 770-752-0050 +9
12450 ●DAVID Sam 770-475-6317
12465 XXXX OO
12475 ASHER Jennifer 770-753-0188 6
●CRENSHAW Harvey OO +9
12485 ●WYLY Edwin E 770-475-7840
12500 ●BARBER E OO +9
BROWN Dan 770-754-4420 +9
BROWN Julie 770-754-4420 +9
ELLIOTT Curtis S 770-475-6919 +9
●NORRIS Christopher OO +9
12560 ●COPELAND John E 770-475-5432
12570 ●MCLAUGHLIN R C 770-475-2474
12575 XXXX OO
12600 ●RAGGHANTI Nello Jr 770-475-3788
12650 ●RUCKER Elbert A 770-475-6988
12664 RUCKER Alan 770-475-6855
12670 XXXX OO
12770 ★LARSON Bettie OO +9
12775 ●BAKER Jasper L 770-475-0249
12785 XXXX OO
12805 ●DENNIS Richard T 770-475-3420 5
12870 ★SCOTT THOMAS L 739 770-751-9731 5
12875 ●DAVENPORT W OO +9
MERTENS D 770-442-3001 8
MERTENS Dan 770-442-9478 +9
NO # LARSEN Bettie J 770-475-1474 6
NO # ★MCDONALD'S RESTAURANTS 770-442-1166 8
★ 16 BUS 26 RES 16 NEW

ARNOLD MILL RD 30075 ROSWELL

WEALTH CODE 9 0

CONTINUED E FROM
CHEROKEE CO E OF CANTON
RD TO CRABAPPLE RD

12070 STRICKLAND Glenn 770-475-7586
12115 ●ALLEN Mary K 770-475-7163
12120 ●COLEMAN William OO +9
12125 ●TROTMAN R T 770-751-5613 5
●TROTMAN Woody 770-667-3745 5
12135 XXXX OO
12145 CHESTER Christina 770-667-2557 +9
CHESTER Todd 770-667-2557 +9
●YOO Seong OO +9
12160 ●CLARK C L 770-475-6332 3
●CLARK James E 770-475-3723
12165 ELLIS Eugene S 770-475-7532 2
12180 ●FRAZIER Val OO +9

ARNOLD MILL RD 30075 CONT
★SWEETAPPLE ANML HSP 770-664-7387 4
★TRIBBY MARK D DVM 770-664-7387 5
12900 ★EBENEZER UN METH CH 770-640-7287 5
13100 ●PATRICK Shawn OO +9
13115 NORTON Barbara 770-667-3916 +9
●NORTON William D 770-475-0630
NORTON Wm Dennis 770-667-3916 +9
13120 ●LUCKETT Michael 770-343-8256 8
X RANCHETTE RD
13145 GRIMES J C 770-475-7060 0
13150 XXXX OO
13160 CORDELL Lewis 770-475-1468 0
13210 ●REECE C W 770-475-5817
X OLD HOLLEY RD
X HOLLY RD
13325 ★ABC RADIATORS 770-751-9260 7
★ATLANTAS BEST CHOICE RADIATOR 770-751-9260 7
★BENT FENDERS 770-751-0470 3
VANCANT 770-751-1440
13330 ●LANDRUM Bobbie 770-667-0462
LANDRUM Bobbie Child 770-667-9283 6
●LANDRUM Danny 770-667-0462
13350 ●LANDRUM R C 770-475-4035
13355 JONES D R 3D 770-740-1495 3
13360 ●HANLEY B 770-475-3171
●HANLEY Peter 770-475-3171
13365 MCGAHEE Mary E 770-442-6556
MCGAHEE Mary E 678-297-7630 +9
YARBROUGH Mary R 770-475-8509 1
13375 ●CONSEUEGRA Yvens OO +9
X LACKEY RD
13380 HEWETT M W 770-722-9702 8
13400 ●GUNBY Darrell OO +9
13445 NELSON Louise 770-475-7165
13450 GUNBY Darnyell 770-343-9804 +9
13455 ●BULLOCK C A 770-475-4440
13495 ●DEANE Marcus 770-751-9577
●DEANE Wendy 770-751-9577
X OLD CHADWICK LN
13500 NIX C W 770-475-5754 6
13530 XXXX OO
13555 XXXX OO
13670 CASHER Ken 770-569-1195 7
★PAPPY RED'S BARBECUE CATERING 770-667-0375 +9
13680 ★PAPPY RED'S BARBECUE 770-475-6910 +9
13700 XXXX OO
13785 CHADWICK Neal 770-410-0537 +9
CHADWICK Neil 770-410-7786 4
★ 8 BUS 48 RES 15 NEW

+AROUND LENNOX RD (99) 30326 ATLANTA

3400 ★COMPUSA 404-814-0880 +9
★COMPUSA-CORPORATE SALES 404-814-7620 +9
★COMPUSA-GOVERNMENT&EDCTN SALES 404-814-7690 +9
★COMPUSA-SERVICE&REPAIR 404-814-7675 +9
★COMPUSA-TRAINING 404-814-7650 +9
★ 5 BUS 0 RES 5 NEW

ARPEGE WAY NW 30327 ATLANTA

WEALTH CODE 8 0

FULTON CO

OFF ELYSIAN WAY

1 ●SPURLIN James H 404-355-1038 6
X ELYSIAN WAY NW
2 ●NUNN Alex 404-357-9547 7
3 ●MURPHY Mickie OO +9
WILDER Lee 404-351-1085 8
4 ●STAPLETON Theodore 404-351-6381 +9
5 ●CARVER Bethany OO +9
6 ●MCMICHAEL Ed 404-367-0038 8
7 BURKETT Joelane 404-351-7502 +9
●WEBB Kim 404-351-7502 6
8 ●VAUGHAN Amy 404-351-3918 6
9 ●HARRISON Linda 404-352-0284 5
10 ●PARHAM F B 404-605-0588 ♦ 3
11 ●WILLIAMS Windy 404-352-6519 8
12 ●STEPHENS Thomas OO +9
13 ●HAMMERTON Jeremy 404-355-6761 8
14 ●PARKER Leslie E 404-350-9249 8
15 ●MOON Candace OO +9
16 ●MOORE Bonnie M 404-351-1403 ♦ 7
17 ●MCMULLAN Jennifer 404-355-9465 8
●MCMULLAN Jeremy 404-355-9465 8
18 ●STORY Stacey 404-351-6167 6
19 ●JOHNSON Dwayne L 404-355-3641
20 ●STEIN Ken A 404-355-7889 +9
21 ●MOORE W OO +9
22 ●STAATS Ethan Lewis 404-355-1047 5
STAATS Ethan Lewis 404-355-7841 8
23 ●WOODALL John A 404-350-8698 8
24 ●BALDEL A 404-351-5361 2
25 ●HALL-Heath Brenda K 404-351-5825 +9
26 CAMMER Jill 404-603-8837 +9
●SPEAKMAN Joyce OO +9
27 ●PRESTON Forrest L 404-351-7211 5
28 ●PATIN P A 404-367-9793 8
WOMACK S 404-367-9793 8
29 ●HYDE Alex 404-350-8276 3
30 ●RYLE Christopher OO +9
31 ●BLACKWOOD Terry G 404-352-3791 5
32 WILSON Zach 404-355-9081 +9
33 ●HAILEY Claire 404-355-5017 8
34 ●DICKERSON Jerry OO +9
35 ●WILLIAMS Mike 404-350-6984 8
36 ●KELLY Martha 404-609-0036 ♦ 4
37 BACHRACH Beth 404-351-3767 +9
●MARSHALL Gordon OO +9
38 ●HYLAND Sharon 404-351-8579 +9
39 ●THURMAN Alvin R 404-352-3553 7
40 GREEN Michael 404-355-4071 4
●MADDOX Cone OO +9
41 BROWN Kristen 404-355-8288 7
●MCKAY W OO +9
SWEETMAN David 404-355-8288 7
42 ●POLLARD Matthew E 404-350-3366 8
★ 0 BUS 52 RES 19 NEW

ARROW CIR 30341 CHAMBLEE

WEALTH CODE 3 0

DEKALB CO

ABOUT 2800
SHALLOWFORD RD

2290 XXXX OO
X ARROW CREEK DR
2336 ●MILLER Pamela OO +9
2343 ●RIVERA Francisco 770-454-6525
RIVERA Francisco J Jr 770-454-6742 +9
RIVERA Rosally 770-454-7715 +9
2344 ●WYMAN Susan B 770-457-3451 +9
2349 ●BOUKLI Mounir 770-458-4932 +9
ZIANI Reda 770-458-0535 +9
2352 ●KU Yangsook OO +9
MILLER Tracye 770-451-9876 8
2355 ●EVANS E OO +9
2360 ●DAVIS Maunce OO +9
2363 ●LECHUAN Van 770-451-0121 +9
X DRESDEN WAY
2368 ●DEMPSEY Joe T 770-457-2489
2373 ●MOORE K H 770-458-1395
2376 ●FELDMAN Bryan 770-458-5499 ♦ 3
2381 ●THORNTON Clark OO +9
2387 ●STANLEY J A 770-457-2539 5
2390 ●TRAN Kim 770-455-1158 8
2395 COPANOS John 678-530-0220 +9
HEAPS Brook 678-530-2222 +9
X SHALLOWFORD RD
2398 ●ROUSE Stanford 770-457-5862
2404 ●COX Gary OO +9
2410 ●BELL Carolyn OO +9
2416 ●NGO Dung OO +9
★ 6 BUS 25 RES 16 NEW

ARROW CRK DR 30341 CHAMBLEE

WEALTH CODE 3 0

DEKALB CO

OFF DRESDEN DR E
OF BUFORD HWY

2838 ●BRASWELL Harvey D 770-451-6639 8
2841 ●POWELL Samuel L 770-457-7209
2844 ●WILLIAMS Wesley M 770-457-9933
2849 ●NOROWITZ Renee OO +9
JENSRUD Christian 770-457-1830 5
2850 ●ROSTROS Gilberto 770-457-3292 8
2855 ●DEACON Billy 770-458-5316 8
2856 ●YOUNG Frank A Pc Atty 770-457-8649 7
2862 ●DUDRA Dawn 770-458-8852 7
2863 ●PRICKETT Arnold 770-451-9108
2868 ●CANFIELD Glynn OO +9
2871 ●FRANKLIN Sandra OO +9
STEELE Gail 770-457-0969 7
STEELE Norman 770-457-0969 7
2874 ●BRANNEN Chas C Cpa 770-457-9259 ♦
2880 ●THOMPSON M 770-457-1264 2
2886 ●CANFIELD Glynn OO +9
2894 ●EVANS Ann OO +9
2895 ●GODFREY G D 770-455-6292 ♦ 3
2900 BRUSH Matthew 770-458-7991 7
●CANFIELD David OO +9
JAHN Niklas 770-458-7991 7
2906 ●CARROLL John B 770-935-0533 7
2909 ●MCCORMICK Carolyn 770-451-1293
Miss
●MCCORMICK J L 770-451-1293
2910 XXXX OO
2916 ●GENDREAU J A 770-457-1896
2922 HAINLINE Carol 678-530-8866 +9
●ROBB Karen OO +9
2925 ●DOMKE G S 770-452-8948 3
2926 ●KEISTER Cory 770-458-0948 +9
●KEISTER Krista 770-458-0948 +9
2934 ●TINDLE Keith 770-452-1925 +9
2937 CARPENTER Chris 770-451-0320 8
CARPENTER Tammie 770-451-0320 8
●HOLLAND Rebecca OO 8
2942 ●LECATO Mark 770-458-3364 ♦ 6
★ 6 BUS 37 RES 11 NEW

ARROWHEAD TRL NE 30345 ATLANTA

WEALTH CODE 9 0

DEKALB CO

E FROM ALDERBROOK
RD TO TIMBERLND RD

1655 ●HATCH Milford H 404-636-5578
1658 ●FRUEH James OO +9
1664 ●DYKES Helen S 404-633-8860
DYKES Thomas W 404-633-8860
1670 ●THOMAS Larry J 404-982-6770 6
●THOMAS Martha B 404-982-6770 6
1671 ●HAYES Henry T Jr 404-633-3515
1676 KALVELAGE Sylvia B 404-634-8089
1684 ●CENT J D 404-636-2905
1685 ●GUICE Willard 404-634-5084
1691 ★EQUIVA ENTERPRISES 404-321-0495 +9
●SEIFERT A OO +9
TILLMAN Anna 404-327-4842 +9
1692 ●MARUSA Davor 404-325-9810 +9
●MARUSA Miriana 404-325-9810 +9
1699 ●GILBERT Brad 404-320-7436 6
X TIMBERLAND RD NE
1700 ●KAUFMAN S S 404-636-4856
1705 NODE M R 404-325-8401 2
●TULLIS E P 404-321-1600 2
WILLIAMS T 404-636-9491 6
1708 ●REESE Clay 404-634-0460
●REESE Susan 404-634-0460
1717 ●KEFNER Charles B Jr 404-636-8918
1718 ●PAULSEN Larry M 404-315-1528
●PAULSEN Larry M 404-320-7911 6
1725 ●COUEY Jeff 404-728-0466 +9
●COUEY Jeff 404-315-0365 +9
1726 ●STRICKLAND Robt H 404-634-5491
1731 ●KEFNER Charles B 404-636-7373 +9
1737 ●KENNEDY Robert F 404-634-6793
1738 ●PANTER James F Atty 404-634-8949 ♦
1743 ●FARRAR G Ed 404-634-7915
1749 ●NONIDEZ Jose F 404-320-9144 ♦ 4
1754 ●VERMETTE Gildo H 404-634-3025 1

COPYRIGHT HAINES & CO., INC. INFORMATION ON THIS PAGE MAY NOT BE KEYPUNCHED, ENTERED INTO A COMPUTER OR PHOTOCOPIED, IN ANY MANNER WHATSOEVER EXCEPT AS AUTHORIZED IN WRITING BY HAINES & CO., INC.

TP	Adjoining	Source
-	✓	Haines Company

OTTLEY DR NE 1999

OTTER CRK CT 30328 SANDY SPRINGS

WEALTH CODE 9.0

FULTON CO

OFF BURNT OAK CT

385 ●BRENNAN Thomas J 770-396-4110
395 ●LANE Jeff 770-551-8595
●LANE Molly 770-551-8595
400 BAKER Roy 770-396-0046
BAKER Roy 770-392-6359 6
BAKER Roy 770-351-0578 8
●HODGES Cora OO +9
405 ●HOLBROOK Douglas J 770-394-2723 0
415 ●KLATT Kenneth A 770-391-0243
425 ●MOSS V Ray 770-394-5731

X BURNT OAK CT NE

430 ●EATON James M SD 770-671-8262 ♦ +9
435 ●COXON Tim 770-671-8791 6
COXON Tim 770-671-8729 +9
VEALE Martha M 770-350-7965 +9
440 ●WISHEN Robert OO +9
445 ●JOSS C 770-396-0323 1
●JOSS David 770-396-6188
450 SPINNATO Roger 770-804-0494 6
455 ●GENOVESE D P 770-804-0409 2
★ 0 BUS 19 RES 5 NEW

OTTER SHAW CT (97) 30022 ALPHARETTA

FULTON CO

OFF BURGESS HILL LN

100 ●HAFFERTY John 770-664-7226 6
105 XXXX OO
110 ●CATHERALL Alan 770-752-0504 7
115 GRINDEL Michael 770-663-7704 +9
120 ●VONDERHAAR M 770-752-7217 +9
★ 0 BUS 5 RES 2 NEW

OTTLEY DR NE 30324 ATLANTA

WEALTH CODE 9.0

FULTON CO

SW OFF ARMOUR DR

120 ★EXECUTIVE COURIER 404-249-9000 6
★TYNDALE&CO 404-873-7944 3
125 ★CROWN CORK&SEAL INC 404-892-1988
126 XXXX OO
144 ★BAUMGARTENS IMPORTS 404-874-7675 6
★EXCLUSIVE IMPORTS 404-872-7479 6
150 ★INNOVATIONS WAREHOUSE 404-885-5635 7
165 ★SUNBELT CONSULTING GROUP 404-607-8470 2
170 ★SUNBELT SALES&MRKTG ASSOC INC 404-892-8778 4
170A ★MAGNUM COMPANIES 404-872-0553
176 ★PROJECT OPEN HAND 404-872-6947 7
190 ●HUNSINGER John OO +9
195 ★NATL STARCH&CHEMICL 404-875-7794

X ARMOUR DR NE

200 ★CURREY&COMPANY 404-885-1444 4
215 XXXX OO
218 ★SOUTHRN BELTING&TRNS CO ATL 404-875-1651
225 ★NATIONWDE PAPER 404-897-5000 8
★NATIONWIDE PAPERS 404-876-5541
228 ★BUCKHEAD GOURMET DELIVERY 404-261-6325 8
★BUCKHEAD GOURMET DELIVERY 404-873-3330 8
255 ★ATL TRANSLOADING 404-876-9007 +9
★DIVERSFD SERVICES 404-872-8200 +9
★GREAT EASTERN DISTRIBUTORS 404-873-6000 +9
★HATFIELD SIGNS 404-724-0680 +9
★MCDUCK'S SIGNS AND DESIGNS 404-724-0680 +9
★MOONSHINE MUSCL EQP 404-872-7607 5
★PICKLE PRO AUDIO 404-872-0207 4
★PREMIER BRASS 404-874-8500 +9
★PREMIER BRASS 404-873-6000 +9
★PREMIER FABRICATORS 404-872-8200 +9
★PREMIER WINDOWWEAR 404-874-9500 +9
★REHEARSE TOO MUCH 404-876-4868
279 ★BEVERLY HALL FURNITURE GALLERY 404-875-4948 +9
★BEVERLY HALL INC 404-815-0560 +9
★WEST DISTRIBUTOR SALES 404-875-4821 +9
★ 32 BUS 3 RES 13 NEW

OTTO LUYKEN TER (91) 30005 ALPHARETTA

WEALTH CODE 9.0

OFF WINDING OAK TRL

110 ●RAJABI Steve 770-663-4343 6
115 ●WALSH James 770-521-9216 8
120 ●ALONSO Virgil 770-664-9879 5
★ 0 BUS 3 RES 0 NEW

OTTWOOD CT 30075 ROSWELL

WEALTH CODE 9.0

FULTON CO

OFF CHAFFIN RD
E OF KING RD

115 ●GRIFFIN Lynn 770-642-0950
120 ●RAO Nichias J 770-587-2851
125 ●HOUSE Elaine 770-552-0021 8

OTTWOOD CT 30075 CONT.
●HOUSE Roger 770-552-0021 8
130 ●MURRAY Dave 770-998-9899 3
135 ●WILLIAMS Kenneth 770-993-0453
●WILLIAMS Paula 770-993-0453 3
140 ●FERRIS Merlin C 770-993-1918
★ 0 BUS 8 RES 0 NEW

OUSLEY CT 30032 DECATUR

WEALTH CODE 5.0

DEKALB CO

W ABOUT 2400 CANDLER RD

2210 ●MCDANIEL Artis OO +9
MOORE Charles Sr 404-244-8481 7
MOORE Johnnie 404-244-8481 7
2216 ●HENRY Herbert J 404-244-8530 6
2219 COX Willis 404-243-8061 6
●STARKS Brandy OO +9
2222 ●ALLEN Shirley OO +9
2226 ●LEE Barbara 404-243-4974

X ELLEN WAY

2230 ●EVANS Marvin OO +9
FULLER Earstean 404-243-6155
2231 ●JACKSON Corliss 404-244-6777 2
●JACKSON Courtney 404-244-8822 2
●JACKSON Maxine 404-241-3659 5
2247 CARREKER Cora 404-243-5722 2
●WHITAKER John OO +9
2253 ●ROWLAND Calvin OO +9
2257 ●MOORE Willie OO +9
2262 ●HICKS Sharon 404-244-0884 +9
2283 ●LOMAN Curley OO +9
2268..... APARTMENTS
JENKINS Hope S 404-243-8456 8
JENKINS Pat A 404-241-0441 7
●MAKHUA Swamjit OO +9
NYAGUZE G M 404-244-7063 7
NYAGUZE Pat J 404-241-0441 8
NYAGUZE T F 404-212-0122 7
2268.....
2269 ●FARMER Herman OO +9
2275 ●MAKHUA Swamjit OO +9
2281 ●EVANS Eugene Jr 404-241-0758 1
2284 ●FRAZIER Lewis OO +9
2287 ●FRAZIER Virgil D 404-243-3096
2293 ●PETERSON S OO +9
2295 ●JONES Nicole 404-243-3348 +9
2299 ●WHITE Jeff OO +9
2304 ●KITCHENS Sonya 404-244-9894 6
2305 ●OATES Claudette 404-244-8212 2
2310 ●KIRTON James OO +9
WILLIAMS C 404-241-9455
2311 ●PRESTON Gloria OO +9
2317 COLLINS Carol 404-241-4696
●SWIFT Carol OO +9
2318 ●CALLAHAN Reginald OO +9
2323 ●COLLINS Willie OO +9
2324 ●LYONS Jackie OO +9

X MCKINLEY WAY

2330 ●HESTER Beunice 404-243-5815 2
MCGHEE Angela 404-243-5242 +9
2335 ●ADAFRE Selathia OO +9
WORTHY Cecile G 404-243-8924 6
2340 ●MARTIN Beverly OO +9
2341 ●CLARK Catherine 404-241-1259
2345 ●DAVIS Mary 404-243-7873 6
2349 ●DOWDELL Dorothy 404-241-2733
2352 ●HARRIS Mark OO +9
2353 REESE Lakisha 404-241-3401 +9
●RUMPH Craig OO 8
2359 ●KING Martha 404-243-5935
2360 ●WATSON Nellie 404-241-4515
2365 ●WILLIAMS Martha D 404-244-0796
2366 ●GLENN Carolyn OO +9
REID Pereitha 404-243-7243 +9
2371 ●THOMPSON Mansfield OO +9
2374 ●JONES Phyllis OO +9
MATHIS P J 404-243-3033 1
2375 ●WATSON Nellie OO +9
2381 ●FREEMAN Kangela OO +9
2387 ●HIGHTOWER Robert OO +9
2393 ●WALTON Mary 404-243-8724

X SHERYL DR

2399 ●RIDLEY Betty 404-241-9737 +9
2400 ●WEBB Joel OO +9
2403 ●ELLIOTT Mattie OO +9
2406 ●JONES Sabrina OO +9
2409 ●BREWER Marilyn OO +9
SHANNON Shameka 404-212-2417 8
2412 CAINE Sharnell 404-212-7789 +9
●KITCHENS James C 404-212-8266 6
2417 ●OBRIEN Gene OO +9
THOMAS Janice 404-244-8948 +9

X AMBER WAY

2423 ●FORD Randall OO +9
HAMBRICK Henrietta 404-241-4025
2424 ●LEWIS Eddie OO +9
2427 ●DORSEY P D 404-241-5715 4
2430 ●JACKSON J D 404-241-4318
2435 ●MAXWELL Angela P 404-241-1614 0
2436 ●DACRUZ Deborah OO +9
2441 ●BREWER Riser OO +9
2442 FORD Sara 404-241-7526 1
●HEIGHT William OO +9
2445 ●REID Elijah 3D 404-241-2587
2448 LONG Darrell 404-241-6590 +9
●LONG Keith OO +9
2451 ●JENRETTE Freddie OO +9
2456 ●PASS Johnny Sr 404-241-6904
●PASS Virginia 404-241-9219 8
2457 ●CLERK David Jr 404-241-7607 8
2462 ●STEPHENS Arthur 404-243-5972 3
2463 ●LINDSEY D Perry 404-241-8288
2468 ●SHARP R 404-244-6184 7
2469 ●GORHAM L W 404-241-6763 7
2474 HALL Vivian 404-212-0522 +9
●MILLER Sylvia OO +9
2479 ●MITCHELL C 404-243-8284
2480 XXXX OO
2485 ●KIRBY John OO +9
MADDOX C Mrs 404-243-1595 8
★ 0 BUS 103 RES 52 NEW

OUTRIGGER LANDING 30076 ROSWELL

SEE MARTIN RD

OUTWOOD MILL CT (95) 30022 ALPHARETTA

WEALTH CODE 9.0

FULTON CO

OFF PATTERSTONE DR

300 ROTHWELL Stacy 678-393-1697 +9
310 ●LEVINSON Brenda 770-569-7709 7
●LEVINSON Marc 770-569-7709 7
315 ●MCCORMICK S S 770-442-3561 5
320 BOWERS Scott 770-752-5449 8
BOWERS Stacy 770-752-5449 8
325 ●COYLE James OO +9
330 ●THOMAS Gregory C 770-569-2583 7
335 ●STEVENS Michael 770-667-8388
●STEVENS Tina 770-667-8388
345 ●BOWLES J A 770-569-8036 7
★ 0 BUS 11 RES 2 NEW

OVERBROOK DR NW 30318 ATLANTA

WEALTH CODE 9.0

FULTON CO

E ABOUT 2080
NORTHSIDE DR

432 ●GRAHAM Clay 404-350-8939 7
438 ●KARTSONAS Dimitri 404-350-8539 7
444 ●CUMMINGS Lawrence W 404-609-9513 8
LEGERMAN Matthew T 404-609-9958 +9
456 MASON Jeffrey 404-352-0213 +9
PEACOCK Kevin 404-352-0213 +9
●SWEET David OO +9
457 JOHNSON Kenneth M 404-351-4652
463 ●MCMILLEN John 404-352-5797 7
469 ●CORRIGAN Mark OO +9
473 ●JACKSON Tina S 404-355-6311 2
477 ●CARPEROS Ernest GAFFRON C G 404-352-1021 3
478 ●KESSLER Volker 404-352-8692 5
481 JACOBSON S 404-351-7437 +9
482 ●MOROCCO Gregory 404-355-4897 5
485 ●HOFF Charles 404-350-0103 ♦ +9
488 ●SNOEYENBOS Milton 404-355-2172
489 CURRIE Frances 404-352-9207 8
●GURLEY Debra OO +9
495 ●MORRISON H 404-355-6192
SHEFTALL Andy 404-367-0911 8
496 ●HINES Barbara OO +9
HUGHES Nancy 404-609-9114 8

X EVERGREEN LN NW

505 ●HYLAND M 404-355-2090
515 ●HAMILTON Robert 404-351-0639 ♦
519 ●HAMILTON Beth 404-352-4064 8
●HAMILTON Chad 404-352-4064 8
525 ●RADULOVIC M 404-351-4642 +9
●RADULOVIC P 404-351-4642 +9

X COTTAGE LN NW

530 NICEWANDER Mary 404-352-9289 +9
535 ●DAVENPORT M B 404-355-6974
545 ●HERNDON Camellia S 404-355-1652 8
●HERNDON Dale Jr 404-355-1652 8
551 ●BERTHELSEN V M 404-355-8008 ♦
557 ●ROEMER Alan S 404-350-8350 6
WEISS Eric L 404-350-8350 +9
563 ●JACKSON V A 404-350-0080 6
569 ●KIRK Jerry L 404-355-8868
571 CLOWSER Jack 404-355-4678 +9
KAMORITI Scott 404-355-4678 +9
575 ●ANTHONY V 404-350-9120 2
585 ●LEWIN Michael 404-352-9651 8
595 ●MOORE Peta 404-355-9605
★ 0 BUS 44 RES 16 NEW

OVERBY LN NW 30327 ATLANTA

WEALTH CODE 9.0

FULTON CO

OFF CHATSWORTH PL

30 ●BALLVE Marcelo 404-355-7334 3
35 ●CALVERT Matthew J 404-355-0323 8
40 ●GRAY Robert K 404-351-9929 5
50 ●MONTGOMERY Wm D 404-352-1583
●MONTGOMERY Wm D 404-352-2276
★ 0 BUS 5 RES 0 NEW

OVERHILL CT NW 30328 SANDY SPRINGS

WEALTH CODE 9.0

FULTON CO

OFF HEARDS CRK DR

720 XXXX OO
770 ●DWOSKIN L L 404-843-0772
780 ●KING Anne 404-255-7464 ♦ +9
●KING Michael 404-255-7464 ♦ +9
●KING&MORE INC 404-459-8900 +9
785 BALL Alice 404-256-1238 +9
790 ●WATTS M J Jr 404-255-0527
795 ●TOTIS Ben 404-257-9666 7
●TOTIS Cathy 404-257-1333 7
●TOTIS Nelley 404-257-9666 7
●TOTIS Tony F 404-257-1333 7
800 ●SAWICKI Theodore J 404-459-6766 ♦ +9
805 ●BARNETT Carl P 404-256-9585 0
810 ●DAMOND Lee OO +9
815 ●JAFFE R 404-255-2863
820 ●ROGERS Donald A 404-255-3661
825 ●SENS Lynda OO +9
830 ●OKUN M G 404-257-0565
●OKUN Margery 404-257-0355
OKUN Sherry 404-303-0336 +9
835 ●RODRIGUEZ R A 404-843-1982 5
840 ●MARMER Robert H 404-252-6560
●MARMER Robert H 404-252-6560 4
845 ●HAWASLI M Hisham Dr 404-252-8915 1
●HAWASLI M Hisham MD 404-843-3401 4
855 ●JOHNSON Rita OO +9
★ 1 BUS 25 RES 9 NEW

OVERHILL BEND (98) 30005 ALPHARETTA

FULTON CO

OFF MILLWICK DR

310 ●KENNEDY Daniel OO +9
315 ●BRADFORD Dwayne 770-753-9784 +9
●BRADFORD Dwayne 770-753-6588 +9
●BRADFORD Dwayne 770-753-9548 +9
●BRADFORD Dwayne 770-753-9441 +9
●BRADFORD Renee 770-753-9784 +9
●BRADFORD Renee 770-753-9548 +9
●BRADFORD Renee 770-753-6588 +9
●BRADFORD Renee 770-753-9441 +9
320 ●PLAMP Edward 770-569-7322 +9
●PLAMP Patty 770-569-7322 +9
325 ●BARDEN Nikki 770-751-6278 8
●BARDEN Shane 770-751-6278 8
330 ●TAMBLYN Jason OO +9
340 ●RABIDEAU David 678-297-0573 +9
350 ●THOMAS Richard 770-664-2867 8
355 KIM Won Tai 678-393-9162 +9
360 ●UHLIR Jon 770-589-2760 8
365 ●DESANTIS Cheryl 770-360-7962 +9
●DESANTIS David 770-360-7961 +9
370 ●MCCARTHY Donna 770-521-5449 8
●MCCARTHY Jerry 770-521-5449 8
375 ●SCHAICH Chris 678-339-9612 +9
380 ●KUHN Thomas C 770-346-9573 +9
385 ●MILLER Annette 678-339-0926 +9
●MILLER Scott 678-339-0926 +9
390 ●BOLICK C K 770-751-3946 8
395 ●JONES L A 770-360-9494 ♦ 8
●JONES S J 770-360-9494 ♦ 8
420 RANKIN Ken 678-297-2884 +9
425 BRZOZOWSKI Eileen 770-753-8866 +9
BRZOZOWSKI John 770-753-8866 +9
435 ●TURNBLOM Charles 770-619-9835 +9
●TURNBLOM Charles 770-619-9822 +9
★ 0 BUS 34 RES 25 NEW

OVERHILL PT (98) 30005 ALPHARETTA

FULTON CO

OFF OVERHILL BEND

100 ●DIAZ Arthur 770-772-9004 8
●DIAZ Eileen 770-772-9004 8
110 ●JENKINS Philip 770-569-9781 +9
111 ●CARPENTER Jean 770-521-5485 +9
●CARPENTER Tom 770-521-5485 +9
120 ●FLORENCE James 770-663-8689 +9
●FLORENCE Susan 770-663-8689 +9
121 ●ARTHUR Kevin 770-619-0238 ♦ +9
130 ●MCGOWAN Patrick 678-297-9700 +9
●MCGOWAN Theresa 678-297-9700 +9
131 ★VERY FINE 770-772-4477 +9
●WILLIS Karen 770-754-4167 +9
●WILLIS Michael 770-754-4167 +9
141 ●ENG Robert 770-751-9558 ♦ 8
●ENG Robert 770-390-9528 8
150 ●MAYS Terry 770-772-5919 +9
151 ●GILLESPIE James T 770-410-9524 8
●GILLESPIE James T 770-410-7785 8
●GILLESPIE Susan 770-410-7785 8
160 ●CONTRAEL Barry 770-350-6336 +9
161 ●KAHN K B 770-346-8966 +9
●KAHN K B 770-346-8967 +9
●KAHN M K 770-346-8967 +9
★ 1 BUS 22 RES 16 NEW

OVERLAKE CT 30022 ALPHARETTA

WEALTH CODE 9.0

FULTON CO

OFF MORTONS CROSSING

105 ●SHAHEED H 770-664-1840 0
110 ●BARNER T 770-753-0373 8
115 ●MOULTRIE Franklin 770-751-7246 6
120 ●MULLI Narendra OO +9
VANMALI Varsha 770-442-1552 +9
125 ●MCKAUGHAN Joanne 770-360-9443 8
●MCKAUGHAN Paul 770-360-9443 8
130 ●ASOREY Carmen OO +9
133 BERRY T C 770-385-7772 8
135 ●CARBONI Kevin 770-410-9742 +9
●CARBONI Lora 770-410-9742 +9
140 ●SRINIVASAN Sarathi OO +9
145 ●RIVERS Angela Moore 770-663-4950 5
146 XXXX OO
150 ●CHI Tao OO +9
JOHNSON Homer 770-410-9322 ♦ 8
JOHNSON Rose 770-410-9322 ♦ 8
155 ●KAZLAUSKAS V OO +9
KAZLAUSKIENE Daiva 770-664-9578 +9
165 ●FITCHKO Ronald 770-751-1514 3
175 ●EULETTE Samuel 770-664-7150 0
185 ●BAILEY Larry 770-664-8686 4
195 ●VOLKER R A 770-754-6270 ♦ 8
205 ●ODDMAN Hortense OO +9
215 ●TOAL M E 770-667-5228 5
★ 0 BUS 25 RES 10 NEW

OVERLAND TER SE 30317 ATLANTA

WEALTH CODE 1.0

DEKALB CO

NW FROM HOWARD TO
ELEANOR

1545 ●MACK Charles OO +9
1553 ●PROTHRO Helen OO +9
WATSON M 404-378-7440
1556 ●DIXON Dantonio OO +9
1559 ●THENEY John OO +9
1562 ●GEORGE Mattie OO +9
1565 ●LUTZ Benita OO +9
1570 ●HUNTER John A 404-373-5906
★ 0 BUS 8 RES 5 NEW

OVERLAND CROSSING (97) 30004 ALPHARETTA

WEALTH CODE 7.1

FULTON CO

W OFF UNION HILL RD
N OF GA 400

1190 KOSKO Thomas 770-475-3469 7
●KOSKO Victoria 770-475-3469 7
1210 BREYO Ginger 770-772-0494 7
●BREYO Jason 770-772-0494 7
1220 REID Lewis 770-752-0590 ♦ 7
1230 ●SMOLYAR Dmitry 770-664-4945 7
1245 BROWN Christopher 770-752-9611 7
●BROWN Georgia 770-752-9611 7
1255 ●GOODMAN Faith A OO +9
1405 TROGDON W Stewart 770-569-8510 ♦ 7
1410 ●MCLAUGHLIN David S OO +9
1415 ●SCARBROUGH William 770-751-6288 7
1425 ●KRAUS Udo 770-740-0835 +9
1430 ●PASTUSH Debra M 770-653-4388 7
1435 ●REID William C OO +9
1520 KULP Christina A 770-442-5794 7
WESTOVER John D 770-442-5794 7
1525 MILLER Michelle 770-569-7553 7
●MILLER Shane 770-569-7553 7
MILLER Shane 770-569-4149 +9
1530 ESSERT L 770-442-8465 7
1535 MOSLEY Kelly 770-442-2597 7
●MOSLEY Rick 770-442-2597 7
1540 ROWLAND John M 770-740-8179 7
●ROWLAND Kim 770-740-8179 7
1600 XXXX OO
1610 BROTMAN Craig 770-664-7144 7
1615 ●RADOSTA Peter J Jr 770-751-1809 7
1620 ●MANCUSI Ralph W 770-521-9462 ♦ 8
1625 ZOECKLER Natalie 770-667-1538 7
ZOECKLER R 770-343-6726 +9
●ZOECKLER Richard 770-667-1538 7
1630 MARTINA John 770-343-9224 7
VASALLO Lisa 770-343-9224 7
1645 BAGAROSE Darlene 770-569-0143 7
BAGAROSE Mike 770-569-0143 7
1650 ★NORTH GA DISCOUNT GOLF 770-667-5208 8
●WEHRS M 770-442-3164 7
1660 SAXON Dale 770-663-4178 +9
SAXON Jane L 770-663-4178 +9
1670 OYOLA Kelly 770-663-7699 ♦ 7
OYOLA Maureen 770-663-7699 ♦ 7
1750 ●PAGA Edmund C 770-752-7698 7
1810 SOUTHWICK Candace 770-751-7337 8
●SOUTHWICK Jeff 770-751-7337 8
1820 HAGUE Charles S 770-346-9078 8
HAGUE Charles B 770-346-9896 +9
●HAGUE Tanya 770-346-9078 8
HAGUE Tanya C 770-346-9896 +9
1825 MARTIN M 770-752-8094 8
1830 ●MASON Joan 770-740-0337 +9
●MASON Mark 770-740-0397 +9
1835 LEACH Margaret 770-343-9647 ♦ 8
LEACH Michael 770-343-9647 ♦ 8
1900 KOSKI Christine 770-754-1370 +9
KOSKI Stephen 770-754-1370 +9
1910 BAKER Brent Jr 770-663-6369 +9
BAKER Jennifer 770-663-6369 +9
1920 ANDERSON Andrea 770-521-1917 +9
ANDERSON Andrea 770-521-0401 +9
1925 CLARDE Joseph 678-393-8947 ♦ +9
1940 BERNIER M 770-751-6320 +9
1945 CHITVANNI Andrew 770-619-0142 +9
CHITVANNI Kim 770-619-0142 +9
1960 LIMING William 770-521-0130 +9
1965 WOLLE Harry Mrs 770-521-6049 +9
1970 GORMAN Doug 770-619-9020 +9
QUAM Bambi 770-619-9020 +9
1975 SINNING Kimberly 770-772-1681 ♦ +9
SINNING Kurt 770-772-1681 ♦ +9
1980 PARKER Lee 678-339-0485 +9
★ 1 BUS 70 RES 29 NEW

OVERLOOK CT 30076 ROSWELL

WEALTH CODE 9.0

FULTON CO

OFF SPRINGRIDGE DR

210 ●KIMMELL Deanna 770-645-1066 7
●KIMMELL Mark 770-645-1066 7
215 ●PLAGIANES K D 770-642-1593 +9
220 ●COXWORTH Doug 770-642-6339
●COXWORTH Kerry 770-642-6339
225 GUILD Rene R 770-587-5123
●WOLTERINK Timothy J 770-587-5123
230 ●ABBOTT B H 770-998-0159 6
●ABBOTT Bradley H 770-998-0340 ♦ 6
235 ●SODOS Michael 770-552-8834
●SODOS Penny 770-552-8834
★ 0 BUS 11 RES 0 NEW

OVERLOOK DR 30344 EAST POINT

WEALTH CODE 9.0

FULTON CO

S OFF WOODHILL

2514 ●GLENN Thelma B 404-344-2737 8
2515 ●RODDY Thomas S 404-349-5352
2524 ●JUDKINS Artelia 404-349-4707 7
●JUDKINS F V 404-349-4969 7
●JUDKINS Fredrick 404-349-4707 7
2525 ●DONOVAN James C 404-344-7640
2534 ●BRICE J W 404-344-6440
2535 FOLLETTE Aisha 404-349-6868 7
●WHEELER Charlotte C 404-344-1477 4
2544 MORENO Hugh S Dr 404-344-8383
MORENO Lala 404-344-8383
●SANCHEZ Moreno OO +9
2545 ●GRIFFIN Carla 404-629-2797 6
●GRIFFIN Joe 404-629-2797 6
★ 0 BUS 14 RES 1 NEW

OVERLOOK DR 30075 ROSWELL

WEALTH CODE 9.0

FULTON CO

OFF ROSWELL OAKS PKWY

5060 XXXX OO
5061 ●WHITE Jerome J 770-642-2126 5
5063 ●SMITH William A 770-642-2229 5
5066 KELLER Ed 770-652-1214 +9
●SCWDERS Roderick OO +9
5087 ●KHALAJ Hassan OO +9
5088 ●HOLMES Jack 770-649-7853 8
5089 ●SCHLUMBERGER Julie 770-642-1446
●SCHLUMBERGER Scott 770-642-1446
5090 ●SAVONA Danielle 770-640-7548 7
●SAVONA Richard 770-594-0198 5
5091 WANG Li OO +9
5092 BRANSON M 770-594-7584 4
●DICKMAN Marsha OO +9
5094 ●HUTCHISON Deborah 770-643-9949 6
●HUTCHISON Deborah 770-518-7823
●HUTCHISON Phil 770-518-7823
5096 ●GIBSON K 770-642-8435 6
●GIBSON Ken T Jr 770-642-0008 1
●GIBSON Ken T Jr 770-642-0005 1
●GIBSON Ken T Jr 770-641-1488 4
5097 ●CASULLO Robert OO 8
5100 ●DELESSIO Phil 770-518-4939 5
5101 ●HARRER Jim A 770-518-0095 4
5102 ●GUERRA Louis C 770-518-0766 ♦ 6
5103 ●SALTSMAN John P 770-518-6205 ♦ 5
5106 STEPHENS David L Dr 770-641-1762 5
5108 XXXX OO
5109 ★CUSTOM OPERATIONAL DEVELOPMENT 770-645-1303 6
●LEUENBERGER Levonne 770-993-7727 6
●LEUENBERGER Mark 770-993-7727 6
5110 ●JENSEN Edward OO 8
★ 1 BUS 31 RES 5 NEW

OVERLOOK DR NE 30345 ATLANTA

WEALTH CODE 9.0

DEKALB CO

OFF BROOKDALE DR

2651 ●DAHLSTROM Carl E 404-633-8640
2661 ●FALSTAD Daniel T 404-634-6607 7
●FALSTAD Susan 404-634-6607 7

X OVERLOOK WAY NE

2671 ●HILL K H 404-634-2433
●HILL K H 404-634-6515 5
2679 ●WILCOX Mary Kay 404-634-9815 ♦
●WILCOX Wallace D Dr 404-634-9815 ♦
2687 ●RICKMAN M S 404-634-5522 ♦ 5
2720 ●YOUNG Joe M 404-636-9409
2726 ●FITZGERALD Dawn 404-327-9413 8
2731 ●OWENS W F 404-636-8939
2736 ●STAFFORD Phil B 404-633-8786
2737 ●JACOBSEN L A 404-633-8188 ♦
2741 ●CAUDLE Jane 404-320-1265
●CAUDLE John 404-320-1265
CAUDLE John 404-325-1676 +9
2743 ●PAULINO James H 404-636-5860 ♦ 3
2746 ●ARTIME Mario OO +9
2747 DUDMAN J 404-325-2665
2758 ●SHELTON Matthew 404-728-0457 +9
2762 FRANKLIN Jerry A 404-246-0414 +9
●GURLEY Alan OO +9
2774 BLACKWELL G 404-325-9107 5
●HARDY E Y 404-321-3129 2
2775 ●MCGAUGHEY Sara OO +9
THRIFT Sara 404-633-5846 7
2781 BARROW R 404-325-0369 5
●JOHNSON Michael OO +9
2786 ●AMMONS John C Dr 404-315-9378 4
2787 ●JONES Walter H 404-636-5765
2792 ●HARRELL James 404-634-2326 8
●HARRELL James R 404-634-2174 8
2798 ●CRADDOCK H C Jr 404-636-6107 ♦

X BROOKDALE DR NE

2805 ●DUNAHOO Blane 404-248-9457 ♦ 2
DUNAHOO Blane 404-248-0266 +9
2808 ●OBRIEN David M 404-633-2653
2814 ●MCCRARY Jeff D 404-636-0586
2817 ●BLACKSTONE L 404-633-3224
2820 ●GOTTHELF William PhD 404-320-9160 7
2825 ●PIENEK Wladimiro 404-636-0115
2826 ●EAVENSON Eloise OO +9
MICHELSON Grant G 404-633-6672
★ 0 BUS 42 RES 9 NEW

OVERLOOK TER (92) 30349 COLLEGE PARK

WEALTH CODE 3.0

E OFF W LEES MILL RD
N OF POPLAR SPGS RD

784 ●GARSTANG Colin OO +9
788 ●BLAKENEY Peter OO +9
JACKSON Talisha 770-907-8899 +9
791 ●ROBERDS C OO +9
792 ●BLAKENEY Peter OO +9
RIDLEY Alton 770-909-3441 +9
793 ●CRUDO Joseph OO +9
DAVIS R 770-997-9177 +9
HILL Nadora W 770-907-1609 +9
795 ●COLLINS Ronald OO +9
796 ●BURKE Doug OO +9
797 XXXX OO
800 ●BURKE Doug OO 8
801 ●LANE Mark OO +9
803 CARMICHAEL Nicole 770-997-1867 +9
●EDISON Steven OO +9
804 ●MISEL Gerald OO +9
805 ●RUTHWAITE Robert OO +9
ROBERTS Magnolia 770-997-4787 +9
807 ●REAGIN W OO +9
808 ●MISEL Viola OO +9
811 XXXX OO
812 ●HENRY David OO +9
813 JACKSON Virginia G 770-907-8785 +9
815 ●LAURENS Charlotte OO +9
816 ALDRIDGE Tina 770-994-2649 +9
●BROWN Vicki OO +9
817 HENDRICKS Michelle 770-991-0296 +9
●MARGESON Michael OO +9
820 ●BAUM Madeline OO +9

COPYRIGHT HAINES & CO., INC. INFORMATION ON THIS PAGE MAY NOT BE KEYPUNCHED, ENTERED INTO A COMPUTER OR PHOTOCOPIED, IN ANY MANNER WHATSOEVER EXCEPT AS AUTHORIZED IN WRITING BY HAINES & CO., INC.

ARMOUR DR 1994

..ARLINGTON AV SW 30310 CONT..
1111 XXXX 00
1114 RUTLEDGE Pearlie 756-9778 +4
1116 XXXX 00
1119 ROQUE H E 755-7773 0
1120 XXXX 00
1123 ELLINGTON P C 753-4235 +4
1126 FINNIE Willard J 755-3465
1127 XXXX 00
1128 XXXX 00

X PRINCESS AV
1133 JACKSON Antonio 755-4257 9
1137 XXXX 00
1141 JENKINS Willie 753-0184
1142 XXXX 00

X PEEPLS
1147 XXXX 00
1148 JOHNSON Mattie L 755-9793
1151 XXXX 00
1152 THARP Nathan 753-9381 3
1155 XXXX 00
1156 RICHARDSON P T 752-8607 +4

X SELWIN AV
1181 FORTS Christene 752-9230
1185 XXXX 00
1186 BAKER Olanvier 753-8612 1
1191 XXXX 00
1192 COX Lloyd 755-1445
1196 ATKINSON Charlie 756-9440
1197 XXXX 00
* 3 BUS 40 RES 6 NEW

ARLINGTON CIR NW 30318 ATLANTA

FULTON CO

FROM 2005 BAKER RD
TO 2100 BAKER RD

1997 XXXX 00
2001 LITTLE Gloria 792-7975 +4
2005 WHITE Ronald 794-2606 +4
2008 BUNDRIDGE Calvin 792-0953
2015 HARRISON Lillie L 799-1937 2
2018 JACKSON L 799-7066 +4
2019 REESE Grace 794-9302 +4
SIMPSON Keisha 794-3951 +4
2024 USHER Richard Sr 794-3624
2025 JOHNSON Eloise 794-0458 6
2026 BLACK Georgia Mae 792-0371 2
2028 XXXX 00
2034 CHATFIELD Andrew 794-4207 1
2038 XXXX 00
2039 XXXX 00

X S EUGENIA PL
2040 PERSON Elizabeth 799-7036 6
2041 JOHNSON Amanda 794-0489 2
2042 DRUMMER Marian 792-9188 1
2046 XXXX 00
2047 GREEN Hattie 799-9259
2050 XXXX 00
2051 THOMAS Y P 792-7834 9
2056 XXXX 00
2057 XXXX 00
2063 TRAVIS Lewis 799-7049
2064 XXXX 00
2067 LESTER Elizabeth 794-7851
2070 XXXX 00
2071 HAYES Louise 799-3629
2074 XXXX 00
2075 REID Ossie 794-2814 0
2079 CLARK Johnny 794-8495
CLARK Monica 794-5495
2085 XXXX 00
2095 KILGORE Alice 792-0463
2096 KENNEDY Annie P 794-4841
2099 SIMS Estella G 799-9007
2103 FOSTER M E 794-5576
2107 XXXX 00
* 0 BUS 39 RES 5 NEW

ARLINGTON DR NW 30311 ATLANTA

FULTON CO

N FROM DELMAR LN

19 SHOWERS John T 691-5728
29 ZACKERY Grady 696-4754
32 PORTER Pearlie K 696-4902
37 XXXX 00
40 MCCRARY Ernest 691-6287
43 XXXX 00
46 BOLDEN M R 691-3940
49 CARSWELL Ceryn 691-2635 +4
CARSWELL Tanya M 691-2828 5
52 THRASH Paulette 505-7958 3
TRASH Paulette 696-5690 3
58 XXXX 00
64 BENNETT Thomas 691-7192
* 0 BUS 13 RES 1 NEW

ARLINGTON PKWY NE 30324 ATLANTA

DEKALB CO

OFF ARLINGTON AV

1108 TOMLINSON Karen L 315-7157 2
1110 FUNKE John 315-6798 +4
SPENCE Timothy 315-6798 +4
1116 MCBRIDE M L 636-1188
1118 XXXX 00
1124 PISUT Colette 633-8384 +4
1126 HOWARD David F 325-9611 +4
SARGENT Jonathan J 325-9611 +4
1127 PEPPER Tony 321-6885 9
1129 NASH Darryl 636-9637 3
1130 XXXX 00
1135 MCCOY R 329-1986 +4
1136 BLOCHWITZ Jan 633-7656 3
PRATT Dave 633-7656 3
1137 CARR E 728-1598 +4
1138 WADE Denise 636-0843 3
WADE Jesse 636-0843
1143 XXXX 00
1145 COLE Lisa 634-1085 3
1149 PHILLIPS Noble F 315-9884 +4
1151 QUINLAN Norman 728-9962 8
1152 HUGHES Randy 728-9660 +4
WRIGHT D O 320-6696 7
1154 XXXX 00
1157 FREYMANN Gordon 633-4523 +4
FULTON Chris 633-4523 +4
1159 CORBITT Dean 636-8228 +4
* 0 BUS 27 RES 12 NEW

ARLINGTON PL NE 30306 ATLANTA

FULTON CO

N FROM 1092
BRIARCLIFF PL TO
ROSEDALE DR

851 GOUSS D 875-1129 1
GOUSS Deva Joy MSW 892-1476 6
RODNEY Tony 875-1129 2
852 JONES Lawrence 872-5478 +4
SLAUGHTER Donna A 873-2740
855 TURNER Allison 876-2825
TURNER Charles 876-2825
856 HOPKINS Terry D 872-5253 +4
861 MACKAY Bruce C MD 874-3163
MACKAY Joan O 874-3163
862 MAY Jewell E 875-0510
865 MARVIN Charles A 874-0616 8
866 DAVID M W 875-2855
875-1756 6
871 BROWN Johnny C 876-7699 8
872 ABATE Tony 872-3628 +4
LEDET Winston J 872-3628 +4
875 RUBIN Muse 873-3326 6
876 ROBERTS Kay W 876-5093
879 SHAVER A L 876-6627
880 CARLTON Rayman G 872-6615
885 KRUGMAN Edw B Atty 873-5885 5
886 JENKINS Chris A 875-7311 3
STEPHENS J Michael 875-7311 3
889 TATE V C 873-6197 +4
890 EVANS Durrett 892-2553 +4
LUBEN Steve 892-2553 +4
895 DEANE Richard P 881-1077 1
896 FLOYD Julie 892-5056 3
FLOYD Russell 892-5056
899 NICHOLSON Walter S 874-4728
900 WATERER V B 876-8883 5
906 TAYLOR L I 876-8932
* 0 BUS 33 RES 7 NEW

ARLINGTON RD 30344 EAST POINT

FULTON CO

SW FROM POTOMAC DR
TO CHESAPEAKE WAY
S OF WASHINGTON RD

2794 BROWN Darryl 763-8398 +4
NASH Patricia 305-0088 +4
2795 DEAN Bessie 768-0884
2804 XXXX 00
2806 XXXX 00
2812 DINGLE Jerry L 768-6845 8
2815 XXXX 00
2825 BOSTICKMORGAN O 767-4262 0
2828 XXXX 00
2836 HILL Braddock 767-4508 7
2844 XXXX 00
2864 LUCAS Dave A 761-1205
2872 XXXX 00
2875 CALLEIRO Abner R 761-2349 5
2880 LINDSAY N J 763-1998 +4
2892 FULLWOOD Hattie R 767-7759 1
ROBINSON Ethel 767-7759 1
2893 XXXX 00
2900 CHAMBERS Charles H 768-7466 7
2901 XXXX 00
2908 GRIFFITH L 767-8115
2909 CASTLEBERRY Malcom 768-5908
2916 LUCAS S T 768-7592 +4
2917 LYNCH Wayne E Maj 768-4026
2924 JONES Donny 768-7218 8
2925 LEVINE Richard K 768-6408 2
2933 XXXX 00
2934 MACARTHUR K 766-4357
2941 MERRIWEATHER Annie 768-2825
2949 GORDON Luvenia 761-1486 1
2950 BENNETT M L 763-2233 9
JOHNSON Diane 763-2244 3
JULY Charles 768-3294 1
* 0 BUS 33 RES 4 NEW

ARMAND CT NE 30324 ATLANTA

FULTON CO

OFF ARMAND RD

850 XXXX 00
855 LESHER James E 262-3264
860 HESSE Fred W 231-0379
861 LAWLOR Cindy 262-3264 1
865 MCDEVITT Rick 266-0755 7
866 LEE Shirley E 261-8781
869 XXXX 00
871 DEIN Joseph C 237-2605
872 MOON Charles R 237-1846
* 0 BUS 9 RES 0 NEW

ARMAND RD NE 30324 ATLANTA

FULTON CO

S OFF LINDBERGH DR
W OF CHESHIRE BRDG RD

2177 COFFING K 816-1155 3
COFFING M 261-5574 2
2183 MUSIC Denver 231-3611 7
2189 WALLER Deborah 264-0896
WALLER Doug 264-0896
2201 SMITH Harmon 237-0843
2217 BOETIG Jeffrey L 266-9045 2
2220 XXXX 00
2225 HULME W K 233-7392
2228 SCOTT Robert F 266-2264 9
2272 EVERHART Butch 365-9968 1
EVERHART R 365-0195 1
2278 CRAWFORD Eugene E 233-9812
2281 XXXX 00
2286 XXXX 00
2287 ARNOLD Julie A 261-3712
ARNOLD Richard A 261-3712
2292 MORGAN Patricia 231-2078 9
2293 FORD Maynard W Mrs 237-4836
2298 CONNELL Jerry 231-4585
2301 MCCRARY William B 231-5428 0
2304 MONTI P M 261-6320 3
2307 MYHRE Leroy N 233-1298
2312 BROWN Karla 262-9605 +4
2315 WHITE B Rodney 231-2093
WILLIAMS Michael P 231-2093
2318 LITTLETON Ernest Sr 237-7151

..ARMAND RD NE 30324 CONT..
2321 XXXX 00
2324 XXXX 00
2325 JENKINS John P 239-9754 2
MARGINI Mark 239-9754 2
2330 ROW Barbara 261-9418 +4
2333 MARKELL Howard I 233-2501
2336 ALVAREZ James 233-7545 0
2339 FRASER Wm F 233-7950
2342 LOCKWOOD S N 237-8400
ROGERS K A 237-8400
2345 PASCHAL Turner 237-1463
2351 BARTLIFF C 231-5704 2
2357 RUIZ Lulu A 231-0955 +4
2358 BRENNAN Ren 233-0451
2365 GALYARDT Mark A 365-0060 +4
2366 XXXX 00
2372 MINES John L 237-1387
2381 BEESON Mardy M 261-4136 8
REID Beverly L 261-4136 8
2388 WADE James 233-3785 +4
2391 SMITH Thos V 233-2896
* 0 BUS 48 RES 5 NEW

ARMOUR CIR NE 30324 ATLANTA

FULTON CO

N FROM ARMOUR DR

414 *AVERY HERB MUSIC 875-9393 +4
*GREGORY KEN STUDIOS 875-9388 +4
*JUNGLE JUICE RECORD 873-0071 +4
*LARSEN ORTHICAL SV 875-7451 +4
*MUSITECH INC 607-0027 +4
416 *DAVID ALAN PHOTO 872-2142 3
418 *BEWLEY PHOTOGRAPHY 872-7277 1
*JIM EDWARDS PHOTO 875-1005 9
420 *DIVITALE PHOTO 892-7973 9
422 *GOWN IMPORTS 876-5967 1
423 XXXX 00
424 *ACCENT PRINTING 874-2100 9
*CONCLEN SERVICES 876-7145 +4
426 XXXX 00
428 *POSITIVE IMGE PHOTO 874-3272 5
*RICK ROBBINS DESIGN 881-1205 2
429 *FLOWER EXPRESS LTD 881-0372
*FOOD AMONG FLOWERS 881-0372
*MAGNUM POL EQP INC 874-1967 2
430 *FIORI FLOWERS 872-9795 1
431 XXXX 00
436 *ACTION TOYS ATLANTA 876-6008 0
*BLENDER QUEEN IND 876-6008 +4
*CHINA CONNECTION 876-6008 1
*WESTMINSTER INTL CO 876-6008 0
437 *BANNER AD SPECIALTY 873-1777
*BANNER NAME PLATES 873-1777
*COMMAND UNIFORM CO 873-1777 +4
*POSTAL DEPOT 881-4096 +4
438 XXXX 00
440 *APACHE LEATHER LTD 607-0410 2
*FLEMINGS OF BUCKHD 874-3203 2
442 *MURPHYATUOHYS CTRNG 875-3885 +4
*TUOHYS CATERING 875-3885 +4
444 *COMBUSTION EQUIP CO 261-9429 5
446 XXXX 00
448 *TAYLOR&COMPANY 874-2333 +4
452 *BAYROCK CORP 875-0850 1
454 *SONGBIRD STUDIO 892-4488 +4
456 XXXX 00
458 XXXX 00
460 *EVENT ELEMENTS 892-0084 +4
*WK RENT ATLANTA 875-7303 3
462 *DISTINCTIVE DESIGN 881-0786 +4
464 *J O I C O ATL 607-8820 +4
466 *INTL PROMOTIONS SVS 874-2335 3
*MINGLEDORFFS INC 873-6311 +4
467 XXXX 00
468 XXXX 00
469 XXXX 00
470 *MAIN SOURCE 888-9844 +4
472 *PROGRESS UNLIMITED 872-3642 +4
*SHIRLEYS PRNTG SERV 876-0979 3
474 XXXX 00
476 *COLOR IMAGE ATLANTA 876-0209 7
477 XXXX 00
478 XXXX 00
479 XXXX 00
480 *RICHARDSON ASC ELEC 875-0083
481 XXXX 00
482 *THE MODEL KIT 872-8587 +4
483 *DIVERSFD SERVICES 881-4333 3
*GREAT ESTRN DISTBS 873-6000 6
*PREMIER BRASS 874-9500
*PREMIER FABRICATORS 872-8200 +4
*PREMIER WINDOWWEAR 874-9500 0
484 *ATL FURN RESTORATIN 876-5627
486 XXXX 00
487 *VISIONARY CREATIONS 873-0808 +4
488 *SOUTHEASTRN RPRGRHC 875-5233
490 XXXX 00
491 *REDBEAU MANNEON SRV 873-6452 3
492 *PHOTOCOPY WRHS INC 875-9956 +4
494 *AUDIO CRAFT 892-9282 3
*PEACHTREE PUBLISHER 876-8761 6
495 *BAXTER CLIFFORD D 873-6828 6
*CREATIVE SND CNCPTS 873-6628 6
500 XXXX 00
501 *STEZZI DIRECT INC 876-2600 3
502 *K 2 STUDIOADESIGN 881-1215
*K 2 STUDIOADESIGN 881-9415 +4
*KLING DAVID 881-1215
504 *BERNIER BRAGG 874-4672
*STUDIO AMERIKA LTD 874-4672 6
508 *TORRENTES FURNITURE 881-6772 +4
512 *THOMAS SALES CO 876-3691
513 *FIRST FASHION 876-6706 0
*UPTOWN FASHIONS 876-6706 +4
514 XXXX 00
517 *CLEMMONS ASCTS RLTY 874-2447
*CLEMMONS R E 874-2447
*MARTIN WESTLEY 888-0305 +4
*SWATCHBOOK STUDIO 882-3019 3
WESTLEY Martin 888-0305 +4
518 *BURFORD HALLASMITH 876-7335
*CLOW AER O FLO SWGE 876-7335
522 *SOUTHRN WOODWORKS 873-2755 +4
526 *BRENNANS SEAFOOD CO 875-5933 3
527 XXXX 00
527 *ROSENBERG JACK 873-3731
*SHADCO ADVERTISING 873-3731
528 *BRAGG CONTRACT FURN 875-1948 9
529 XXXX 00
530 *BULLARDS LCKMSTRASF 876-1267 7
*BULLARDS LCKMSTRASF 875-1643 7
532 *DESIGNER DIRECT SRV 873-4637 +4
534 XXXX 00
537 *ATLANTEL 892-5000 +4
538 XXXX 00
539 *TAB SERVICES INC 872-1861
540 XXXX 00
542 *MATTHEWS A PHOTO 872-3264 8
MATTHEWS Allen A 876-0797 0
544 *BAUMGARTENS IMPORTS 874-7675 8
*CLASSIC DESIGNS SRV 875-4417 +4
*EXCLUSIVE IMPORTS 872-7479 5
*MARK THE MOVER 875-1233 +4
555 *HUARC CO INC 892-4900
557 XXXX 00
571 *GAIL K FABRICS INC 876-8853 2
572 *CHEZ CASTING 873-1215
*CHEZ GROUP 873-1215
*CHEZ STUDIO 873-2482 2
*SLATON DON 885-1498 +4

..ARMOUR CIR NE 30324 CONT..
*WEIST BARRON TV ACT 885-1498 6
576 *CREATIVE RSRCE GRP 885-1600 2
578 XXXX 00
580 *AMERIVAP SYSTEMS 876-2220 +4
*BLITZ INC 876-2220 +4
*VAPTEC 876-2220 +4
582 *CENTRL DELIVERY SRV 892-1350 9
586 XXXX 00
592 XXXX 00
* 103 BUS 30 RES 37 NEW

ARMOUR DR NE 30324 ATLANTA

FULTON CO

NW ABOUT 2000
MONROE DR NE

99 *MIZELL BROTHERS CO 875-9361
101 XXXX 00
129 *SOUTHRN MOULDNG&SPL 872-0775
159 *DELTA COLOR INC OFC 885-9945 0
171 *SPECIALTY CONST PRD 873-2565
181 XXXX 00
199 *RENU ENTPRS INC 885-9000 +4
201 *SOUTHRN SIGNATURE 872-4411 3
205 *BINDERS ART CENTER 872-4341 3
*COLORMILL CLR PRFNG 885-1200
*COLORMILL CLR PRFNG 872-4224 2
*CREST ART 885-1200
*CREST MANUFACTURING 885-1200
219 *ORIGINAL BRAND FOOD 874-4888
231 *WYETH AYERST LABS 00 8305 3
251 *LOS AMIGOS TORTILLA 876-8153
269 XXXX 00
300 XXXX 00
306 XXXX 00
335 *C C DICKSON CO 872-6626
340 *FLEET TRANSPORT CO 881-9193
*FLEET TRANSPORT CO 872-4741
*FLEET TRANSPORT CO 872-1848
*WALKER HAULING CO 872-4741
342 *WILLIAMS BROS CNCST 881-1726 7
348 *SIGNAL MTN CMNT CO 875-7091 7
355 *DICKSON C C CO 872-6626
357 *ABRAHAM&BROWN 881-1443 +4
*DESIGN AL 881-1443 3
397 *SWIMLINE INC 872-5811
418 *A GREENE CLSSC LIMO 875-3866 +4
*HOLIDAY INN ATL CTL 873-4661 +4
420 *D&I BODY SHOP INC 874-1174 3
*PUBLISHERS CIRCULTN 892-9421 +4
*RUG MASTER 874-8020 0
C*A D S I CMPTR SPLY 607-8003 3
441 *JIM SCOTT ORG&PIANO 874-3644
*SCOTT JIM PIANOS 874-3644
464 *HOWARD DWIGHT PHOTO 872-2488
466 *UNITD SERV APPAREL 872-9285 2
468 *AQUATIC ASSOCIATES 876-7260
*PHOTOGRAPHIC INVST 876-7260
*SYMMES SYSTEMS 875-7260
470 XXXX 00
* 38 BUS 6 RES 5 NEW

ARMOUR PL NE 30324 ATLANTA

FULTON CO

N OFF PLASTERS AV
W OF ARMOUR DR

440 *BANANA SPLIT 875-8953 8
*COMMERCL PHOTO SERV 874-0154 3
*TODDLE TYKE CO 875-8953
441 *ACE BTYANAIL SUPPLY 874-0154
*ACE NAIL&BEAUTY SPL 874-0154 3
*AIR SYSTEMS CONTRL 872-2245 3
*CREATIVE NAIL DSGN 874-0154 +4
*DEVELOR 10 874-1149 3
* 8 BUS 0 RES 1 NEW

ARMSTRONG SE 30303 ATLANTA

FULTON CO

S OFF EDGEWOOD AV

22 XXXX 00
48..... APARTMENTS
ALI Awil 659-9608 +4
ANDERSON Elizabeth 222-9721 +4
ANDREWS Timothy 688-0628 +4
BURKS Pearson 659-1824 +4
CALHOUN Shondalyn 524-4723 +4
CARTER James Jr 524-5922 +4
COUCH Reionna 881-2003 3
ELLIS Art 525-5957 +4
FREDERICK Curtis Jr 521-9361 +4
GRAHAM Sharon M 524-5044 +4
GU Chileng 215-9638 +4
HUNTER Lenora P 222-0120 1
JONES J C 688-8906 +4
JONES Nancy 581-4078 3
JONES Rachel 523-6288 3
LUSTER Debra 223-3319 +4
NIX L 524-6061 +4
OUTLER Kendra 653-0475 +4
POTEET C D 659-9137 +4
REED Thurnett 577-3607 +4
RIVERS Xavier 521-9416 +4
SLATON Meredith 221-1445 +4
SLAY Edward 522-5827 +4
STANDIFER W 524-4722 +4
THOMPSON Bawayna 524-4065 +4
THOMPSON T 223-3140 3
TURNER T M 524-8912 +4
UGWUEKE Ephraim 523-8414 3
YANG Ching Chih 688-7989 2
48.....
49 XXXX 00
68 XXXX 00
* 0 BUS 32 RES 22 NEW

ARNO CT NW 30318 ATLANTA

FULTON CO

OFF ARNO DR

2336 XXXX 00
2339 JOHNSON Elnora D 799-8059
2340 GARNER Mary 794-0035
2343 KELLY Venias 792-0862 0
2347 WELLS Chas 799-0351
2353 REDDING Irvin 799-7250 3
REDDING L R 799-7250
2362 MANNING Reginald 792-8875 +4
2365 SMITH Beulah Mae 794-6139 0
2370 TOLBERT Marie 792-7995
2371 WAKEFIELD Mary 792-7995

..ARNO CT NW 30318 CONT..
2377 XXXX 00
2378 XXXX 00
2383 KEITH Granville 799-8441
2386 ZACHARY Yvonne 794-5609 +4
2389 BLAKE Wanda 799-0007 8
2390 WRIGHT Billy Gene 799-1140
2396 BURKES Willie 794-8896
* 0 BUS 18 RES 2 NEW

ARNO DR NW 30318 ATLANTA

FULTON CO

E ABOUT 1600
HOLLYWOOD RD

2424 MONTFORT Colette 799-0839 +4
2430 GILBERT Willie 794-0476
2442 *FERNANDERS GROCERY 794-6550
2480 *TWO ONE QUICK STOP 794-9949 +4
* 2 BUS 2 RES 2 NEW

ARNOLD 30354 HAPEVILLE

FULTON CO

E FROM SUNSET AV

102 XXXX 00
189 LEARY John F 766-8182
191 TRUBELL James R 767-0936
195 NICHOLS Edward 768-3131 3
REIGELSPERGER Inez 762-6235 7
197 HOLDER J M 767-2929 0
199 JACKSON T Jr 761-4271 9
230 *ST JOHN THE EVNGLST 767-6416 2
240 *ST JOHN THE EVNGLST 767-5877
*ST JOHN THE EVNGLST 767-4312
245 XXXX 00
* 3 BUS 8 RES 0 NEW

ARNOLD NE 30308 ATLANTA

FULTON CO

E FROM PALAFOX DR
S OF LA VISTA RD

387 KELLY Casey A 524-1772 7
391 BALLARD Willie F 566-9803 3
395 XXXX 00
401 SOUDER C 688-0419 +4
402 XXXX 00
405 SHY Julia M 524-5309
406 XXXX 00
409 TUCKER Clarence J 523-0614
410 LEMON Lelenne C 523-5501
413 BYERS Ronnie 681-0054 +4
GLENN Juanita 222-9548 +4
JOHNSON Ernest M 525-3471 2
414 BAKER S L 215-9125 +4
419 XXXX 00
420 WILLIAMS Bessie 521-2570 1
425 KING R 524-6807 3
426 LAMAR Victor 681-9569 2
447 HAMILTON Kenneth 681-9944 +4
X ANGIER AV
453 BROWN L 688-0358 9
461 HEARD Inez 688-6057
466 XXXX 00
469 XXXX 00
600..... APARTMENTS
ARCHER G 876-8440 +4
BARBER Robert 874-2603 +4
BELL Willie Jas 875-3068
CLAYTON Margaret M 872-3154 8
DILLARD Howard Jr 888-9190 +4
GOODMAN Robert 892-6198 0
HAYES Timothy 888-0761 +4
JACKSON Pearl O 874-6439 2
REED Jessie 885-1113 2
SMITH Gladys 874-6116
SWEETING Bernice 876-8969 7
WATTS Sally 872-9568
WEST Charles 876-7719
WILLIAMS Stanley B 607-7256 2
WOODEN Mary T 872-1342 1
600.....
* 0 BUS 37 RES 9 NEW

ARNOLD AV NE 30324 ATLANTA

DEKALB CO

OFF PALAFOX DR

1309 UMBER D G 962-0177 1
1311 MORAN L 633-3226 1
1316 GUTCHER John B 636-7860 1
1317 RAUCH David 634-8596 +4
RAUCH Karen 634-8596 +4
1320 DURDEN Connie L 636-0031
1321 LERCH Robt A 636-1590
1325 HOOVER Becky L 636-1437 0
1337 BUSBEY Kay 633-0983 +4
1343 RISOLDI Cynthia 325-1658 +4
1345 NOWAK Laura S 325-9771 +4
1349 SMALLWOOD Margaret 636-4705
1353 EVANS Scott 636-1005
1355 CRUNKLETON Ouida H 636-7847
1368 XXXX 00
1369 NEWELL S B 636-1055 0
1372 GANDL Ellen 321-6848 2
MCMANUS Ellen 321-6848
1373 TROUTMAN Thomas F 634-4797
1376 QUIZA R 634-9076
1377 CONLIN M B 636-9235 5
1380 PUTMAN E W 636-5784
1381 XXXX 00
1385 BOYCE Millicent 636-2744 +4
CRAIG Karl 636-2744 +4
SALAZAR Cristina 636-2744 +4
1386 XXXX 00
1388 COLE Harry A 636-4259
1389 MOORE M D 633-8616 +4
1393 PETERS B 321-1720 7
1396 XXXX 00
1404 JOHNSON R B 633-6292 8
1405 ALSTON Eudora K 636-0028 2
1406 XXXX 00
1409 DAVIS Bayne 320-1354 3
KITCHENS Kim 320-1354 3
MCDANIEL L A 320-1354 3
1412 MILLER Charles D 962-0475 1
SCHROCK David G 962-0475 1
* 0 BUS 39 RES 9 NEW

ARPEGE WAY NW 30327 ATLANTA

FULTON CO

OFF ELYSIAN WAY

1 COLLINS Cathy 352-6946 3
COLLINS Paul 352-6946
2 XXXX 00
4 REAGAN David 352-4450 +4
5 CLEVELAND Joel 351-1386 +4
JEANCLAUDE Cheryl 351-1386 +4
6 NUNNALLY Mary H 352-0952 7
7 XXXX 00
8 BALCIONI Beverly 355-7403 3
9 XXXX 00
10 PARHAM F B 605-0588 3
11 LUQUETTE Richard 352-1502 +4
12 HEARN Drew 605-0580 3
13 XXXX 00
14 WATSON Robert L 352-8417 3
15 XXXX 00
16 XXXX 00
17 XXXX 00
19 JOHNSON Dwayne L 355-3641 9
20 AHERN Lawrence J 351-9702 3
23 EMERSON Susan V 351-2118 1
24 BALDEL A 351-6361 2
LEE S 351-5463 2
25 SMITH Clint 355-8305 3
SMITH Jo 355-8305
26 WALLACE A S 352-3335 7
27 PRESTON Forrest L 355-1517 6
28 HOLMAN Keith 350-8123
29 HYDE Alex 350-8276 3
WILHAM Vance 350-8276 3
30 BURNS Jennifer W 351-3738
BURNS Michael E 351-3738 3
31 XXXX 00
32 HOLT Michael W 355-3552 +4
33 SHOWFETY Jim 351-3590 +4
WHELAN Matt 351-3590 +4
35 LANIER Chip 352-8036 +4
LANIER Deanna 352-8036 +4
36 KELLY Martha 609-9036 +4
OGLESBY Matthew 352-4146 +4
37 DISMUKES James R MD 350-5621 +4
38 WOOD G Larry 352-2935 0
39 MARLER B F 355-7083 2
40 GREEN Michael 355-4071 +4
42 XXXX 00
* 0 BUS 45 RES 13 NEW

ARROW CIR 30341 CHAMBLEE

DEKALB CO

ABOUT 2900
SHALLOWFORD RD

2290 XXXX 00
2336 MILLER P E 458-3603 9
2343 RIVERA Francisco 454-8525 9
2344 KING Susan B 457-3451 7
2349 XXXX 00
2352 CHAE Byong K 986-8539 1
2355 XXXX 00
2360 CREDILLE Chuck 457-7241 0
2363 XXXX 00
2368 DEMPSEY Joe T 457-2488
2373 MOORE K N 458-1395
2376 FELDMAN Bryan 458-5493 3
2381 XXXX 00
2387 JONES Jerry M Jr 458-6399 1
MCMILLAN J L 458-6399 1
2390 XXXX 00
2395 WOLF M B 454-8482 1
2398 ROUSE Stanford 457-8862
2404 XXXX 00
2410 XXXX 00
2416 SMALL William C 457-8110
* 0 BUS 21 RES 0 NEW

ARROW CRK DR 30341 CHAMBLEE

DEKALB CO

OFF DRESDEN DR E
OF BUFORD HWY

2838 XXXX 00
2841 POWELL Samuel L 457-7209
2844 WILLIAMS Wesley M 457-9933
2849 MORSE Edward A 451-9986 1
2850 HAYGOOD Charles 457-9914 8
2855 XXXX 00
2856 YOUNG Frank Pc Atty 457-8649
2862 CHAE Byong Ik 458-3358 3
2863 PRICKETT Arnold 451-9108
2868 SHERWOOD Tanya 452-8536 +4
2871 FRANKLINSTEELE S G 457-0989
2874 BRANNEN Chas C CPA 457-6259
2880 MAKRIS A 457-1264 2
THOMPSON M 457-1264 2
2886 XXXX 00
2894 XXXX 00
2899 GOOFREY G D 455-6292 3
2900 XXXX 00
2906 HOFFMAN Nat F 457-1749
2909 MCCORMICK Carolyn 451-1293
MCCORMICK J L 451-1293
2910 XXXX 00
2916 GENDREAU J A 457-1896
2922 PARKER T L 936-8446 3
2925 DOMKE G S 452-8645 3
2928 KILPATRICK A M 458-3751
2934 NIX D C 457-5923
2937 HOLLAND Tammie D 451-0320 3
2942 XXXX 00
* 0 BUS 29 RES 1 NEW

ARROWHEAD TRL NE 30345 ATLANTA

DEKALB CO

E FROM ALDERBROOK
RD TO TIMBERLND RD

1655 HATCH Milford H 636-5578
1658 XXXX 00
1664 DYKES Helen S 633-8860
DYKES Thomas W 633-8860
1670 HARRISON Wm D Atty 633-0099
1671 HAYES Henry T Jr 633-3515
1676 KALVELAGE Sylvia B 634-8069
1684 KENT J D 636-2905
1685 GUICE Willard 634-5084
1691 SEIFERT Julie 321-8978 2
SEIFERT Ron 321-8978 2
1692 READ S P 325-7835 7
1699 LEVEY A 634-7203 3

COPYRIGHT HAINES & CO., INC. INFORMATION ON THIS PAGE MAY NOT BE KEYPUNCHED, ENTERED INTO A COMPUTER OR PHOTOCOPIED, IN ANY MANNER WHATSOEVER EXCEPT AS AUTHORIZED IN WRITING BY HAINES & CO., INC.

TP	Adjoining	Source
-	✓	Haines and Company Inc.

OTTLEY DR NE 1994

ORMOND SE 30315 CONT
296 XXXX 00
297 XXXX 00
299 ROBERTSON Ruth 627-6588
300 JUHAN Wm A Rev 622-9202
306 MILLING Annie Kate 627-6325
315 HODGDEN Renee 622-0677 +4
LOCKHART James 627-7109 +4
WRIGHTSON Glenn S 627-5833
316 MARKLEIN Carol A 622-7710 0
319 XXXX 00
326 XXXX 00
334 XXXX 00
336 *SUPER MART 622-3452 3
X GRANT
343 XXXX 00
344 FOLKERS J P 624-4047 +4
FOLKERS L M 624-4047 +4
347 XXXX 00
348 BUTLER Larry Kent 622-5333 6
YOUNG C E 622-5333 6
353 XXXX 00
354 BROWN Michael A 622-7219 0
COOBS David 622-7219 +4
355 FREDERICK Susie 622-0756 +4
YARBROUGH Edith 627-7201
357 THOMSEN Carl 622-1538 +4
THOMSEN Pam 622-1538 +4
365 XXXX 00
367 MILLER Alice 624-9566 +4
X RAWLIN
371 WILL Mary Kay 622-1220 0
382 RITZ John 622-3184
RITZ John 627-3693 3
RITZ Katalin 622-3184
386 PARDUE Andrew 624-1941
389 XXXX 00
393 GAY John E 624-3153 9
TODD P M 624-3153 3
397 HARMON Bessie 622-8689
403 HAMMONDS Curtis D 622-6525
404 XXXX 00
* 4 BUS 145 RES 20 NEW

ORMOND SW 30315 ATLANTA

FULTON CO

E OFF WINDSOR W OF PRYOR TO CHEROKEE AV E OF BLVD

56 ODIKPO B 688-3344 1
X DREW
60 MARSHALL Louise 523-6785 3
64 BANES Maydrin Y 589-1623 2
72 BOHANNON Gladys 525-3080
X WASHINGTON
X PRYOR
184 TOLES Darrell 524-0944 +4
WILLIAMS J P 688-4159 8
185 PITTMAN Rolita 522-6835 +4
186 PARKS Willie 525-1379 6
187 HARRIS Larhondra R 659-0363 3
188 SMITH Thomas Allen 222-0447 2
190 XXXX 00
194 MURPHY Annie 681-5169 +4
196 XXXX 00
198 XXXX 00
200 STARKES Grover 653-1045 2
WAKEFIELD Rosetta 653-1045 2
202 XXXX 00
204 STILES Thelma 577-4302 8
206 XXXX 00
210 XXXX 00
216 XXXX 00
217 SLATON Mary Dukes 658-9379 8
224 TALLEY Anthony 522-5624 1
236 TUCKER Sarah L 522-5095 2
246 JONES Larry 688-0072 3
250 RICHARDSON Ingrid L 525-3239 7
256 STROUD Leroy 688-5937
260 XXXX 00
264 XXXX 00
270 MOSLEY Brinnie 524-0719 3
* 0 BUS 30 RES 3 NEW

ORR NW 30314 ATLANTA

W FROM 288 GRIFFIN TO CHESTNUT S OF SIMPSON

751 WILLIAMS Melvin 577-0312 1
755 BATTLE Johnnie Mae 523-0700 3
* 0 BUS 2 RES 0 NEW

ORR DR 30344 EAST POINT

FULTON CO

FROM HEADLAND DR

2897 REID Robt E 762-9979
2911 DIXON Jessie Mae 766-4596
DIXON Melvin 766-4596
2944 WITHAM J E 766-0656
2954 XXXX 00
2955 MENTZ Francis H 761-2596 2
2964 COX John Howell 761-2626
COX M B 761-2626
2974 TRICE William 767-8918 8
2975 ROBINSON George 763-1986
ROBINSON V T 763-0023 1
2984 BEARD J L 767-3915
3004 MCLENNAN Terry R 762-5886
3005 LONG Lee Jr 767-3437
3014 XXXX 00
3034 EADY Arnetta 762-6195
EADY Fred 762-6195
3035 GIBRILL Hashim 762-5668 +4
GIBRILL Tammy 762-5668 +4
3044 *SMITH&WILLIAMS CO 768-2287 1
3054 KORDYS Joseph R 761-8654 +4
3055 POTTS Ben H 761-8073 6
3064 WALKER Gerald 763-8642
WALKER Marraire 763-8642 3
3065 MUHAMMAD Beverly 768-7990
3075 WASHINGTON D W 766-8674 8
WASHINGTON David Jr 768-2166 +4
* 1 BUS 26 RES 4 NEW

ORTEGA WAY 30341 CHAMBLEE

DEKALB CO

OFF BEVERLY HILLS DR

2456 XXXX 00
2462 VU Dung Dinh 454-8918 8
2466 CORNTASSEL Kenneth 454-9663 7

ORTEGA WAY 30341 CONT.
2471 XXXX 00
2472 STOLTZFUS S M 454-8055 0
2478 SHIELDS James 457-7439
2479 BATES Stephen D 455-4538 0
2485 ATKINS J E 455-4134
2490 ALEXANDER H 457-6680
2491 COLINDERES Oscar 457-5281 0
2496 DELLINGER M 458-6912 7
2497 AU Yu Tong 451-0038 3
2502 YIP Gary 457-0891
2503 FRITZLER Alexander 451-6986 0
2506 PALMA Victor 451-3567 3
2514 LLAMAS Julio 936-9493 +4
* 0 BUS 16 RES 1 NEW

OSBORNE SW 30310 ATLANTA

FULTON CO

W FROM EVANS DR TO MURPHY AV

1085 POWELL Claudette 755-9934 +4
1100 TAYLOR Exie Mae 755-7313
TAYLOR James 755-7313
1107 XXXX 00
1108 BYRD L 755-8128 +4
1110 STARR Christine 753-2915
1119 HARPER Michael 755-0090 +4
1120 XXXX 00
1122 XXXX 00
1125 HUNTER Robert L 755-6951 8
1127 BENNETT Evans 753-0296 +4
1132 XXXX 00
X LANIER DR
1141 XXXX 00
1144 GLASS M 752-7375 7
1146 XXXX 00
1147 *SHADY GROVE BAPT CH 755-4332 7
*SHADY GROVE BAPT CH 753-2653 9
1150 XXXX 00
1151 XXXX 00
1154 GORE E L 755-5307 6
1158 XXXX 00
1159 HARPER Jessie 755-5826
1162 DAVIS Capers 753-1584
DAVIS Pauline 753-1584
1166 JOHNSON Mary F 755-9084
1170 BOWDEN Elais 755-6220
1175 XXXX 00
1176 CALLOWAY Angie 755-6203 0
1182 XXXX 00
* 2 BUS 27 RES 4 NEW

OSBORNE RD NE 30319 ATLANTA

DEKALB CO

N ABOUT 4200 PEACHTREE RD

2660 *BEST BUDDIES AMER 233-7913 3
*DEKALB CO HLTH MNTL 231-9363
*DEKALB CO HLTH MNTL 261-3127 2
2665 *GRAND TOURING MTRWK 261-7323 9
2666 XXXX 00
2669 *AERODYNAMIC KITS 233-6116
*AUTO MOD ATLANTA 233-6116
*AUTOMOD ATLANTA 233-6116
HERMAN G B 233-5632 3
2675 *OLYMPIC CITY RPRTNG 266-9161 +4
ROBERTS Jan E 266-0795 +4
ROBERTS Jan E 266-8161 +4
2677 DENHAM R 261-4619 +4
2688 FLYNN Brian 239-0592
FLYNN Leslie 239-0592
HARGADON Leslie 239-0592 0
2692 BERTHON Bruce 264-1321 2
2697 XXXX 00
2700 EISENBAND M 264-9445 +4
GRONHOLM Greg Atty 237-1006 +4
HOROWITZ R D 841-0801 2
JENSRUD Christian 841-0801 2
WALLACE Donald A 240-0577 9
2705 MINCHEW Ellen 237-4275
2706 BROWN Susan 816-7539 3
OCONNOR Kathleen 816-7539 3
2712 LOWERY Jean 365-0596 1
2713 PELLY Chip 266-2620
2718 SORENSEN David 266-6353 +4
2724 ARNOLD Kevin 816-5920 +4
GREGORY Anita 816-5920 +4
2725 XXXX 00
2730 JACKSON Michael L 264-9437 +4
MCDONALD James H 266-2608 +4
2733 BEATTY Richard E 233-6271
2736 XXXX 00
2741 CARR John 816-9750 +4
CARR John H Jr 231-9346
2746 ABNER David A Jr 237-0711 9
GRIPPO D D 233-3188
2751 NEUSTADT Don Jr 233-5507 9
2756 BERNEBURG K E 264-1895 +4
LEWIS Kimberly T 364-9427 +4
2757 RODGERS Clifton D 233-3521
2765 *ALLIED FUNDNG UNLTD 365-8050 +4
COOPER G 237-0263
*KRNICH JOHN V 262-7958 6
SCHEINMAN Rob 261-1761 +4
SIDERIS Bill 365-0641 +4
*TESLA ELECTRIC 262-7958 0
TREVELINO Dean 261-1761 +4
2768 GAUTIER Randy M 237-3073
2771 XXXX 00
2776 BENFORD M C Mrs 233-6432
BENFORD Murray C 237-4743
2782 ARNOLD Ray F 261-5564
2785 NEAL Joe 237-5288 +4
PITNER E J 233-4744 3
*SAMS TAPE TRUCK 237-9075
2788 XXXX 00
2794 LUNSFORD Geo Jr Mrs 237-5165
2800 CURRENS Ronald B Jr 261-2991 +4
2807 WHITESELL Patricia 261-6351
2826 BLISS Verne Jr 237-2864
WRIGLEY D E 264-9244 3
2829 COKER Edward L 237-7380 9
2836 XXXX 00
2839 JONES William M 264-9208 8
JONES William M 264-9829 8
2847 COLLINS Arthur B Jr 233-9506
2848 XXXX 00
2857 BURNETT C J 233-3036 9
2862 XXXX 00
2867 BEEGLE Rita 264-0152
BEEGLE Rodney N 264-0152
2870 XXXX 00
2873 BROCKMANN Marvin 237-4233
2876 XXXX 00
2880 MOBLEY Hal 266-8813 2
SICKLER Steve 266-8813 2
2886 SAKR Khaled 261-6527
SAKR Shereen 261-6527 3
2975 MOLINA Mike 237-2118
2981 *WEST BROS APPL RPR 261-4869 6
2987 DUNN Samuel N 231-4142 2

..OSBORNE RD NE 30319 CONT..
2992 XXXX 00
2999 HUBBARD Johnny 231-9242 5
3002 XXXX 00
3007 ALEXANDER M 231-4480 7
3017 XXXX 00
3020 XXXX 00
3021 XXXX 00
3061 BOND P A 266-2590
3062 XXXX 00
3068 XXXX 00
3073 XXXX 00
3085 XXXX 00
3086 *MORRISON FARMS INC 261-3502
*MORRISON FARMS INC 364-0961 1
3087 JACKSON Raymond 233-3817
3091 MARTIN Almond 365-9565 7
3138 XXXX 00
3148 XXXX 00
3152 SUTTON Willis 252-6176 0
3153 *LAURA ANNS HSE BTY 255-0042
3159 XXXX 00
3166 XXXX 00
3167 BURGESS Joe 252-9584 2
WHITE Sonji L 257-1608 +4
3176 HENDERSON James A 843-1253 7
3177 XXXX 00
3179 XXXX 00
3187 *CHINA GROVE MSSNRY 257-9403
3191 XXXX 00
3192 JETT John C Jr 851-1617 3
3220 WALLACE Jessie M 250-1169 1
3222 XXXX 00
3225 ROSS Jerry 847-0685 0
3237 DILLARD Myrtice 257-0462
3239 MIDDLEBROOKS L 252-0013 8
3242 XXXX 00
3243 CHATMAN Dorothy D 252-4210 3
3247 CALLAWAY Annie B 257-1775 1
3251 JONES Wallace 255-3877
3272 XXXX 00
3279 XXXX 00
3288 XXXX 00
3290 CALLOWAY Georgia M 252-3875
3294 HORTON S R 256-4160 3
3295 EDMONDSON Alberta 256-1487
3298 XXXX 00
3302 DILLARD Nellie K 255-8253
DILLARD Nellie Kate 847-9702 8
DILLARD W J Rev 255-8253
3303 CHATMAN Anna M 255-4579
CHATMAN Elizabeth 252-9567
3309 XXXX 00
3310 HARRIS Gloria 843-0395 3
3322 MCGUIRE Wanda 255-7280 +4
3326 XXXX 00
3334 LONG Johnnie Mae 250-9618 0
3338 XXXX 00
3360 *DEKALB CO REC CNTR 303-2100 2
* 18 BUS 125 RES 22 NEW

OSBORNE RD EAST NE 30319 ATLANTA

DEKALB CO

OFF APPLE VALLEY RD

2447 YARBOROUGH Ted 237-7602
2455 SISTRUNK Allen 282-2967 8
2458 BOYD V A 237-3956
2459 BALL Robt W 233-0702
2462 XXXX 00
2465 MILLARD J H 233-0278
2471 MCQUEEN Whitney 262-7578 3
OSNER DR NE 30342 ATLANTA
FULTON CO
W AT 5100 ROSWELL RD
45 GARDNER Paul D 255-3116
50 XXXX 00
55 MAY Michael Bruce 255-7723 2
60 CECCARELLI M D 255-0469 6
63 MATTOCKS Grant J 255-1950
74 BURDETT H E 252-1936
80 HATCHETT M T 256-2705
81 DUE Homer H 255-3470
89 GAMBINO Thomas D 256-4674 6
90 GALISHOFF Stuart 255-7403
97 SUNDERLAND Brett A 250-9327 3
100 XXXX 00
107 CLIFFORD G W 843-2989 8
KELLY M B 303-9017 3
110 XXXX 00
115 NORRIS Jamie A 255-4177 0
120 CAMPBELL Scott M 255-2669
121 GRIFFITH Nelson G 255-2681
128 WOOD Frank C 252-5330
131 PARKS Virgil H 255-8149
136 BOSSHARDT Chas J 255-4276
139 MURRAY Dan 303-7715
MURRAY Mimi 303-7715 3
145 COE Edw P 255-7768
146 RODRIGUEZ Olga 252-5895 +4
154 LOUISE V 843-1135 3
155 CULVER Michael 256-6379 3
163 XXXX 00
164 WAGLEY N 250-9730 3
173 XXXX 00
174 XXXX 00
* 0 BUS 31 RES 1 NEW

OTELLO AV 30021 CLARKSTON

DEKALB CO

AT 4020 NORMAN RD

1031 WILSON Guy A Jr 296-7200
1051 HANCOCK J P Atty 294-9163
1061 GABY V R 296-6812
1070 *DEKALB BOE JOLLY 296-6568
*JOLLY ELEMENTARY SC 296-6568 5
1071 GREER Mary Nelle 296-2396
1079 LEE Robert W 296-3562 0
1111 NIELSEN Norman C 296-7929
1120 HOLST Richard 299-2826
1128 PITTMAN C M Jr 299-2235
1138 TOLBERT Tommy 292-5007 7
1146 ANDRIDGE Phillip C 508-0644 1

..OTELLO AV 30021 CONT..
1151 TUCKER Henry F 296-9225
1161 COLLOM R H 299-2006
1167 HAGAN Alison 294-1060 +4
JACOBS Debbie 292-4549 2
JACOBS Deccia 294-1060 +4
JACOBS Gary W 296-1353
JACOBS Nora 296-6239 3
1175 KNIGHT Grady C 299-8597 3
WIGHTKNIGHT Deborah 299-8597 3
1189 JOLLEY Chas R 296-9236 0
1199 XXXX 00
1202 RUSHING John W 294-0234 8
1207 GILMAN Carol A 294-6371 8
SHIRKEY Kathy 294-6371 8
1212 SOLES Terry 296-9246 8
1215 XXXX 00
1226 ROBINSON James P 299-2764
1228 MORGAN Hugh D 294-0871
1229 LOCKWOOD Thomas C 299-5546 9
1235 *KLEERDEX CO 298-1093 +4
1241 BRAND Roxanne 292-9349 3
1246 MARTIN Thomas M 296-0627
1247 BAHR Dianna 296-3875
BAHR W M 296-3875
1252 OKEEFE Chris 297-0008
OKEEFE M 297-0008
1253 XXXX 00
1262 TANNER Edward H 296-4749
1268 XXXX 00
1273 LOWE Jana 294-1953 +4
SNODGRASS M K 294-1953 8
1276 XXXX 00
1281 MOORE Mike 296-6237 8
1289 BODKIN R 299-1449 +4
SMITH Jimmy L 299-1449 +4
* 3 BUS 44 RES 6 NEW

OTTER CRK CT 30328 SANDY SPRINGS

FULTON CO

OFF BURNT OAK CT

385 BRENNAN Thomas J 396-4110
395 LANE Jeff 551-8595
LANE Molly 551-8595
400 BAKER Roy 396-0046 8
405 HOLBROOK Douglas J 394-2723 0
415 KLATT Kenneth A 391-0243 8
425 MOSS V Ray 394-5731
430 SMITH Liz 393-3707 3
SMITH Samuel M 393-3707
435 WESTERHOLT John F 394-0129
440 XXXX 00
445 JOSS C 396-0323 1
JOSS David 396-6188
450 KOSH Mitchell A 393-1837 9
455 GENOVESE D P 604-9409 2
* 0 BUS 15 RES 0 NEW

OTTLEY DR NE 30324 ATLANTA

FULTON CO

SW OFF ARMOUR DR

120 *EXECUTIVE COURIER 249-6609 1
*TYNDALE&CO 873-7944 3
125 *CROWN CORK&SEAL INC 892-1988
126 *ACOSTA SALES CO INC 892-5025 3
150 *PREMIUM PET PRD INC 892-3070 +4
*PREMIUM PET PRD INC 892-0085 +4
165 *FREEMONT INDUSTRIES 875-8171 0
*SOUTHLAND BND WRHS 875-8171
*SUNBELT CNSLTNG GRP 607-8470 2
170 *SUNBELT SLS&MRKTG 892-8778 +4
A*MAGNUM CREATIVE SVS 872-0553
A*MAGNUM PRODUCTION 872-0553
176 *AD LIB INC OFC&WRHS 872-8272 +4
*CRAFT SUPPLY WRHS 872-8272 +4
*SIMPLY SAMPLES 872-8272 +4
190 XXXX 00
195 *NATL STARCH&CHEMICL 875-7794
*PERMA BOND INTL 929-6000 +4
200 *CURREY&COMPANY 885-1444 +4
218 *SOUTHRN BELTING 875-1651
225 *NATIONWDE PAPERS 876-5541
228 *CENTURY CORP 875-3139
*STANDRD CPTL PRJCTR 875-3139
255 *PICKLE PRO AUDIO 872-0207 +4
*RECYCLE AM WSTE MNG 892-8480 +4
*REHEARSE TOO MUCH 876-4868 7
*WASTE MANGMNT ATL 892-9480 3
279 XXXX 00
* 26 BUS 2 RES 10 NEW

OUSLEY CT 30032 DECATUR

DEKALB CO

W ABOUT 2400 CANDLER RD

2210 MCDANIEL Artis 243-5760
2216 PEACOCK Shelley 241-6713 1
2219 XXXX 00
2222 XXXX 00
2226 LEE Barbara 243-4974
2230 FULLER Earlsteian 243-8155
2231 JACKSON Corliss 244-8777 2
JACKSON Courtney 244-8822 2
2247 CARREKER Cora 243-5722 2
2257 MOORE Willie Jr 243-0662
2262 XXXX 00
2263 XXXX 00
2268 XXXX 00
2269 XXXX 00
2275 FINNIE Aqualincia 241-2499 2
2281 EVANS Eugene Jr 241-0758 1
2284 CORBETT Dishawn 244-8171 +4
2287 FRAZIER David 243-3096
2293 XXXX 00
2296 XXXX 00
2299 XXXX 00
2304 THOMAS Betty J 243-4356 0
2305 OATES Claudette 244-8212 2
2310 WILLIAMS C 241-9455 8
2311 JONES Gloria D 243-7736 +4
2317 COLLINS Carol 241-4996
2330 HESTER Beunice 243-5815 2
2341 CLARK Catherine 241-1259
2345 XXXX 00
2349 DOWDELL Dorothy 241-2733 7
2352 XXXX 00
2353 XXXX 00
2359 KING Martha 243-5935
2360 WATSON Nellie 241-4515
2365 WILLIAMS Martha D 244-0796
2366 XXXX 00
2371 XXXX 00
2374 MATHIS P J 243-3033 1
2375 YOUNG Sterling 243-8163 1
2381 FREEMAN Kangela 212-8213 +4

..OUSLEY CT 30032 CONT..
2387 XXXX 00
2393 WALTON Mary 243-8724
2399 XXXX 00
2403 XXXX 00
2406 XXXX 00
2409 XXXX 00
2412 KITCHENS Cora L 241-0870
2417 XXXX 00
2423 HAMBRICK Henrietta 241-4025
2424 XXXX 00
2427 DORSEY P D 241-5715 +4
2430 JACKSON J D 241-4316 5
2435 MAXWELL Angela P 241-1614 0
2436 TURNER Brenda G 244-8747 +4
2441 XXXX 00
2442 FORD Sara 241-7526 1
2445 REID Elijah 3D 241-2987
2448 XXXX 00
2451 XXXX 00
2456 PASS Johnny Sr 241-6904
2457 XXXX 00
2462 STEPHENS Arthur 243-5972 3
2463 LINDSEY D Perry 241-8288
2468 XXXX 00
2469 XXXX 00
2474 HALL Vivian D 243-8458 2
2479 MITCHELL C 243-8284
MITCHELL J W 241-5580 +4
2480 XXXX 00
2485 XXXX 00
* 0 BUS 70 RES 6 NEW

OVERBROOK DR NW 30318 ATLANTA

FULTON CO

E ABOUT 2080 NORTHSIDE DR

432 SMITH Jack H 3D 351-7053 5
438 RICE Barbara Jean 351-8160 1
444 LEESON Douglas B 350-7255 2
456 RINAMAN Karen 605-0269 +4
457 JOHNSON Kenneth M 351-4652
463 HOLM N B 351-9166 8
469 XXXX 00
473 JACKSON Trina S 355-6311 2
477 GAFFRON C G 352-1021 3
478 CHURCH Sheldon 352-8930 2
PANARESE Richard 352-0763 2
481 WINTER Sally 350-9204
WINTER W C 350-9204 3
482 SCHWAB M B 352-5573 1
485 MORRIS Carolyn B 351-2228 7
MORRIS Ward 351-1330
488 SNOEYENBOS Milton 355-2172
489 BARNES Richard E 355-6334 1
MALONE Wade 355-6334 3
REEVE Bryan C 355-6334 9
SMITH Gregory S 355-6334 9
495 MORRISON H 355-6192
496 BAIN Helen F 355-5958
505 HYLAND M 355-2090 9
515 GARTLEY Robert 351-0639
519 BUCHANAN John 352-9446 3
525 XXXX 00
530 COTT K M 352-0713 1
RILLERA A D 352-0713 1
535 DAVENPORT M B 355-6974
545 ELLIOTT John S 355-1993 8
551 BERTHELSEN V M 355-8005
557 ENSMINGER Roger 350-0017 +4
563 ALLEN Charles E Jr 352-0144 7
569 KIRK Jerry L 355-8898 8
571 WARREN Frederick P 351-8531 +4
575 ANTHONY V 350-9120 2
585 XXXX 00
595 MOORE Pete 355-0805
* 0 BUS 39 RES 3 NEW

OVERBY LN NW 30327 ATLANTA

FULTON CO

OFF CHATSWORTH PL

30 BALLVE Marcelo 355-7334 3
40 XXXX 00
50 MONTGOMERY Wm Atty 352-0276 9
MONTGOMERY Wm D 352-1593 9
* 0 BUS 4 RES 0 NEW

OVERHILL CT NW 30328 SANDY SPRINGS

FULTON CO

OFF HEARDS CRK DR

720 XXXX 00
770 DWOSKIN L L 843-0772 7
DWOSKIN O M 252-2440 9
780 SIGOKE David J 256-3648
785 BALL Alice 256-9004
BALL Byrd M 256-9004
BALL David 843-1667 8
790 WATTS John 256-5674 0
WATTS M Jeff Jr 255-0527
795 DAVIS Wink A Jr 252-0735
800 *KNOSHER JOHN E 256-2163
*KNOSHER JOHN E 252-0255
KNOSHER John E 256-2163
805 BARNETT Carl P 256-9595 0
810 DIAMOND Bonnie 256-0939
DIAMOND Lee A 256-0939
815 JAFFE R 255-2863
820 ROGERS Donald A 255-3661
830 OKUN M G 257-0565 6
OKUN Margery 257-0355 6
SAUSMER Allison 255-4766 8
835 ROSS Pat 250-9219 3
840 MARINER Robert H 252-6580
MARINER Robert H 252-8508 +4
845 HAWASLI M Hisham DR 252-8915 1
HAWASLI M Hisham MD 843-3401 +4
855 XXXX 00
* 2 BUS 25 RES 2 NEW

OVERLAND TER SE 30317 ATLANTA

DEKALB CO

NW FROM HOWARD TO ELEANOR

1545 XXXX 00
1553 WATSON M 378-7440
1556 XXXX 00

..OVERLAND TER SE 30317 CONT
1562 XXXX 00
1570 HUNTER John A 373-5906
* 0 BUS 5 RES 0 NEW

OVERLOOK DR 30344 EAST POINT

FULTON CO

S OFF WOODHILL

2514 XXXX 00
2515 RODDY Thomas S 349-5352
2524 HALL Frank 344-5370
HALL Nancy 344-5370
2525 DONOVAN James C 344-7640 5
2534 BRICE J W 344-6440
2535 WHEELER Charlotte C 344-1477 +4
2544 MORENO Hugh S DR 344-8383
MORENO Lala 344-8383
2545 KING David B 344-5621 +4
* 0 BUS 10 RES 2 NEW

OVERLOOK DR NE 30345 ATLANTA

DEKALB CO

OFF BROOKDALE DR

2651 DAHLSTROM Carl E 633-8640
2661 WHITED C K 982-9740 1
WHITED L 325-1233
WHITED M 325-1233
2671 HILL K H 634-2433
2679 WILCOX Mary Kay 634-9815
WILCOX Wallace D DR 634-9815
2687 YOBS Rudolph L 636-4641
2720 YOUNG Joe M 636-8409
2728 MAISEL Robin M 636-0778 2
2731 OWENS W F 636-8939
2736 STAFFORD Phil B 633-6766 6
2737 JACOBSEN L A 633-8188
2741 CAUDLE Jane 320-1265
CAUDLE John 320-1265
JACKSON M V 320-1265 8
2743 PAULINO James H 636-5880 3
2746 XXXX 00
2747 DUDMAN J 325-2965 6
2758 SHELTON Matthew 728-9368 +4
2762 BOREN D Dagnese 633-3392 3
2774 HARDY E Y 321-3129 2
LEVINE L 315-9709 +4
2775 MCGAUGHEY James 633-6946
MCGAUGHEY Sara 633-6946
2781 GRIFFITH Rebecca B 633-4049 3
2786 AMMONS John C DR 315-9378 +4
2787 JONES Walter H 636-5765
2792 MCNAIR Robert G 634-7615 3
2798 CRADDOCK H C Jr 636-6107
2805 DUNAHOO Blane 246-9457 2
2806 OBRIEN David M 633-0653
2814 MCCREARY Jeff D 636-0586
2817 BLACKSTONE L 633-3224
2820 PARCELLS William 320-1136 +4
2825 PIENIEK Wladimiro 636-0115
2826 MICHELSON Grant G 633-5672
* 0 BUS 37 RES 4 NEW

OVERLOOK TER (92) 30349 COLLEGE PARK

E OFF W LEES MILL RD N OF POPLAR SPGS RD

791 ARNOLD Nawanna 996-6793 +4
796 BROOKS Wanda 996-2418 +4
797 SUTTON Gayle 996-9233 +4
805 MCRAE Michelle 997-3982 3
808 PULLEN C D 991-9316 +4
813 CACKERY Joyce 997-0460 2
815 XXXX 00
817 BRADLEY Peggy 996-2498 +4
824 CRAWFORD A 994-0119 2
828 XXXX 00
830 PONDERS T 991-6921 2
* 0 BUS 11 RES 5 NEW

OVERLOOK WAY NE 30345 ATLANTA

DEKALB CO

OFF FLAIR KNOLL

2482 CORRIGAN Norbert J 321-1230
2483 LUMSDEN J Cornelius 633-2544
LUMSDEN Scott 246-9815 1
2490 WHEELER S C 634-3572
2491 BAIRD Wilbur L MD 634-3174 0
2498 JORDAN Henry H Jr 321-1326 5
2502 CAVALLI C 982-0674 +4
CAVALLI L 982-0674 +4
2509 GFROERER George 636-1657
2510 NAGAO Dennis 636-0243
NAGAO Gale 636-0243
2520 MCKITTRICK D F 325-7355
MCKITTRICK Sandra 325-7355
2529 WATKINS Jerry L Jr 636-9936
* 0 BUS 14 RES 2 NEW

OVERTON DR NE 30342 ATLANTA

FULTON CO

AT 5300 HIGH PT RD

150 MCCARTY Perry 252-6049
155 BOST Judy 252-7390
BOST Walter L 252-7390
160 VAUGHAN Monica L 252-4014 3
165 LASCALA Bernard J 259-2641
170 ESSAWY H 843-2537 7
ESSAWY H 257-9780 8
175 REESE Bradley D 851-1654 1
180 HOLLIDAY Cynthia Jo 843-9497 3
185 STIVARIUS John C 851-1893 +4
190 GELB Dennis 252-6853 0
195 WALSTAD O M 255-4476
* 0 BUS 12 RES 1 NEW

COPYRIGHT HAINES & CO., INC. INFORMATION ON THIS PAGE MAY NOT BE KEYPUNCHED, ENTERED INTO A COMPUTER OR PHOTOCOPIED, IN ANY MANNER WHATSOEVER EXCEPT AS AUTHORIZED IN WRITING BY HAINES & CO., INC.

TP	Adjoining	Source
-	✓	R. L. Polk Co.

ARMOUR DR NE 1991

ARLINGTON AV NE–Contd
2036★Maffett Keith 325-8468
2037 Cohen C L 636-6636
2040★Mc Carthy Alice E Mrs ◎ 634-5054
ARGONNE WAY INTERSECTS
2043★Sunday Grady H ◎ 636-3113
2044 Encnstein Frances N Mrs ◎ 636-8455
2049 Reynolds Ronald F ◎ 321-4514
2050★Oliver Sue 320-7224
2055 Vacant
2056★Denny Michl 636-3827
2060★Thigpen Mark
2061 Kramer J H ◎ 634-5390
OGILVIE DR INTERSECTS
2069a No Return
2069b Sedlack Jas E 728-0265
2075 Dawson Chas S ◎ 633-9460
2081 Prater Efrom ◎ 636-8703
2087 Vacant
2091 Warner Lewis ◎ 636-6849
2097 Tuve Kath F ◎ 634-0615
2103 Creech Christopher ◎ 636-0692
HAMPTON WAY INTERSECTS
2104 Gertler Wm ◎ 636-8482
2108 Walton Milton ◎ 633-5942
2109 Weigand Genevieve D Mrs ◎ 634-8057
2112-2113 Vacant (2 Hses)
2116 Ciganiero Jas S ◎ 633-9775
2120 Creager Wade E musician ◎ 634-8885
2121 Gershon Dave ◎ 634-8742
2124 Alonso Angel ◎ 636-6458
2129 Donaldson Andrew W 636-6512
CITY LIMITS

255
ARLINGTON AV SW –FROM 1191 LEE ST NORTHWEST AND WEST

ZIP CODE 30310
1068 P E Glass 755-9965
Regency Tax Service (Notary Public) 755-1900
1074 Boyd Marvin 758-6717
1077-1078 Vacant (2 Hses)
1079 No Return
1081★Sanders Jas Jr 755-1224
1082 Hamilton Sidney D 752-6119
1085 Vacant
LA ROSA TER INTERSECTS
1089 Conyers Marilyn N ◎ 753-8059
1093 New Oakland United Methodist Ch 758-0536
1096★Everetez J 755-5589
1097 Vacant
1101★Walker Juluis 758-0757
1105★Park Logan 755-4167
1107 Vacant
1108 Grissett Wm ◎ 753-8656
1111-1116 Vacant (3 Hses)
1119a★Roque H E 755-7733
1119b No Return
1120★Moulder Gloria ◎ 755-1871
1123★Gray Wayne 420-5136
1126 Finnie Willard 755-3465
1127 Vacant
1128 Adelerly Audrey 753-2754
PRINCESS AV INTERSECTS
1129 Farley Ernestine ◎ 753-4766
1133★Lorenzo Alvaro 755-4257
1137 Vacant
1141 Jenkins Willie E ◎ 753-0184
PEEPLES ST INTERSECTS
1147a-1147b Vacant (2 Hses)
1148 Johnson Mattie L ◎ 755-9793
1151 Merkerson Dorothy L ◎ 758-2440
1152 No Return
1151-1155 Vacant (2 Hses)
1156★Mangham Patricia ◎ 755-7274
SELWIN AV INTERSECTS
1181 Forts Christine Mrs ◎ 752-9230
1185-1191 Vacant (3 Hses)
1192 Cox Lloyd B ◎ 755-1445
1196 Atkinson Charlie ◎ 758-9440
1197★Mahone Felicia L 755-3058
OAKLAND DR INTERSECTS

85
ARLINGTON CIR NW –FROM 2105 BAKER RD NORTH AND WEST 4 SOUTH OF BANKHEAD HWY

ZIP CODE 30318
1997★Wilcox Betty
2001★Anthony Brenda E 792-8641
2005 Vacant
2008 Bundridge Lillie ◎
2009 No Return
2015 Culbreath Ludie Rev ◎ 799-7377
2018★Taylor Lilla 799-3071
2019 Reese Grace D Mrs ◎ 799-0178
2024 Usher Richd ◎ 794-3624
2025 Johnson Eloise 794-0458
2028 Black Georgia W Mrs ◎ 792-0266
2032-2034 No Return (2 Hses)
2038★Moof Willie P 799-5283
2039 No Return
S EUGENIA PL INTERSECTS
2040 Carter Carl L ◎ 799-7036
2041 Taylor James E ◎
2042 Drummer Artis ◎
2046 Richardson Melvin C ◎ 792-0427
2047 Green Hatie G Mrs ◎ 799-9259
2050 Evans Arthur C Jr ◎ 794-3318
2051 Vacant
2056 Stinson L C ◎
2057★Tatterson Kathlen
2063 Travis Lewis D ◎ 799-7049
2064 Vacant
2067 Lester Eliz J Mrs ◎ 794-7851
2070★Thompson Willie F 792-8786
2071★Wood Helen ◎ 799-3629
2074 Haynes Wm 799-7918
2075 Webb Clara H Mrs ◎ 792-2874
2078 Battle Rufus E ◎
2079 Graham Robt ◎ 794-8495
2084 Knox Aubrey ◎
2085 Foster Carolyn daycare provider
2095 Kilgore Titis 792-0453
2096 Kennedy Henry ◎ 794-4841
2099 Sims James ◎ 799-8007
2103 Foster Mary E ◎ 794-8578
2107 Tolbert

425
ARLINGTON DR NW –FROM 3237 DEL MAR LA NORTH 1 WEST OF DELMOOR CT

ZIP CODE 30311
19 Showers John T ◎ 691-5728
29 Zackery Juanita ◎ 696-4754
32 Wilson Margt P Mrs ◎ 696-4902
37 Cannon Wm M ◎
40 Mc Crary Ernest W ◎ 691-6287
43 No Return
46 Bolden Chas L ◎ 691-3940
49 Carswell Tanya S Mrs 691-2828
52 Smith Pinkie ◎ 691-4264
58 Jones Christine C Mrs ◎ 696-4329
64 Bennett Thos B ◎ 691-7192

266
ARLINGTON PL NE –FROM 1092 BRIARCLIFF PL NORTH

ZIP CODE 30306
851 Gouss Deva Joy 892-1476
852a Vacant
852b Raney
855 No Return
856 Reese
861★Mackey Bruce
862 May Jewell E ◎ 875-0510
865 Marvin Chas A 874-0616
866 David Marion W ◎ 875-2855
871 Brown Jonny C ◎ 876-7699
872 White Mark F ◎ 875-2750
875 Rubin Musa ◎ 873-3326
876 Roberts Kay W Mrs ◎ 876-5093
879 Shaver Arth L ◎ 876-0627
880 Carlton Rayman G ◎ 872-8615
885 Krugman Edw B ◎ 873-5885
886 Vacant
889★Kaloostian Linda S ◎ 881-0335
890 Moore Elma C Mrs ◎ 876-6923
895★Dean Richd ◎ 881-1077
896 Mueller Chris ◎ 292-3001
899 Nicholson Walter S ◎
900 Broome Marion Mrs ◎ 876-8683
906 Taylor Mildred M Mrs ◎ 876-8932
ROSEDALE DR INTERSECTS

292
ARMAND CT NE –FROM 2201 ARMAND RD EAST 1 SOUTH OF CARDOVA DR

ZIP CODE 30324
850 No Return
855★Lesher Jas E ◎ 262-3264
860 Hesse Fred W ◎ 231-0379
Hesse F Jean Mrs writer
861 No Return
865★Mc Devitt Richd L ◎ 266-0755
866 Lee Shirley ◎ 261-8781
871 Dein Joseph 237-2605
872 Moon Charles R ◎ 237-1846

292
ARMAND RD NE –FROM 928 LINDBERGH DR SOUTH

ZIP CODE 30324
2177★Kaffman Jesse ◎
2183 Music Denver 231-3811
2189★Waller K Douglass ◎ 264-0896
ARMAND CT BEGINS
2201 Smith J Harmon ◎ 237-0843
2217 Vacant
2225 Hulme Woody K ◎ 233-7392
CARDOVA ST BEGINS
2264★Scott Robt F 266-2264
2272 Morris Cooper L ◎ 237-2095
2278 Crawford Rodell Mrs ◎ 233-9812
2281 Berenquer Jinx M ◎ 233-5970
2286 Heath Lynn 261-7216
2287★Arnold Richd A ◎ 261-3712
2292★Ryan Donald E
2293 Ford Fannie H ◎ 237-4836
2298 Connell Jerry 231-4585
2301★Mc Crary Wm B ◎ 231-5428
2304★Yerger Frank M
2307 Mytho Leroy N ◎ 233-1298
2312★Tedesco Diane 237-0155
2315 Williams Michl P 231-2093
2318 Littleton Ernest C ◎ 237-7151
2321 No Return
2324 Sorrells Steve J 266-9371
2325★Griffiths Karen ◎ 239-0558
2330★Plaxico Thos B 261-1522
2333 Markell Howard I ◎ 233-2501
2336★Alvarez J ◎ 233-7645
2339 Fraser Wm F ◎ 233-7950
2343 Lockwood Sandra N 237-8400
2345 Paschal Mary W Mrs ◎ 237-1463
2351 Vacant
2357★Kennedy L S ◎ 264-1216
2358 Brennan J Ren ◎ 233-0451
2365 Vacant
2366 No Return
2371 Brandt Eug J ◎
2372 Mines John L ◎ 237-1387
2381 Reid Beverly L 261-4136
2388★Horton Kenneth T ◎ 264-9493
2391 Smith Thos V ◎ 233-2896
LINDBERGH DR INTERSECTS

294
ARMOUR CIR NE –FROM ARMOUR DR NORTH 1 WEST OF PLASTER AV

ZIP CODE 30324
414 Syntrax D B Inc recording studio 874-1037
416 Edwards J & Associates Ltd photog 875-1005
418 Bewely Glen N Photography photography 872-7277
420 Vacant
422 Gobin Imports automotive import repairs 876-5967
424 Accent Printing 874-2100
426 Stubbs Signs Service hand-painted signs 876-2197
428 Positive Image photogs 874-3272
429a Vacant
429b Magnum Police Equipment Co 874-1967
430 Flori Inc gifts candles flower-retail 872-9796
431 Atlanta Type House 892-0024
436 Westminister International import toys wholesales 876-6008
437 Banner Uniform Company 873-1777
438 Salon Associates hair salon
Rear Vacant
440 Vacant
444 Taylor & Associates air condtg htg & refgr equip 875-0874
Combustion Equipment Company Inc boiler distrs 261-9429
446 Stezzi Direct (Data Proc Dept) 876-2600
448 Stezzi Direct Inc prntg 876-2600
452 Bayrock Corporation leasing-property mgmt 875-0850
454-456 Vacant (2 Hses)
458 Mc Kay & Co Inc cotton linters 875-9841
460 Nelson-Smith Inc ofc interiors genl contrs 875-6633
462 Nelson-Smith (Overflow)
464 Nelson-Smith (Overflow)
466 Vacant
467 Ace Nail & Beauty Supply (Annex)
468 Photo Copy Warehouse Inc graphics mach 875-9956
470 Power Painting Contractors contrs 881-6238
472 Ruddy George M & Co salvage 873-6441
474 Vacant
476 Color Image-Atlanta Inc photography laby 876-0209
477 Picture This mass productions of films 874-5003
478 Color Image-Atlanta Inc (photo laby) 876-0209
479 Ace Nail & Beauty Supply 874-0154
480 Richardson & Assocs Electronics 875-0083
481 Federal Diversified Services brass fabricator 875-6666
482 Kiddin' Around modeling agcy 872-8582
483 Great Eastern Diversified Products brass archt 873-6000
484 Atlanta Furniture Restoration 876-5627
486 Southeastern Reprographics (Overflow)
487 Royal Cup (Annex)
488 Southeastern Reprographics mapping serv 875-5233
490 Toshiba (Service Center)
491 Royal Cup coffee serv 876-1666
492 Wurz Wiscarver & Pruett architects 892-6477
494 Peachtree Publishers Ltd 876-8761
495 Creative Sound Concepts Inc 873-6628
Leviton-Atlanta Inc photogs 875-7766
498 P'Tree Publishers Ltd (Annex)
500 P'Tree Publishers Ltd (Annex)
501 Sun Insurance Services Inc 223-2500
502 Direct Press prntg 874-2293
504 Studio Amerika Ltd furn mgr 874-4672
508 Studio Amerika (Overflow)
512 Thomas Sales Co Inc auto parts whol 876-3691
Authorized Automotive Parts Distributors Inc 881-8551
513 First Fashion 876-6706
514 Thomas Sls (Overflow)
517a Clemmons Associates Realty Co Inc 874-2447
517b Ewing Enterprises genl constn 876-8282
518 Burford Hall & Smith Inc power plant equip & sups 876-7335
522 Republic Distributing Corp mfrs rep 881-0703
524 Tecton Inc bldg contrs 892-0738
525 Reynolds William Agency talent agcy 872-2270
526 Vacant
527 Shadco Advertising Specialties Inc 873-3731
528 Bragg Contract Furniture mfrs 875-1948
529 Shadco Advertising (Annex)
530 Bullard's Lockmaster & Safe Co Inc 876-1267
532 Henry-Benger Services furn-retail 873-4637
534 Advanced Computer Concepts Inc 873-5333
537 Abraham & Brown mfrs sls rep 881-1443
538 PO Folks Catering Center 874-5555
539 T A B Services Inc engineering contrs 872-1861
540 Vacant
542 Peachtree Photographics photo studio & lab 872-6898
544 Exclusive Imports Inc 874-7675
Baumgarten's imports 874-7675
555 Nuarc Co graphic arts equip 892-4800
571 Gail K Fabrics dress & suit materials-retail 876-8853
572 Slaton Don Casting Co studio for movies cast 885-1498
576 Dale John Photography 872-3203
578 Advanced Fitness Systems Inc 875-6006
580 Sears Drain Sewer & Repair Plumbing 892-1902
582 Central Delivery Service courier serv 892-1350
584 Central Del Serv (Overflow)
592 Vacant
PLASTERS BRIDGE RD INTERSECTS

294
ARMOUR DR NE –FROM 2160 MONROE DR NORTH

ZIP CODE 30324
99 Mizell Brothers Co 875-9361
129 Southern Moulding & Supply Co picture frame-moulding mfrs 872-0775
159 Delta Color Inc 885-9946
171 Specialty Construction Products 873-2565
181 Panache Productions Inc designer developers 875-1569
199 Vacant
201 Turner Milliner Printing 872-4411
205 Crest Art Inc art sups whol 885-1200
219 Original Brand Foods italian styles-foods-wholesale 874-4888
221 Vacant
251 Los Amigos Tortilla Manufacturing Co food mfrs 876-8153
269 Vacant
OTTLEY DR NE INTERSECTS
340 Vacant
Rear Fleet Terminal Transport Co Inc 872-4741
342 Williams Bros Concrete (Plant Mill)
348 Signal Mountain Cement whol 876-7091
355a Dickson C C Co air condt equip 872-6626
357a Paper Shoppe the graphic arts 874-8666
397 Swimline Inc whol swimming pool prods-sups 872-5811
ARMOUR CIR INTERSECTS
PLASAMOUR DR INTERSECTS
418 Lanier Plaza Hotel & Conference Center 873-4661
420-a Rug Master oriental rugs cleaning 874-8020
420-b Premium Vision Inc sport cap visors mfr 873-5522
420-c Capri Inc mfrs rep 875-2394
420-d No Return
441 Scott Jim Organ & Piano Studios Inc 874-3644
464 Howard Dwight Photographer coml 872-2488
466 Air Systems Control a c dist & htg 872-2245
468 Aquatic Associates custom aquariums 876-7260
Symmes Systems photog 876-7260
470 Infinity Office Co 873-1471

294
ARMOUR PL NE –FROM 444 PLASTER AV NORTH

ZIP CODE 30324
440 Toddle Tyke Co infant wear mfg 875-8953
441 Kohl & Madden Printing Ink Corp mfrs 873-5222
441c Vacant

23
ARMSTEAD PL NW –FROM 774 WEST PEACHTREE ST WEST

ZIP CODE 30308

2
ARMSTRONG ST SE –FROM 40 PIEDMONT AV SOUTHEAST 1 NORTH OF GILMER ST

ZIP CODE 30303
48 Grady Memorial Hospital (Armstrong Hall) 589-3660
Simmons Joanne
BUTLER ST INTERSECTS
46 Woodruff Memorial Research (EXTN)
96 Feebeck Hall diabetic unit 589-3730
Vacant
PRATT ST INTERSECTS

445
ARNO CT NW –FROM 2488 ABNER PL NORTH 1 SOUTH OF ABNER TER

ZIP CODE 30318
2336 No Return
2339 Johnson J C ◎ 799-8059
2340 Garner David F ◎ 794-0035
2343 Kelly Willie M Mrs ◎
2347 Well Chas E ◎ 799-0351
2353 Reddings Irvin J 799-5535
2357-2362 Vacant (2 Hses)
ABNER PL ENDS
2365 Smith Beulah M Mrs ◎ 762-8284
2370 Tolbert Marie
2371 Wakefield Columbus E ◎ 792-7995
2377 Gimage James W ◎
2378 No Return
2383 Keith Granville E ◎ 799-8441
2386 Zackery Yevonne
2389 Blake Wanda ◎ 799-0007
2390 Wright Billy G ◎ 799-1140
2396 Burkes Willie ◎ 794-8896

445
ARNO DR NW –FROM 2460 ABNER PL WEST 1 SOUTH OF ABNER TER

ZIP CODE 30318
2424 Wimby Raymond L ◎ 799-0839
2430 Gilbert Viola L Mrs ◎ 794-0478
2442 Fernander Grocery 794-0550
2480 Hollywood Player bar & lounge 794-8144

94
ARNOLD ST NE –FROM 550 WABASH AV NORTHEAST

ZIP CODE 30308
387 Kelly Casey 524-1772
391 Ballard Willie F 586-9803
395 No Return
401★Daniel Andrew J 881-9838
405★Shy Julia M 524-5309
406 Vacant
409a Brown Jason W 523-0614
409b Johnson Eloise 523-0614
410★Lemon Leon
413 Rooming House
414 Booker Geo E ◎ 523-3638
419 No Return
420 Vacant
425 Burke Allen 523-6871
Atwater Walter
426 Vacant
ANGIER AV INTERSECTS
447a No Return
447b★Hawkins Brian C
453 Brown Lorraine ◎ 688-0358
461 Heard Inez Mrs ◎ 688-6057

88
NORTH AV INTERSECTS
600 Arnold Street Apartments
1 Williams Louise
2 Nelson Earline
3 Westbrooks C W 876-7719
4 Kimbrough Stacey 876-5397
5 Reed Jessie 874-6254
6 Vacant
7 Bell Lena 875 3068
8 Vacant
9★Diese Robt K
10 Vacant
11 No Return
13 Mitchell Pauline 872-7932
14 Wilkins Eleanor
15 Vacant
16 No Return
17 Vacant
18★Davis Randolph
19 Lowell Yolanda
20 Jones Wm
21★Thornton Inez
23-24 Vacant (2 Apts)
25 Smith Gladys 874-6118
26 No Return
27-28 Vacant (2 Apts)
30 Folkes Roy
31 Jordan Oscar W
32 No Return
33★Holcombe Cath 875-3967
34 Banks Ethel S Mrs 874-1218

441
ARPEGE WAY NW –FROM ELYSIAN WAY SOUTH (CROSS CREEK RESIDENCES)

ZIP CODE 30327
1★Saunders Tracy 351-8634
2 Baxter Ronald 355-5740
3 No Return
4★Palmer Anthony L 350-8896
5 No Return
6 Nunally Mary H 352-0952
8-11 No Return (4 Hses)
12 Stevens Thos 352-3866
13 No Return
14★Gerth J M 351-6535
15 No Return
16★Randing James A 350-0728
17★Chidester P J 352-5726
18 Allman R L 355-3305
19 Johnson Dwayne L 355-3305
20-25 No Return (6 Hses)
26 Wallace Ann 352-3336
27-29 No Return (3 Hses)
30★Powell Josephine 355-7159
31 No Return
32★Davis Eph 351-7219
33 Loftis Mary 352-8816
34 No Return
35 Crockett Susan J 355-1172
36★Bullard Carter 352-0930
37★Belkofer Geo Jr 350-0152
38-41 No Return (3 Hses)
42 Alterman H H 351-8988

410
ARROWOOD DR SW –FROM 2759 BLACK FOREST TRL SOUTH

ZIP CODE 30331
3010 Collins Steven C ◎ 969-2150

TP	Adjoining	Source
-	✓	R. L. Polk Co. Publishers

ARMOUR DR NE 1986

NO CONTRACT REQUIRED NO COLLECTION — NO C
Suite 300 - 1776 Building Telephone 872-0505 1776 Peachtree Rd. NW
Commercial and Industrial Business Insurance Phone (404) 351-6400
ANY SINCE 1895 Inside 75 - Suite 230 (30318)

ARMAND RD NE—Contd
2301 Ross Beulah J Mrs ◎ 237-0704
2304 Travis Wm S
2307 Myhre Leroy N ◎ 233-1298
2312 Moseley Emmie P 237-2780
2315 Vacant
2318 Littleton Ernest C ◎ 237-7151
2321 Tsamolias John ◎ 233-3574
2324 Webster N R 977-8458
2325 Mc Nair John E 237-5573
2330 Vacant
2333 Markell Howard I ◎ 233-2501
2336 Maule Rich ◎ 231-5084
2339 Fraser Wm F ◎ 233-7950
2342 Lockwood Sandra N 237-8400
2345 Paschal Mary W ◎ 237-1463
2351★Edelbut Robt L Jr ◎ 237-6196
2357 Mittenthal Barry S ◎ 261-5597
2358 Brennan J Ren ◎ 233-0451
2365 Lawrence Edw ◎ 233-8494
2366 Ashe Brenda D 261-9834
2371 Brandt Eug J ◎
2372 Mines John L ◎ 237-1387
2381 Fortenberry Erman ◎ 266-3534
2388 Wood Cameron ◎ 237-0087
2391 Smith Thos V ◎ 233-2896

294
ARMOUR CIR NE —FROM ARMOUR DR NORTH 1 WEST OF PLASTER AV

ZIP CODE 30324
414 Hope Industries prntg equip mfrs 892-3367
416 Edwards J & Associates Ltd photog 875-1005
418 Edwards J & Associates (Overflow)
420 Cine Zone Inc tv serv 892-1054
Federal Tile & Terrazzo Co Inc 874-2796
422 Wespac Southeast data processing supplies 874-1360
Automated Business Systems International word processing supplies 873-5241
423 Taylor Richd L photog 873-4600
424 Vacant
426 Vacant
428 Positive Image Corp photogs 874-3272
429a Montage Inc photo studio 892-3650
429b Direct Mail Concepts catalogs 881-6695
430 Mountain Valley Water From Hot Spgs Ark 876-5551
431 Vacant
436 Continental Studios Of Georgia Inc plaster crafts 873-1151
437 Banner Uniform Company 873-1777
438 Mc Morris & Associates restr 873-2086
Rear Woodworks The cabtmkrs 873-2101
444 Taylor & Associates air condtg htg & refgr equip 875-0874
Combustion Equipment Company Inc boiler distrs 261-9429
446 Katz Arnie Studio coml photog
448 Sun Insurance Services 524-6666
452 Accurate Printers 875-5817
454 Architectural Marketing South mfrs rep 872-5867
456 Vacant
458 Mc Kay & Co Inc cotton linters 875-9841
460 Nelson-Smith Inc ofc interiors genl contrs 875-6633
462 Nelson-Smith (Overflow)
464 Nelson-Smith (Overflow)
466 Thomas Warren Enterprises adv splst 892-8080
467 Georgia Gas Distributors Inc 876-6772
468 Photo Copy Warehouse Inc 875-9956
470 Power Painting Co Inc contrs 881-6238
472 Ruddy Geo M & Co salvage 873-6441
474 Seay Group Technical Center (modelers) 257-0263
476 Vacant 876-0209
477 Georgia Gas Equip (Overflow)
478 Color Image Atlanta Inc photo laby 876-0209
479 Ace Beauty Supply & Equipment 874-0154
480 Richardson & Assocs Electronics 875-0083
481 Westminster Antiques Ltd 873-6000
482 Kiddin' Around modeling agcy 872-8582
483 Diversified Services Inc whse 875-6666
484 Atlanta Furniture Restoration 876-5627
486 Type Dimension's Inc 897-1677
487 Soprema Roofing & Waterproofing Inc 885-1492
488 Southeastern Reprographics mapping serv 875-5233
490 Specialized Audio Services Inc stereo rep 873-1138
491 Atl Journal-Constitution (ofcs) 876-2460
492 Metropolitan Express 875-0768
494 Peachtree Publishers Ltd 876-8761
495 Leviton-Atlanta graphic arts 875-7766
500 New York Times (distribution ofc) 872-2530
501 Vacant
502 Graphic Design 881-1214
Direct Press prntg 874-2293
Diamond Rick photog 881-1213
Arpino Matthew Photography coml 881-1218
504 Bernier & Bragg furn design 874-4672
508 Customlab photo laby 875-0289
Rogers Chuck Photography 872-0062
512 Thomas Sales Co Inc auto parts whol 876-3691
Authorized Automatic Parts Distributors Inc 881-8551
513 Clare Bee Ltd (Ofcs)
514 Promotional Distribution Services Inc sls distr 872-4711
517 Clare Bee Limited clo mfr 892-3120
518 Burford Hall & Smith Inc power plant equip & sups 876-7335
522 Midwest Communications Corp tv equip sls 875-3753
524 Seriously Sound recording studio 872-0346
525 Reynolds Production & Casting talent agcy 872-2270
526 Bread & Butter Studio coml photographers 872-9651
527 Shadco Advertising Specialties Inc 873-3731
528 Majordomo Inc coffee & vending serv 876-1666
529 Simpson Construction developers 881-8861
530 Southeast Energy Technical Group Inc energy conservation 885-1877
532 Henry-Benger Galleries art gallery 237-8052
534 Advanced Computer Concepts Inc 873-5333
537 Karwoski & Associates 981-3906
538 PO Folks Catering Center 874-5555
539 T A B Services Inc air condtg repr 872-1861
540 Bryant Thos A Inc int designs 872-8628
542 Ptree Photographics photo studio & lab 872-6898
544 Exclusive Imports Inc 874-7675
Baumgarten's imports 874-7675
555 Nuarc Co graphic arts equip 892-4800
571 Sans Fabric (Whse)
572 Slaton Don Casting Co casting div
576 Dale John Photography 872-3203
Fownes Peter Photography 874-1704
578 Carmichael Tile Co contr 873-2866
580 Vacant
582 Tara Records & Tapes 875-8272
584 Tara Records (Ofcs)
592 Aritech Corp whol burgular alarms 875-8601
PLASTERS BRIDGE RD INTERSECTS

294
ARMOUR DR NE —FROM 2160 MONROE DR NORTH AND WEST

ZIP CODE 30324
99 Mizell Bros Co mfrs agts 875-9361
129 Southern Moulding & Supply Co mfrs 872-0775
159 Mingledorff's Inc air conditioning-htg products 873-6311
171 Specialty Construction Products 873-2565
181 Dura-Tile (C Tile Division) mfrs 873-2764
199 Southland Bonded Warehouse No 6 872-6224
Colony Transport Inc trucking 875-0401
Top Of The Line Distirbutors food distr 872-1828
Haagen-Days Ice Cream distrs 872-1828
201 S O S Printing Inc 872-4411
205 Crest Art Inc art sups 885-1200
219 Original Brand Foods 874-4888
221 Ives Laboratories Inc whol drugs 875-8380
Wyeth Laboratory (Div Of American Home Pro Corp) whol drugs 873-1681
251 Los Amigos Tortilla Manufacturing Co food mfrs 876-8153
269 Vacant
OTTLEY DR NE INTERSECTS
340 Lunda Construction Co bridge constn 874-4024
Rear Fleet Terminal Transport Co Inc 872-4741
348 Signal Mountain Cement whol 875-7091
355a Dickson C C Co air condt equip 872-6626
357a Paper Shoppe The graphic arts 874-8666
397 Swimline Inc whol swimming pool prods-sups 872-5811
ARMOUR CIR INTERSECTS
PLASAMOUR DR INTERSECTS
418 Lanier Plaza Hotel & Conference Center 873-4661
441 Scott Jim Organ & Piano Studios Inc 874-3644
464 Howard Dwight Photographer coml 872-2488
466 National Office Products Co (Whse)
468 Hogben Steve Photographics 266-2894
Symmes Systems photog 876-7260
470 National Office Products Co Inc 873-1471

294
ARMOUR PL NE —FROM 444 PLASTER AV NORTH

ZIP CODE 30324
440 Toddle Tyke Co infant wear mfg 875-8953
441 Kohl & Madden Printing Ink Corp mfrs 873-5222
441c Cabinet Works 876-3307

23
ARMSTEAD PL NW —FROM 774 WEST PEACHTREE ST WEST

ZIP CODE 30308

2
ARMSTRONG ST SE —FROM 40 PIEDMONT AV SOUTHEAST 1 NORTH OF GILMER ST

ZIP CODE 30303
48 Grady Memorial Hospital (Armstrong Hall) 588-3560
Meacham Elsie G Mrs
BUTLER ST INTERSECTS
46 Woodruff Mem Research (Div Of Emory Univ Sch Med)
96 Feebeck Hall diabetic unit
114 Emory Univ Sch Of Medicine (Ofcs)
Fredrick Hall (Family Planning)
PRATT ST INTERSECTS

445
ARNO CT NW —FROM 2488 ABNER PL NORTH 1 SOUTH OF ABNER TER

ZIP CODE 30318
2336 Vacant
2339 Johnson J C ◎ 799-8059
2340 Garner David F ◎ 794-0035
2343 Ferguson Willie M ◎ 799-0635
2347 Well Chales E ◎ 799-0351
2353 Reddings Leroy ◎
2357 Wilson Laura ◎
2362 Hall John W ◎ 794-4506
ABNER PL ENDS
2365 Smith Beulah M Mrs ◎ 792-8284
2370 Tolbert Marie
2371 Wakefield Columbus E ◎ 792-7995
2377 Gimage James W ◎
2378 Moorman Ivy 794-1606
2383 Keith Granville ◎ 799-8441
Keith Grady E 799-6650
2386 Vacant
2389 Blake William L ◎
2390 Wright Billy G ◎ 799-1140
2396 Burkes Willie ◎ 794-8896

445
ARNO DR NW —FROM 2460 ABNER PL WEST 1 SOUTH OF ABNER TER

ZIP CODE 30318
2424 Wimby Raymond L ◎ 799-0839
2430 Gilbert James N ◎ 794-0478
2442 Fernander Grocery
2480 Vacant

94
ARNOLD ST NE —FROM 550 WABASH AV NORTHEAST

ZIP CODE 30308
387 Vacant
391★Matthews Etta M ◎ 581-9701
395 Stuart Clyde L ◎
401 Manning Jimmy L ◎ 586-0662
402 Hill Leon ◎
405★Shy Julia M Mrs ◎ 524-5309
406 Hillery Leeodis ◎ 688-4991
409a★Brown Jason
409b★Mingo Eloise
410 Lemon Chas F ◎ 523-5501
413 Walker Dora M Mrs 688-8691
414 Booker Geo ◎ 523-3638
419 Vacant
420★Pierce Hazel
425 Burke Allen 523-6871
426★Matthew Victor L
ANGIER AV INTERSECTS
451 Vacant
453 Vacant
461★Heard Inez 688-6057

88
NORTH AV INTERSECTS
600 Arnold Street Apartments
1★Sanford Theresa
2★Nelson Earline
3 Vacant
4★Massey Tina
5 Vacant
6 Grant Carolyn 872-5323
7 Bell Willie J 875-3068
8 Vacant
9 Smith Johnny 875-4330
10 Watts Sally 872-9568
11★Robeson Annette
12 Wimley Lewis 874-7338
13★Simpson Inez
14★Wilkins Eleanor
15 Davis Alpreda J 892-9540
16 Harris Dennis 875-4171
17 Vacant
18 Vacant
19★Lowell Yolanda
20 Paden Charlie 876-5595
21 Vacant
22 Williams Charlie M 876-7719
23 Vacant
24 Hughes Cora 874-6759
25 Smith Gladys 874-6118
26 Vacant
30★Jasper Dorothy
31 Vacant
32★Richardson Alvin
33 Vacant
34 Banks Ethel S Mrs

441
ARPEGE WAY NW —FROM ELYSIAN WAY SOUTH (CROSS CREEK RESIDENCES)

ZIP CODE 30327
1 Vacant
4★Dayal Jeff 352-8578
6 Vacant (5 Hses 6-14)
15★Vargas Martha C 351-9791
16 Vacant
17 Vacant
18 Vacant
19 Vacant
21 Vacant
23 Mark W D 355-2750
25 Vacant
27 Gurwitch Rebecca R ◎ 351-4474
29 Vacant
31 Vacant
33★Gibson Betty L 352-0113
37 Vacant
39 Vacant
41 Vacant
42★Alterman H H 351-8988

410
ARROWOOD DR SW —FROM 2759 BLACK FOREST TRL SOUTH

ZIP CODE 30331
3010 Barefield Ernest G ◎ 349-3964

279
ARTHUR ST SW —FROM 995 WINDSOR ST WEST

ZIP CODE 30310
GARIBALDI ST INTERSECTS
345 Shannon Imogene M Mrs ◎ 525-8953
346 No Return
350 Render Eddie L ◎ 525-3102
356 No Return
360 Mitchell Jean
362 Davis Robt
IRA ST INTERSECTS
379 Vacant
384 Ariel Bowen United Methodist Church 525-6173
385 Richardson Elminer P Mrs ◎ 523-0001
393 Paton Essie ◎
SMITH ST INTERSECTS
401 Little Charles C ◎ 524-3136

281
MC DANIEL ST INTERSECTS
HUBBARD ST INTERSECTS
447 Cappaclocia Fire Baptized & Holy Ch Of God Of Am
452 Vacant
454 Smith Eva C Mrs ◎
460a Williams Eva 523-8286
460b Walker Fannie 523-1379
SIMS ST INTERSECTS
482 Nelson Mary 524-7350
486 Duffey Callie 524-2125
COLEMAN ST INTERSECTS
510 Arnold Eula M ◎
516 Vacant
520 Coleman James 525-6393
WELCH ST INTERSECTS

261
WELCH ST INTERSECTS
531a★Cook Rufus
531b Vacant
535★Pearson Ernestine 753-4220
537 Profit W Frank ◎ 758-2712
546★Curless Robt 758-7377
549 Vacant
555★Coleman Willie 752-6779
HOBSON ST INTERSECTS
561a Byrd Sundo 753-4094
561b Floyd Robert 758-5516
583 Vacant
DEWEY ST INTERSECTS
597 Heard Emma K ◎ 758-3315
598 Salvation Army (Ofcrs Dormitory)
603 Vacant
605 Vacant
STEWART AV INTERSECTS

493
ASBURY LA SW —FROM 1735 STONE RD EAST 1 SOUTH OF FAIRBURN RD

ZIP CODE 30331
3690★Nichols
3691 Vacant
3696★Andrews Barbara 344-6039
3699 Bailey Beverly Mrs ◎ 344-6205
3704★Thompson Ronald ◎
3711 Glass Willie ◎ 349-0650
3712 Collier Richd L ◎
3717★Bennett Mary Mrs ◎ 344-4033
3720 Vacant
3723 Ware Bernice B Mrs ◎
3727 Crawford Eug A ◎
3728★Bradfield A J ◎ 344-0261
3733 Underwood Doris ◎ 344-4327
3738★Crawford Dianne ◎ 346-1611
3739★Hamilton F ◎ 344-9570
3745 Robbins Day Care Center 349-5428
3753 Wyatt A J

334
ASHBURTON AV SE —FROM 2865 ALSTON DR SOUTH 2 WEST OF CANDLER RD

ZIP CODE 30317
307 Vacant
310★Perdue Rozena ◎ 377-6652
314 Williams John W ◎ 377-3502
318a Vacant
319 Nemsick Karen M ◎
328 Hendrix Wm J ◎
339 Harris Annie R Mrs ◎ 378-2408
341 Seaborn Exter B Mrs nurse ◎ 373-8928
355 Thomas Beulah ◎
365 Lovett Ira ◎
ALEXA AV INTERSECTS
366 Johnson Anthony ◎ 377-5067
372 George Thos C ◎
375★Patrick Veronica ◎ 375-4095
378 Vacant
379 Vacant
382 Leeks James
386 Vacant
387 Ester Maceo Rev ◎ 373-4620
392 Hughes Denise
395 Jones Larry L ◎ 373-9056
398★Canty C 373-8455
401 Vacant
402 Burns James Jr
406 Clark Willie L ◎
409 Glover Terry L ◎ 377-1852
417 Mc Mullen Annie J ◎ 373-6898
425 Vacant
DAVIS AV INTERSECTS
426 Daniel Mary F 377-6208
433 Howard Willie P Rev ◎ 377-3573
436 Moss Charlie 378-8413
439★Wimbish Willie 377-9508
440 Adams Mattie C Mrs ◎
445 Emanuel P 373-3792
446 Davis Johnnie ◎
450 Cherry Cynthia 377-6537
453 Hall Theron R ◎ 378-7331
SALMON AV INTERSECTS
463 Sawyer Lula M Mrs ◎ 378-6941
Holliday Laurice 378-3399
471 Piper Walter B Jr ◎
478 Johnson Dorothy J ◎
481 Culbreath Harrison L ◎
486 Vacant
GLENWOOD AV INTERSECTS

TP	Adjoining	Source
-	✓	R. L. Polk Co. Publishers

OTTLEY DR NE 1986

ORMOND ST SW—Contd
40 Vacant
50 Vacant
56★Darns Irene
60★Mills Elisa ◎
CREW ST INTERSECTS
64 Lawson Jas L 523-6866
72 Bohannon Gladys W Mrs ◎ 525-3080
Bohannon Doristeen nurse 525-3080
WASHINGTON ST INTERSECTS

277
PULLIAM ST INTERSECTS
PRYOR ST INTERSECTS
185a Harris Jasper 522-8088
185b Wise Ethel L
185c★Trimble A
186★Bennett Gwendolyn
187 Apartments
1★Rice Essie
2 Henderson Mary 523-4464
3 Stiles Thelma
4 Moss Robt
188 Mitchell Danl
190 Thomas Lillie 577-4967
192 Mc Dowell Rosa B Mrs 522-3725
194 Jones Charlie
196★Carter Darlene
198 Vacant
200 Jones Stella M Mrs ◎ 524-0533
202 Banks Vester 659-0270
204 Thompson Jimmie L Mrs 588-1368
208 Morris Robt 524-6474
210 Cook Thomas 525-4355
216 Richardson Curtis 523-5973
220 Campbell Jewell
224★Mitchell Gertrude 523-5294
228 Williams Joseph
234 Booker Tommy L
238 Vacant
242 Finney Alice D Mrs 525-8095
246 Burton John W ◎ 524-1849
250 Lackey Silas ◎ 525-3239
256 Stroud Doris C Mrs ◎ 688-5937
260 Williams Julia Mrs 525-8887
264★Johnson Raymond
270 Cross Maggie 523-3859
WINDSOR ST INTERSECTS

421
ORR ST NW —FROM 288 GRIFFIN ST WEST

ZIP CODE 30314
747★Edwards James ◎
751 Sutton Annie R Mrs ◎ 524-6063
755 Battles Johnnie Mae ◎ 688-3157
CHESTNUT ST INTERSECTS

307
OSBORNE ST SW —FROM 2 BLKS EAST OF 1848 MURPHY AV WEST

ZIP CODE 30310
1080 Blackwood Michl
1082 Trailor Grace ◎
1085 Heel Barbara
1089 Green Temple Ame Church 758-7531
1092 Vacant
1094★Hardy Alvin
1095 Jackson Lucinda 753-6679
1097 Goodbrother
1100 Taylor James ◎ 755-7313
1106 Rainwater Melvin L ◎ 753-3573
1109 Byrd Lucy E Mrs ◎ 753-7238
1110 Starr Christine T 753-2915
1111 Ray Lewis
1112 No Return
1113★Wilcoxson Charlie
1119 Vacant
1122 Wilcoxson Mary
Rear Bonner Otis H 758-8939
1123 Rainwater Paul ◎
1125 Hunter Alice W Mrs ◎
1126 Sutton Leroy ◎ 753-4323
1127★Mitchell Lewis
1132★Flores Frank ◎
1135 Bennett Dollie M Mrs ◎
1138 Comer Leon
1141 Vacant
1143★Hill Diane
1144★Patton Bruce
1146 Perry Haidee B Mrs 753-1092
1147 Shady Grove Baptist Church 753-2653
1150★Power W
1154 Gore E L ◎ 755-5307
1155★Riley Norma
1158 Smith Andrew ◎ 753-4562
1159 Harper Marion E ◎ 755-5826
1162 Davis Capers ◎ 753-1584
1166 Johnson Julius R ◎ 755-9084
1170 Bowden Elias ◎ 755-6220
1175 Vacant
1176 Norman Lucille H 758-6251
1179 Vacant
1182 Johnson Sara
MURPHY AV INTERSECTS

294
OTTLEY DR NE —FROM ARMOUR DR SOUTHWEST 1 WEST OF SOU RY UNDERPASS

ZIP CODE 30324
120 General Electric Co (Lamp Sls Dept) 897-2800
General Electric Co (Distr Center) 897-2800
General Electric Co 897-2800
Genl Elec Co (Credit Collns Dept) 897-2890
125 Crown Cork & Seal Co container mfg 892-1988
126 Sawyer G B Co Inc food brokers 873-5025
Sawyer Sales Co food brokers 873-5025
150 Prographics Inc coml printers 872-6205
165 Southland Bonded Warehouse No 7 875-8171
170a Vacant
170b Mingledorff's Inc (Whse)
176 Beck & Associates photography & design studio 872-0728
190 Southland Bonded Warehouse 892-6341
195 National Starch & Chemical Corp mfrs 875-7794
200 Mc Kesson Office Products 873-2911
218 Southern Belting & Transmission Co mfr 875-1551
225 Nationwide Papers whol 876-5541
228 Vacant
255 Teco Distributors Inc major appliances whol 875-0531
Teco Distributors (Whse)
275 Waveform Media Rehearsal Studios media serva 872-9125
279 Ragley Hall antique furn

455
OVERBROOK DR NW —FROM 471 COLLIER RD NORTH AND WEST

ZIP CODE 30318
432 Smith Jack H III ◎ 351-1410
444★O'Connor Jas F ◎ 351-4296
456★Purtu Anna M 351-9477
★Lawson Michl J 351-7577
457 Johnson Kenneth M ◎ 351-4652
463 Lyle Jim ◎ 351-4159
469 Schostal Steven J ◎ 355-1972
473 Butts Hal Jr ◎ 355-6309
477★Mc Manus Mary
478★Hackel Danl R ◎ 352-2827
481 Dorsey Rufus T IV
482 Alexander Frank S ◎ 352-2324
485 Morris C Warden ◎ 351-1330
488 Snoeyenbos Milton H ◎ 355-2172
489★Blauvelt Jeffrey D 355-5120
495 Morrison Helene S Mrs ◎ 355-6192
496 Bain Helen F ◎ 355-5956
505★Skeen Kerry B ◎ 355-4773
515 Gartley Robt W ◎ 351-0639
519 Yopp John W Jr ◎ 351-1533
EVERGREEN LA INTERSECTS
525 Wylly Virginia M Mrs ◎ 355-5884
530★Beasley Marsae 352-0601
535 Davenport Merritt B ◎ 355-6974
545★Smith Dennis C 355-1820
551 Berthelsen Verna M Mrs ◎ 355-8008
557 Adler Sophia T Mrs ◎ 355-5228
563★Knight John W ◎ 352-0030
COTTAGE LA INTERSECTS
569★Harrison John W 351-2303
571★Coveny Mary J 351-3035
575 Purdy James W ◎ 355-8109
585★Meek Ray ◎ 351-4090
595 Moore Peta ◎ 355-0605
★Templeman Terry A 355-3386
NORTHSIDE DR INTERSECTS

387
OVIDIA CIR SW —FROM POOLE RD SOUTHWEST AND WEST 1 NORTHWEST OF VENETIAN DR

ZIP CODE 30311
2425★Mc Farlin Samuel ◎ 758-1734
2435 Pippins Robt ◎
2436 Patrick Louise Mrs ◎ 755-9091
Lamar Idella O Mrs ◎ 755-8884
2447 Jones Willie L ◎
2454 Davis Norman A ◎ 755-5525
Davis Babette 753-4579
2455 Thomas Ora L Mrs ◎ 755-0329
2463 Bell Roena ◎ 758-7748
2464 Anthony M H ◎ 752-7187
2471 Vacant
2474 Vacant
WILLIS MILL RD INTERSECTS

174
OWEN ST SE (LAKEWOOD)—FROM 1818 LAKEWOOD AV EAST

ZIP CODE 30315
3 Kemp Dixie 622-0626
7 Woods Roy
8 Vacant
LAKEWOOD TER INTERSECTS

312
OXFORD PL NE —FROM 1974 DE KALB AV NORTH 1 WEST OF GORDON AV

ZIP CODE 30307
266 Vacant
272 Goldson David ◎ 373-6190
276 Vacant
279a Hodges Douglas 378-2433
279b Vacant
282 Otis-Mc Donough Brian W ◎ 373-7370
285 Apartments
1 Verrett Joe 371-8275
2 Vacant
4 Jones Donna 377-6586
Apartments
1 Scott Melissa 373-8770
286 Eickman F Francis Michl
3 Fraker Deborah
4 Apple Jamie 373-8368
4 Przystasz Alan M 377-7423
291 Apartments
1 Murphy Teresa
2 Drummond C Randall 378-7686
3 Vacant
4 Kmeger S L 373-7448
292 Roberts Reba B Mrs ◎ 373-6793
297 Stough Geo W ◎ 373-8519
298 Greer Walter ◎ 378-0198
300 Bolton Thos L Jr 378-7825
King Rian 378-0090
Rudd Dennis H
302 Shaver Linda D 378-7734
307 Domby Arth ◎ 378-9030
308 Hamilton Ervin C ◎ 373-3903
GORDON AV INTERSECTS
SOUTHERLAND TER INTERSECTS

491
OZARK TRL SW —FROM 2527 OMAHA RD SOUTH 1 WEST OF NAVAJO TRL

ZIP CODE 30331
2329 Carter Raine ◎ 349-6981
2337★Gamble Barbara ◎ 344-3403
OMAHA RD INTERSECTS
2345 Boykin Roy 349-7280
2353 Welmaker Roland B ◎ 344-1604
2361 Johnson Gail Y ◎
2862 Brown Ronald L ◎
2371 Thomas Horace ◎ 344-4507
TUSCON TRAIL INTERSECTS
2391 Hill Eloise ◎ 344-5642
2392 Shaw Lois Mrs ◎
2401 Bunkley James W ◎ 349-1164
2406 Vacant
2409 Singletary Leonard ◎ 344-0083
2410 Vacant
2417 Abrogua Lloyd ◎
PUEBLO DR INTERSECTS
2423 Kitchens Elneecha Mrs ◎ 344-8846
2433 Bowman Richd ◎ 346-1177
2438 Woods ◎
2439 Morris James ◎
2446 Hamler Robt
2447 Simpson Jos ◎ 344-5533
2454 Edwards D A ◎ 344-2227
2455 Ware Wm ◎ 349-1417
2464 Tinsley Clifton T ◎
2465 Boswell Otis Jr ◎ 344-2236
2470 Thompson Louise E Jr ◎ 344-1763
2471 Davis Eliz A
2478 Page Kathryn Mrs ◎ 349-7659
2479 Shoate Thelma D Mrs ◎ 349-2858
2486 Baity Mark
2487 Bowden Kenneth ◎ 349-5456
2495 Kurtz Claud T ◎
CARSON PASS INTERSECTS
2503 Martin Larry ◎
2513 Coleman Ronnie 349-5776
2518 Sanders Lucease Mrs 349-2490
2521 Vacant
2527 Caldwell David C ◎ 344-8218
2535 Vacant
2536 Hackney Dannie ◎ 349-4047
APACHE TRL INTERSECTS
2576 Clements Melvin ◎

363
OZBURN RD NW (CENTER HILL)—FROM 2695 OLDKNOW DR NORTH 1 WEST OF HIGHTOWER RD

ZIP CODE 30318
629★Wheeler Patricia
630 Lucas Willie J ◎
633 Copeland Alma M 799-3019
643 Duffey Willie M ◎ 792-1294
644 Willingham Lucille E Mrs ◎ 794-0977
649 Bryant Vanie ◎ 794-3412
655 Robinson Sylvester ◎ 794-6974
658★Manning Lisa
665 Vacant
667 Smith Clarence O ◎ 799-6764
WASHINGTON ST INTERSECTS
670 Jordon Lucile
676 Brock Theo R ◎ 794-1122
691★Wallace Joe
CRESCENDO DR INTERSECTS
731★Ottle Clestine
SEABORN RD INTERSECTS
BANKHEAD HWY INTERSECTS

159
OZONE ST SW —FROM 881 BECKWITH ST SOUTH 1 EAST OF ASHBY ST

ZIP CODE 30314
105 Furlow Pauline F Mrs ◎ 758-2881
106 Douglass Janet L Mrs 752-7016
109 No Return
110 Middlebrooks Gladys C Mrs ◎ 753-9827
111 Vacant
114 Smith Danny W 758-9728
119 Carnes Lobelia Mrs ◎
120 Hammonds Hamer H 758-7169
123 Woods Julia B Mrs ◎ 755-0559
124 Glover Thos S ◎ 753-0890
127 Carlton Jessie B Mrs ◎ 755-3403
128 Walker Louie L Jr ◎ 755-4286

317
PACES BATTLE NW —FROM NORTHGATE DR NORTHWEST

ZIP CODE 30327
4000 Flock Jim ◎
4403 Davis Ronald ◎ 262-2785
4404 Leidgen James R ◎ 262-3497
4405 Frankel Irvin M ◎ 233-3992
4406 Griffin Wm Jr ◎ 237-7375
4407 Rodd John F ◎ 231-1014
4408 Coursey Gary B ◎ 231-9678
4409 Murdock Geo S ◎ 262-1895
4410 Vacant
4411 Mc Clurkin L C Jr ◎ 237-6999
4412 Scherer Robt P ◎ 266-8070
4413 Vacant
4414 Smith Leland D ◎ 237-0828
4415 Crawford John S ◎ 231-4411
4416 Shires Peter
4417 Greenblatt Edw L ◎ 261-1806
4418 Lamar Ruth C ◎
4419 Dobbs M D ◎ 237-2399
4420 Caffey Thos W Mrs ◎ 233-3596
4421 Copeland John A Jr ◎ 237-5871
4422★Cole C E ◎ 233-2389
4423 Oxford C Allen 261-5243
4424 Spears Bobbye D ◎ 233-9048
4425 Barrett Phillip 237-2361
4426 Bartan Sara H ◎ 237-2852
4428 Weakley Don B ◎ 233-6269
4430 Lindsey Mark M ◎ 231-1572
4432 Barimer Errin G ◎ 233-6381
4434 Skse Anne ◎ 261-9570
4436 Yancey Goodloe H III ◎ 233-1529
Yancey James
4438 Kinser Fred L Mrs ◎ 261-7061
4440 Meyer Martin ◎ 237-6544
4442 Rice Kenneth M ◎ 237-7698
4446 Paces Battle Town Houses 233-9659
4448 Vacant
4456 Hansen Karen Mrs 233-8637
4458 Hemrick Paul D ◎ 231-4273
4460 Slayden Kay W 233-4373
4462 Elum Douglas ◎ 261-4714
4464 Schoen G Lloyd Jr ◎ 261-0320
4466 Dyer Ben J ◎ 261-9497
4468 Pentecost Mark P Jr ◎ 233-1271
4470 Rhodie E M ◎
4472 Vacant
4474 Vacant
4476 Sullivan C Walker Jr ◎ 266-2243

317
PACES PL NW —FROM 3295 PACE'S FERRY RD EAST 1 NORTH OF WEST PACE'S FERRY RD

ZIP CODE 30327
3452 Sharp Marion H mus tchr ◎ 233-5738
3454 Burns M L Mrs ◎ 261-5045
3456 Calhoun Lawson P ◎ 237-9599
3458 Rankin Vance O Jr ◎ 233-6869
3460 Peabody Martin H ◎ 233-0158
3462 Farinholt Wm W ◎
Farinholt Kath W Mrs educational consultant
3464 Hitt Edw G Jr ◎ 261-5989
3466 Butterfield Frank M
3468 Pofe Chas W Mrs ◎ 237-5844
3470 Vacant
3472 Nickell Frank T ◎ 266-9359
3474 Kennedy Isabelle W ◎ 237-4880
3476 Wammock S Lowell ◎ 237-1043
3478 Schwab Robt W Jr ◎ 266-8160
3480 Shepherd Dan P ◎ 237-6542
3482 Oliver Nava W Mrs ◎ 237-6820
3484 Osteen Ruth L ◎
3486 O'Connor Marjorie M Mrs ◎ 261-0879
3488 Johnson Beverly E Mrs ◎ 261-7946
3494 Johnson Howard B ◎ 266-9620
3496 Smith Hal L ◎ 233-5945
3498 Higgins Anne H Mrs 237-8143
3500 Fraser Richd P ◎ 261-5810
3502 Weathers Robt L ◎ 231-9866
3504 Grefe Donald C ◎ 231-1876
3506 Gaines Alex P ◎ 233-6810
3508 Smith Henry G Jr ◎ 233-8702
3510 Evans F Lee ◎ 237-7819
3512 Sibley Wm Hart Mrs ◎ 233-7777
3514 Griffin Edwin C ◎ 237-3547
3516 Bomar Steve H ◎ 233-6619
3518 Crane Elinor Mrs ◎ 261-6048
3520 Vacant
3522 Candler Robt W ◎ 266-3494
3524 Cook Dulcie D ◎ 233-2203
3526 West Harold W ◎ 237-6254
3528 Vacant
3530 Christiansen Chas ◎
3532 Fleming H A ◎ 261-0391

317
PACES WALK NW —FROM 3571 PACES FERRY RD EAST

ZIP CODE 30327

75
PACES FERRY PL NW (BUCKHEAD)—FROM 77 W PACES FERRY RD NORTHWEST

ZIP CODE 30305
3188 Norman Harry Realtors 233-4142
IRBY AV INTERSECTS
3191 Vacant
3193 Chess Robt M ◎ 237-3658
3195 Koets Corp architect & builder 231-4554
Gandy Peace Inc int dsgns 237-8681
3198 Reece-Hoopes & Fincher Landscape Architects 237-6389
3199 Paces Ferry Development Corp
3201 Joseph's Hair Salon 231-5092
3202 Vacant
3207 Sotheby's International Realty 266-3434
3208 Bryant Textiles Inc 261-1082
3209 Trussardi Clothing 231-3807
Pineapple House int dsgns 261-3150
Nazareno Gabrielli clo & leather goods 231-2055
Joy Of Atlanta lingerie 233-6293
Creme De La Creme Restaurant 233-6166
Emilio Pucci Of Atlanta clo 237-6099
3210 Anne Barge For Brides 237-0898
3216 Lombard Farms 233-6391
Affiliated Capital Resources mortgages 233-4799
Paces Place int dec
Scarborough J Elliott Corp builder
William Pete Insurance 233-6278
Brush Creek Consulting Group 231-2340
Chris Properties real est dev 233-4761
Hastings Investment real est 237-3216
Hastings Properties 266-9854
Investronica computers 261-8994
3220 Sew Magnifique Inc fabric store 237-0955
3223 Larkin Group Inc holding co 231-5701
3229 Vacant
3231 Vacant
3235 Lagerquist Gallery picture gallery 261-8273
Lagerquist Marion S ◎ 261-8273
EAST ANDREWS DR INTERSECTS

79
PACES FERRY RD NE (SEE EAST PACES FERRY RD)

ZIP CODE 30305

317
PACES FERRY RD NW —FROM 1455 W PACES FERRY RD NORTH AND 1 WEST OF NEW MARIETTA HWY

ZIP CODE 30327
3325 Ellinger M E Jr ◎ 233-4600
3326 Garner Cicero Jr ◎ 231-0505
3342 Leoniatis Lance L ◎
OLD PLANTATION RD INTERSECTS
3451 Sherman Louis G Jr ◎ 237-8736
3485 Kelley Danl C Jr ◎ 233-4695
3499 Stalker Ian F ◎ 237-2472
3510 Elsas Herbert R ◎ 233-1876
3515 Zimmerman Jerome ◎ 261-6783
3544 Mc Donald Harold P Jr ◎ 261-8793
3549 Poole James P ◎ 233-3564
CLOUDLAND DR BEGINS
3571 Smith Chester M Jr ◎ 233-1075
3599 Lifman Robt B ◎ 266-3599
3612 Pace's Ferry Methodist Church
Rear Nelson Jack Rev 237-2181
MT PARAN RD INTERSECTS
3621 Vacant
3640 Vacant
3650 Balser Ronald D ◎ 237-0825
3655 Smith Jane K ◎ 262-3680
RIDGEWOOD RD ENDS
3670 White & Company bus broker 237-5006

740 MARIETTA STREET NW
ADULT REHABILITATION CENTER
PICKUP HOURS 8.00 AM - 4.30 PM MONDAY - FRIDAY
522-9790 ATLANTA, GA. (30318) TEL. 522-9783
AUTO SALES
610 Stewart Ave. (Stewart and Georgia Ave.)
Call 404/524-9110

W W F PAPER CORP.

TP	Adjoining	Source
-	✓	Atlanta City Directory Co.

ARMOUR DR NE 1981

ARKWRIGHT PL SE—Contd
1267★Coates Marcus
1268 Evans Henry ⊙ 588-1823
1271★Dupree Shirley
1272 Vacant
1280 Banks Mozella B Mrs ⊙ 523-5851
DAHLGREEN ST INTERSECTS

224

DAHLGREEN ST INTERSECTS
ERICSON ST INTERSECTS
1305 Taylor Lois B Mrs ⊙ 525-0060
1314a Vacant
1314b Vacant
1317★Hammonds Walter L 523-5446
1320a★Johnson Calvin
1320b★Brown Sharon
1321 White Calvin L
1326a★Mc Coy Mary
1326b★Reed Sam 523-2872
1327 Dickerson Henry D ⊙ 525-2282
1330a Smith Hazel
1330b Carter Wm
1336a★Smith L T
1336b Kemp Marvin
Kemp Jeanette 658-9856
1341 Jones Elmira S Mrs ⊙ 525-6063
1342a★Tanner Eloise 525-8689
1342b Comer Danny
1347 Freeman Frank 523-2654
Johnson Willie ⊙ 525-5173
1350a Lawrence Ellen R Mrs 524-8860
1350b Jones Willie M Mrs 525-6712
1353 Jones Lucy C ⊙
1374 Seagraves Barbarcue restr 523-7045
1380 Vacant
1380½ Hogan's Beauty Shop 524-9460

65

ARLENE WAY NE —FROM 2641 BIRCHWOOD DR SOUTHEAST 2 SOUTH OF E WESLEY RD

ZIP CODE 30305
2608 Almon Tom F ⊙ 233-5872
2609 Sanderlin Ethel S Mrs ⊙ 261-5645
2612 Hearn Robt A ⊙ 237-9432
2613 Inman John R ⊙ 261-9626
2622 Lindquist Fred P ⊙ 237-0546
2623 Ferren Ralph S ⊙ 237-7249
2628 Mc Neil Danl C ⊙ 261-4944
2629★Gaertner Michl D ⊙ 266-2271
2636 Kinsman Walker M ⊙ 237-3534
2637 Hohlstein Wm K ⊙ 233-1909
2643 Yopp Harry T ⊙ 261-4977
2649 Grace Jim N ⊙ 233-2065

292

ARLINGTON AV NE —FROM SCLRR NORTH 2 EAST OF LENNOX RD

ZIP CODE 30324
2024 Cobb Robt ⊙ 636-2033
2025★Forbus Opal G ⊙ 320-1357
2030 Bailey Marsh G ⊙ 636-8316
2031 Reynolds Jack T 636-8888
2036 Dietz Michl ⊙
2037 Mitchell Mona 633-2702
2040★Poelman Diane ⊙ 633-6424
ARGONNE WAY INTERSECTS
2043 Sundy Grady H ⊙ 636-3113
2044 Enenstein Philip ⊙ 636-8455
2049 Reynolds Ronald F ⊙ 321-4514
2050★Alred Barbara L 633-8539
2055 Mallas Eugenia S Mrs ⊙ 636-8277
2056 Kelly Mary A 636-9133
2060 Guree W H ⊙ 634-1740
2061 Ray James C ⊙ 633-4662
OGILVIE DR INTERSECTS
2069a★Durbrow Freda S ⊙ 633-1612
2069b★Shaw Patrick W
2075 Dawson Charles S ⊙ 633-9460
2081 Prater Aaron ⊙ 636-8703
2087 Vacant
2091 Warner Jack ⊙ 636-6849
2097 Tuve K F ⊙ 634-0615
2103 Levin Morris ⊙ 636-8381
HAMPTON WAY INTERSECTS
2104 Gertler Wm
2108 Walton Milton ⊙ 633-5942
2109 Weigand Genevieve D Mrs ⊙ 634-8057
2112★Gavida Felix F 633-5098
2113 Cheatwood J Steven ⊙ 634-1190
2116 Jeffrys Frances J 634-1889
2120 Creager Wade E musician ⊙ 634-8885
2121 Gershon Dave ⊙ 634-8742
2124 Alonso Angel ⊙ 636-6458
CITY LIMITS

255

ARLINGTON AV SW —FROM 1191 LEE ST NORTHWEST AND WEST

ZIP CODE 30310
1068 Jennings Frankie Cosmetics 753-7445
1074 Vacant
1075 Vacant
1078★Bateman Harold 753-5243
1082★Hamilton Sidney D 758-8059
1085 Vacant
LA ROSA TER INTERSECTS
1089 Conyers Calvin C ⊙ 753-8059
1093 Ladd Street United Methodist Church 758-0536
1096 Vacant
1097 Vacant
1101 Walker Julius ⊙ 755-4078
1105 Dorothro Freddy ⊙ 755-9099
1107 Toddler House Day Care Center 755-3844
1108 Mc Combs C A ⊙ 758-9610
1111 Johnson John W ⊙
1114★Harris Roger
1116★Miles Vincent 753-7847
1119 Garland Joyce 752-8279
1120 Shaw Miller N ⊙
1123★Colclough Danny ⊙ 758-1213
1126 Finnie Ike S 755-3465
1127 Vacant
1128★Matthews Nancy 753-7814
PRINCESS AV INTERSECTS
1129 Farley Ernestine Mrs ⊙ 758-0413
1133 Hoffler Mildred 753-8257
1137 Berry L M ⊙
1141 Jenkins Willie E ⊙ 753-0184

PEEPLES ST INTERSECTS
1147a Mastaffee Wm 755-4781
1147b★Redd Brenda
1148 Johnson Mattie L 755-9793
1151 Kelly Jack G ⊙ 755-4861
1155 Rutherford Marion Y ⊙ 753-8930
1156 White Thos C ⊙ 755-7138
SELWIN AV INTERSECTS
1181 Forts Christine Mrs 752-9230
1185 Snell Ada L 758-1644
1186 Atkins Carrie A Mrs ⊙ 753-3427
1191★Carson Leon
1192 Cox Lloyd B ⊙ 755-1445
1196 Atkinson Charlie ⊙ 758-9440
1197 Bailey Hiram 755-0597
OAKLAND DR INTERSECTS

85

ARLINGTON CIR NW —FROM 2105 BAKER RD NORTH AND WEST 4 SOUTH OF BANKHEAD HWY

ZIP CODE 30318
1997 Burley Annie L Mrs 799-1569
2001 Williams Horace D ⊙ 794-1865
2005 Lucear Charles ⊙ 794-5073
2008 Bundridge Lillie ⊙ 792-0953
2009 Sentell Geo E ⊙
2015 Culbreath Ludie Rev ⊙ 799-7377
2018 Armstrong Maggie A 792-3715
2019 Reese Grace D Mrs ⊙ 799-0541
2024 Usher Richd ⊙ 794-3624
2025 Johnson Ben ⊙ 794-9855
2026 Black Georgia W Mrs ⊙ 792-0266
2028 Vacant
2034 Pullins Mamie C Mrs ⊙ 792-0098
2038 Turner Will W
2039 Mc Daniel Lurlene W Mrs ⊙ 794-4765
S EUGENIA PL INTERSECTS
2040 Vacant
2041 Vacant
2042 Drummer Wylena M ⊙ 794-1118
2046 Richardson Melvin C ⊙ 792-0427
2047 Green Hatie G Mrs ⊙ 799-9259
2050 Evans Arthur C Jr ⊙ 794-3318
2051★Wilkinson Tyrone ⊙ 792-0148
2056 Stinson L C ⊙
2057 Patterson Kitty 794-8440
2063 Travis Lewis D ⊙ 799-7049
2064 Varners Lillian 794-4087
2067 Lester Eliz J Mrs ⊙ 794-7851
2070 Thompson Willie
2071 Haynes Sam ⊙ 799-3629
2074★Haynes Wm 799-7918
2075 Webb Clara H Mrs ⊙ 792-0426
2078 Battle Rufus E ⊙
2079 Graham Robt ⊙ 794-8495
2084 Knox
2085 Brazel Jimmy 792-3714
2096 Kennedy Henry ⊙ 794-4841
2099 Sims James ⊙
2103 Foster Mary E ⊙ 794-8578
2107 Vacant

425

ARLINGTON DR NW —FROM 3237 DEL MAR LA NORTH 1 WEST OF DELMOOR CT

ZIP CODE 30311
19 Showers John T ⊙ 691-5728
29 Zackery Grady ⊙ 696-4754
32 Wilson Margt P Mrs ⊙
37 Cannon Wm M ⊙ 691-5140
40 Mc Crary Ernest ⊙ 691-6287
43 Zimmerman Murphy E ⊙
46 Bolden Charle L ⊙
49 Landers Albert Jr
52 Thrash Raymond B ⊙ 691-4264
58 Jones Christine C Mrs ⊙ 696-4329
64 Bennett Thos B ⊙ 691-7192

266

ARLINGTON PL NE —FROM 1092 BRIARCLIFF PL NORTH

ZIP CODE 30306
851 Holland Dora ⊙ 874-4554
852 Graham Mary N 872-2568
855 Cross Grethel T Mrs ⊙ 876-4554
856 King Bessie M Mrs ⊙ 872-5253
861 Case Robt C ⊙ 874-5759
862 May Jewell E ⊙ 875-0510
865 Thome Lois E Mrs ⊙ 876-7078
866★Harris Jesse P ⊙ 874-3435
871 Cloutier Jerry L ⊙ 876-5390
872 White Mark F ⊙ 875-1012
875 Smith Wilson 873-5751
876 Roberts Kay W Mrs ⊙ 876-5093
879 Shaver Arth L ⊙ 876-0627
880 Carlton Rayman G 872-8615
885 Haynes Ollie E ⊙ 876-8673
886 Thome Andrew L Jr ⊙ 876-4630
889 Griffin Wm B ⊙ 876-8647
890 Moore Howell C ⊙ 876-6923
895 Vacant
896 Hagan Lonnette D ⊙ 872-2369
899 Nicholson Rasa M 874-4728
900 Broome Marion ⊙ 876-8683
906 Taylor Mildred M Mrs ⊙ 876-8932
ROSEDALE DR INTERSECTS

292

ARMAND CT NE —FROM 2201 ARMAND RD EAST 1 SOUTH OF CARDOVA DR

ZIP CODE 30324
850 Mola Luis B ⊙ 261-0915
855 Jones David P ⊙ 233-4501
860 Hesse Fred W ⊙ 231-0379
861 Sears Gerald D ⊙ 261-9049
865 Teschner Jon J ⊙ 237-6400
866 Lee Shirley E ⊙ 261-8171
871 Wershing Ronald J ⊙ 237-3809
872 Moon Charles R ⊙ 237-1846

292

ARMAND RD NE —FROM 928 LINDBERGH DR SOUTH

ZIP CODE 30324
2177 Smith Josie L ⊙ 237-1357
2183 Wise David ⊙ 233-7066
2189 Blackwelder Albert ⊙ 231-9689

ARMAND CT BEGINS
2201 Smith James H ⊙ 237-0843
2217 Morgan Martha D Mrs ⊙ 237-8029
2225 Hulme Woodfin K ⊙ 233-7392
CARDOVA ST BEGINS
2264 Lane David P 231-0743
2272 Morris Cooper L ⊙ 262-3976
2278 Crawford R K ⊙ 233-9812
2281★Bereinger Jenks
2286★Peterson J H 223-9598
2287 Clark Marty 233-7434
2292 Hyatt Donald E
2293 Ford Fannye H Mrs ⊙ 237-4836
2298 Sikes Geo ⊙
2301 Ross Beulah J Mrs ⊙ 237-0704
2304★Moss Joseph T Jr 231-8565
2307 Myhre Leroy N ⊙ 233-1298
2312★Moseley Emmie P 237-2780
2315 King Roger S ⊙ 237-3790
2318 Littleton Ernest C ⊙ 237-7151
2321 Tsamolias Nick ⊙ 233-3574
2324 Vacant
2325 Aldred Lewis C ⊙ 266-1959
2330★Read Russell M 237-8439
2333 Markell Howard I ⊙ 233-2501
2336 Oberg Norman Mrs ⊙
2339 Fraser Wm F ⊙ 233-7950
2342 Lockwood Sandra N 237-8400
2345 Paschal Mary W ⊙ 237-1463
2351 Naylor Maureen ⊙ 237-6196
2357 Roberts John J ⊙ 233-7265
2358 Brennan J Ren ⊙ 233-0451
2365 Lawrence Edw ⊙ 233-8494
2366 Vacant
2371 Brandt Eug J ⊙ 266-1181
2372 Mines John L ⊙ 237-1387
2381 Fortenberry Erman ⊙ 233-2811
2388 Wilson Hugh O 233-7566
2391 Smith Thos V ⊙ 233-2896

294

ARMOUR CIR NE —FROM ARMOUR DR NORTH 1 WEST OF PLASTER AV

ZIP CODE 30324
414 Snap-Warehouse
416 Edwards J & Associates photog 875-1005
418 Video Supply Co auto visual rental company 872-6247
420 Vacant
422 Wespac Southeast recondition computers 874-1360
Jacobs Advertising Agency 874-1360
424 Clayton Manufacturing Co serv & sls stm prntrs & clnrs 875-0631
426 Sears Cleaning Services 892-5500
428 Muscogee News Co magazines 876-7261
430 Mountain Valley Water Co 876-5551
431 Vacant
436 Continental Studios Of Georgia Inc plaster crafts 873-1151
437 Banner Uniform Company 873-1777
438 Atlanta Big Boy Management Inc restr 875-2572
444 Taylor & Associates air condtg htg & refgr equip 875-0874
446 Diazo Specialty Sales & Service 876-9300
448 Sun Insurance Services 524-6666
452 Accurate Printers 875-5817
454 Vacant
456 Vacant
458 Mc Kay & Co Inc cotton linters 875-9841
460 Nelson-Smith Inc ofc interiors genl contrs 875-6633
462 Nelson-Smith (Overflow)
464 Nelson-Smith (Overflow)
466 Thomas Warren Enterprises adv splst 892-8080
467 Georgia Gas Distributors Inc mfg-sls-reader-prntr 876-6772
468 Photo Copy Warehouse Inc 875-9956
470 Fort Dodge Laboratories 875-0159
472 Lutz Pumps Inc sls chem pumps 875-6685
474 Pumps Inc 876-5533
476 Vacant
477 Vacant
478 Color Image Atlanta Inc photo laby 876-0209
479 Ace Beauty Supply 874-0154
480 Richardson & Assocs Electronics 875-0083
481 Vacant
482 Unicorn Distributing Inc picture frames molding 872-4226
483 Jones Tom Sales Co mfrs agts 875-0638
484 Advanced Electro Finishing Inc 873-1305
486 Daisy Basket hardbag mfrs 873-1789
487 Bimex Inc tooling mach sls 873-2925
488 Georgia Pizza Co Inc 874-3636
Georgia Aerial Surveys Inc 885-1002
490 Cross Sales & Engineering hydraulic pumps 876-2691
491 Murray Sales Inc mfrs agts 873-3773
492 Metropolitan Express 875-0768
494 Elliott Leonard Co mfrs rep 875-9701
495 No Return
498 Wood E Warren Jr & Assocs Inc beauty sup 873-3706
500 Southeastern Lift Slab Co (Div Texstar Constn) contrs sups mfrs 875-0642
501 Vacant
502 Masten Corp sleeve bearings 873-2749
504 Kilpatrick Printers Service equip & sup 873-3474
508 Customlab photo laby 875-0289
Rogers Photography 872-0062
512 Thomas Sales Co Inc auto parts whol 876-3691
Authorized Automatic Parts Distributors Inc 881-8551
513 Allen Manufacturing Co screws 873-5804
514 North-South Supply Co The constn accessories 875-2705
517 Chicago Pneumatic Tool Co mfrs 874-8692
518 Burford Hall & Smith Inc power plant equip & sups 876-7335
522 Vacant
524 Vacant
525 National Controls electn scale mfrs 881-0359
526 Southerland Corp (Ofcs)
527 Vacant
528 Southerland Corp bldg products 875-8827
529 Calculator Systems Inc 897-1904
530 Ayer Paper & Supply Co prntrs 876-5574
532 United Restaurant Specialist Inc equip sls & stain glass mfg 875-6463
534 Vacant
537 Montgomery Elevator Co 872-3826
538 Polychrome Corp litho equip 875-6651
539 T A B Services Inc test & adj htg air condtng 872-1861
540 Doll House Inc The mfrs 872-6291
Architectural Wood Crafts playground equip 872-6291
542 Embelm Products screen prntg 872-1213
544 Exclusive Imports Inc 874-7675
555 Nuarc Co graphic art equip 892-4800
571 Hendon Harry & Associates Inc consul engs 876-4302
572 Cuirse Inc printing 892-6135
576 Robertex Associates carpet importers 897-1501
578 Carmichael Tile Co 873-2866
582 Tara Records & Tapes 875-8272
584 Tara Records Ofcs
592 Aritech Corp whol burgular alarms 875-8601
PLASTERS BRIDGE RD INTERSECTS

294

ARMOUR DR NE —FROM 2160 MONROE DR NORTH AND WEST

ZIP CODE 30324
99 Mizell Bros Co mfrs agts 875-9361
129 Crane Supply Co plmb fixtures 873-1931
159 Mingledorff's Inc air conditioning-htg products 873-6311
171 No Return
181 Vmc Corporation (C Tile Division) mfrs 873-2764
199 Hunt Philip A Chemicals whol 872-3811
Hunt Philip A Chems (Whse)
Colony Transport Inc trucking
201 Vacant
205 Vacant
219 Original Crispy Pizza Crust Of Atlanta 874-4888
221 Ives Laboratories Inc whol drugs 875-8380
Wyeth Laboratory (Div Of American Home Pro Corp) whol drugs 873-1681
251 Los Amigos Tortilla Manufacturing Co 876-8153
269 Southland Bonded Warehouse No 2 874-6257
OTTLEY DR NE INTERSECTS
306a Custom Drapery Maintenance printers 872-7200
306b Vacant
306c Martin Arth R antiques 873-5344
306d Hope Industries Inc photog processing mach sls 892-3367
306e C R Tool & Die Inc 872-1689
306f Jonco Chemicals
306g Coadco Inc 872-1103
306h Waterproofing Contractors Inc 892-1177
340 Wallace Sam P Co mechanical contrs 873-2261
Rear Fleet Transport Co Inc 872-4741
348 Vacant
355a Dickson C C air condtg equip 872-6626
357a Paper Shoppe The paper whol 874-8666
397 N G K Of Georgia Inc auto parts whol 876-1075
ARMOUR CIR INTERSECTS
PLASAMOUR DR INTERSECTS
441 World Tire Corp whol 873-5002
464 Vacant
466 Pratt Geo W mfrs agt 873-3796
468 Hairston & Co mfrs agts 873-5466
470 National Office Products Co Inc 873-1471

294

ARMOUR PL NE —FROM 444 PLASTER AV NORTH

ZIP CODE 30324
440 Toddle Tyke Co infant wear mfg 875-8953
441 Kohl & Madden Printing Ink Corp mfrs 873-5222
Living Systems Inc genl contrs 875-0751

23

ARMSTEAD PL NW —FROM 774 WEST PEACHTREE ST WEST

ZIP CODE 30308

2

ARMSTRONG ST SE —FROM 40 PIEDMONT AV SOUTHEAST 1 NORTH OF GILMER ST

ZIP CODE 30303
48 Grady Memorial Hospital (Armstrong Hall) 659-1212
Meacham Elsie G Mrs
BUTLER ST INTERSECTS
46 Woodruff Mem Research (Div Of Emory Univ Sch Med)
96 Feebeck Hall nurses dormatory
114 Emory Univ Sch Of Medicine (Ofcs)
PRATT ST INTERSECTS

445

ARNO CT NW —FROM 2488 ABNER PL NORTH 1 SOUTH OF ABNER TER

ZIP CODE 30318
2336★Johnson Tidy L Mrs ⊙ 799-7132
2339 Johnson J C ⊙ 799-8059
2340 Garner David F ⊙ 794-0035
2343 Ferguson Willie M ⊙ 799-0635
2347 Wells Charlie L ⊙ 799-0351
2353★Reddings Leroy ⊙
2357 Wilson Laura ⊙
2362★Hall John W ⊙
ABNER PL ENDS
2365 Smith Beulah M Mrs ⊙ 792-8284
2370 Tolbert Marie
2371 Wakefield Columbus E ⊙ 792-7995
2377 Gimage James W ⊙
2378 Moorman Ivy 794-1606
2383 Keith Granville ⊙ 799-8441
Keith Grady E 799-6650
2386 Zachary Charles F ⊙ 794-1863
2389 Blake William L ⊙ 792-7032
2390 Wright Billy G ⊙ 799-1140
2396 Burkes Willie ⊙ 794-8896

TP	Adjoining	Source
-	✓	Atlanta City Directory Co.

OTTLEY DR NE 1981

OSBORNE ST SW—Contd
1147 Shady Grove Baptist Church 753-2653
1150 Vacant
1154 Gore E L @ 755-5307
1155★Burnett Mallory @
1158 Smith Andrew @ 753-4562
1159 Harper Marion E @ 755-5826
1162 Davis Capers @ 753-1584
1166 Johnson Julius R @ 755-9084
1170 Bowden Elias @ 755-6220
1175 Parks Willis @
1176 Cousin Nellie H Mrs @ 758-6251
1179 Brand-Vaughan Lumber Co stge
1182★Parker Sarah C 758-1577
MURPHY AV INTERSECTS

294
OTTLEY DR NE —FROM ARMOUR DR SOUTHWEST 1 WEST OF SOU RY UNDERPASS

ZIP CODE 30324
120 General Electric Co (Lamp Sls Dept) 262-6256
General Electric Co (Distr Center) 262-6250
General Electric Co ret oil lamps 262-6251
Genl Elec Co (Credit Collns Dept) 262-6192
125 Crown Cork & Seal Co container mfg 892-1988
126 Sawyer G B Co Inc food brokers 873-5025
Sawyer Sales Co food brokers 873-5025
150 Prographics Inc 872-6205
165 Southland Bonded Warehouse No 7 875-8171
170 Mingledorff's Inc (Whse)
176 Pioneer Plastics 874-1423
190 Javelin Southeast Inc whol tires 875-0248
Southland Bonded Warehouse No Five 875-2020
195 National Starch & Chemical Corp mfrs 875-7794
200 Champion Office Products ofc sups 873-2911
218 Southern Belting & Transmission Co power equip distrs 875-1651
225 Nationwide Papers (Div Champion Intnatl) whol 876-5541
228 Century Corporation amusement rides 875-3139
255 Elrod Thoben Co major appliances whol 875-0531
Southland Bonded Warehouse No 5 875-2020
279 Southland Bonded Warehouse No 3 875-8171
Colony Transport Inc 875-0401

25
OUTER DR NW —FROM UNCLE HEINIE WAY SOUTH

ZIP CODE 30313

455
OVERBROOK DR NW —FROM 471 COLLIER RD NORTH AND WEST

ZIP CODE 30318
432 Smith Jack H III 351-1410
444 Purvis Mitchell M @ 355-9504
456 Wheeler Sydney J 355-3138
457 Johnson Kenneth M @ 351-4652
463 Voorhies Kenneth O @ 351-6237
469 Barrows Terry K @ 351-5226
473 Butts Hal Jr @ 355-6309
477 Vacant
478 Matthews Wm A III 351-6405
481 Dominey Sandy 351-8329
482★Alexander Frank S @ 352-2324
485 Morris C Warden @ 351-1330
488 Vacant
489 Clark Neal Jr @ 351-2698
Burnett Kay
Ter Smithee Carolyn
495 Morrison Helene S Mrs @ 355-6192
496 Bain Helen F @ 355-5956
505 Floyd Todd @ 355-3307
515 Vacant
519 Sturgeon Nina L Mrs @ 355-6808
EVERGREEN LA INTERSECTS
525 Wylly Robt L Jr @ 355-5884
530 Kraich Robt W 355-6196
535 Davenport Merritt B @ 355-6974
545 Vacant
551 Berthelsen Verna M @ 355-8008
557 Adler Sophia T Mrs @ 355-5228
563 Townsend Eli B real est appraiser @ 355-5297
COTTAGE LA INTERSECTS
569 Mooney Mellisa A 355-7137
571★Schull E H 351-6435
575 Purdy James W @ 355-8109
585 Houston Judy A @ 351-6970
595 Moore John D @
NORTHSIDE DR INTERSECTS

387
OVIDIA CIR SW —FROM POOLE RD SOUTHWEST AND WEST 1 NORTHWEST OF VENETIAN DR

ZIP CODE 30311
2425 Thomas James E @ 758-3280
2435 Pippins Robt @
2436 Patrick Louise Mrs @ 755-9091
Lamar Idella O Mrs @ 755-8884
2447 Jones Willie L @ 755-8972
2454 Davis Norman A @ 755-5525
2455 Cosby Osolda @ 755-0329
2463 Bell Roena @ 758-7748
2464★Randall Charles W @ 755-4343
2471 Boyd Thos W @
2474★Sims Rosemary @
WILLIS MILL RD INTERSECTS

174
OWEN ST SE (LAKEWOOD)—FROM 1818 LAKEWOOD AV EAST

ZIP CODE 30315
3★Bagley James C 622-0139
Rear Kemp Dixie 622-0626
7 Woods Roy @ 622-3058
8 No Return
LAKEWOOD TER INTERSECTS

312
OXFORD PL NE —FROM 1974 DE KALB AV NORTH 1 WEST OF GORDON AV

ZIP CODE 30307
266★Wyatt Furlishous 373-4775
272 Vacant
282 Otis-Mc Donough Brian W @ 373-7370
285 Apartments
1★Gill Wendy L 378-2285
2 Weaver Martha J
3 Thomas Calvin 373-9727
4 Vacant
286 Vacant
291★Hall A
292 Roberts Reba B Mrs @ 373-6793
297★Stough Geo M @ 373-8519
298 Greer Walter @ 378-0198
300★Tucker Thos D 378-2944
302 Thompson Mary C 373-3541
307 Maddoux Wayne @ 373-2111
308 Hamilton Ervin C @ 373-3903
GORDON AV INTERSECTS
SOUTHERLAND TER INTERSECTS

491
OZARK TRL SW —FROM 2527 OMAHA RD SOUTH 1 WEST OF NAVAJO TRL

ZIP CODE 30331
2329 Barron Maggie Z Mrs @
2337 Martin Barak @ 349-2109
OMAHA RD INTERSECTS
2345★Boykin Roy
2353 Welmaker Roland B @ 344-1604
2361 Johnson Gail Y @
2362 Brown Ronald L @
2371 Thomas Horace @ 344-4507
TUSCON TRAIL INTERSECTS
2391 Hill Eloise @ 344-5642
2392 Shaw Lois Mrs @
2401 Bunkley James W @ 349-1164
2406 Gardner Willis R Jr @ 344-7313
2409 Singletary Leonard @ 344-0083
2410 Vacant
2417 Craf Enterprises 344-1626
PUEBLO DR INTERSECTS
2423 Kitchens Elneecha Mrs @ 344-8846
2433 Bowman Richd @ 346-1177
2438 Evans R M @
2439 Morris James @
2446 Hammler Robt
2447 Simpson Joseph @ 344-5533
2454 Williams Michl @
2455 Ware Wm @ 349-1417
2464 Tinsley Clifton T @
2465 Boswell Otis Jr @ 344-2226
2470 Thompson Louis E @ 344-1763
2471 Walton Melvin L @ 349-5806
2478 Page Kathryn Mrs @ 349-7659
2479 Shoate Thelma D Mrs @ 349-2858
2486 Baity Marvin 344-0135
2487★Bowden Kenneth @ 349-5456
2495★Kurtz Claud T @
CARSON PASS INTERSECTS
2503 Martin Larry @
2513 Coleman Ronnie 349-5776
2518 Sanders Lucease Mrs 349-2490
2521 Echols Roger @ 349-6387
2527★Cartwell David @
2535 Greer Tyrone
2536 Hackney Willie @ 349-1360
APACHE TRL INTERSECTS
2576 Clements Melvin @

363
OZBURN RD NW (CENTER HILL)—FROM 2695 OLDKNOW DR NORTH 1 WEST OF HIGHTOWER RD

ZIP CODE 30318
629 No Return
630 Lucas Willie J @
633★Brooks Raymond
643★Trimier James H @ 799-0746
644 Willingham Frank L @ 794-0977
648 Gilliard Christine @ 794-7807
649 Bryant Vanie @ 794-3412
655 Robinson Sylvester @ 794-6974
658 Tucker Robt J
665 Demons Wynette L @ 799-6874
667 Smith Clarence O @ 799-6764
WASHINGTON ST INTERSECTS
670 Milner Henry @ 799-5257
676 Brock Theo R @ 792-0429
CRESCENDO DR INTERSECTS
731 Blackshear Laura C Mrs @ 794-1666
SEABORN RD INTERSECTS
BANKHEAD HWY INTERSECTS

159
OZONE ST SW —FROM 881 BECKWITH ST SOUTH 1 EAST OF ASHBY ST

ZIP CODE 30314
105 Furlow Theopolis C @ 758-2881
106 Douglass Janet L Mrs 752-7016
109 Danner Wm 753-6143
110 Middlebrooks A J @ 753-9827
111 Thornton Robt N 753-8327
114 Davidson Billy 758-9728
119 Carnes Lobelia Mrs @ 753-3011
120 Bankston Alice M Mrs @ 758-6023
123 Woods Julia M Mrs @ 755-0559
124 Glover Thos S @ 753-0890
127 Carlton Jessie B Mrs @ 755-3403
128 Walker Louie L Jr @ 755-4286

317
PACES BATTLE NW —FROM NORTHGATE DR NORTHWEST

ZIP CODE 30327
4400 Vacant
4404★Leidgen James R 233-5211
4405 Frankel Irvin M @ 233-3992
4406 Jenkins Thos F @ 261-5610
4407 Rodd John F @ 231-1014
4409 Murdock Geo S @
4410 Lummis Edw F 261-3163
4415 Crawford John S @ 231-4411
4420★Feininger E L @ 237-0556
4422 Williams James B @ 231-8608
4424 Spears Bobbye D @ 233-9048
4426 Dean Leland R @ 233-8333
4428 Watson Mary 262-7170
4430 Lindsey Mark M @ 231-1572

317
PACES PL NW —FROM 3295 PACE'S FERRY RD EAST 1 NORTH OF WEST PACE'S FERRY RD

ZIP CODE 30327
3452 Sharp Marion H mus tchr @ 233-5738
3454 Burns Mamie L Mrs @ 261-5045
3456 Calhoun Lawson P @ 237-9599
3458 Rankin Vance O Jr @ 233-6869
3460 Peabody Martin H @ 233-0158
3462 Johnston J Clint @ 233-2509
3464 Hitt Edw G Jr @ 261-5989
3466 Kagey I Benj @ 233-5795
3468 Pope Zelia H Mrs @ 237-5844
3470 Furstenburg Julian Mrs @ 237-0467
3472 Rossi Theo A @ 262-7748
3474 Ridley Frank M Jr @ 233-2717
3476 Wammock S Lowell @ 237-1043
3478 Schwab Robt W Jr @ 266-8160
3480 Shepherd Dan P @ 237-6542
3482 Oliver Nava Mrs @ 237-6820
3484 Osteen Ruth L @
3486 O'Connor Marjorie M Mrs @ 261-0879
3488 Johnson Beverly E Mrs @ 261-7946
3494★Phillips C R 231-8705
3496 Smith Hal L @ 233-5945
3498 Holland Wm W @ 237-2281
3500 Fraser Richd P @ 261-5810
3502 Watchers Robt L @ 231-9866
3504 Grefe Donald C @ 231-1876
3506 Gaines Alex P @ 233-6810
3508 Smith Henry G Jr @ 233-8702
3510 Evans F Lee @ 237-7819
3512 Sibley Patricia W Mrs @ 233-7777
3514 Griffin Edwin C @ 237-3547
3516 Bomar Steve H @ 233-6619
3518 Maham Thos P @ 237-8151
3520 Symmes Jane C 261-8144
3522 Popkin Gerald M @ 233-1338
3524 Cook Marcus A Jr @ 233-2203
3526 West Harold W @ 237-6254
3528 Crawford Ruth W Mrs @ 233-3836
3530 Bordley Robt A @ 233-7946
3532 Fleming H A 261-0391

75
PACE'S FERRY PL NW (BUCKHEAD) FROM 77 W PACE'S FERRY RD NORTHWEST

ZIP CODE 30305
3188 Norman Harry Realtors 233-6995
IRBY AV INTERSECTS
3191 York Edw G @ 233-1659
3193 Chess Robt M @ 237-3658
3195 Kaet's Architects 231-4554
3197 Rogers Margt D Mrs @ 233-6521
3198 Reece-Hoopes Landscape Architects 237-6389
Thomas L Jack Jr archt 237-2632
3199 King Alex C @ 233-9096
3201 Joseph's Hair Salon (joseph raybal rich arpino) 231-5092
3202 Little Pace's School House 237-3787
3205 Vacant
3207 Vacant
3208 Bryant Textiles mfg 261-1082
3210 Betts fabrics
3216 Vacant
3220 Sew Magnifique Inc fabric store 237-0955
3223★Proctor Tish
3229 Johnson Harriett Mrs @ 233-3756
3231 Budd's Caroline Picture Framing 261-0186
3235 Lagerquist Gallery picture gallery 261-8273
Lagerquist Marion S @ 261-8273
EAST ANDREWS DR INTERSECTS

79
PACE'S FERRY RD NE (SEE EAST PACE'S FERRY RD)

317
PACE'S FERRY RD NW —FROM 1455 W PACE'S FERRY RD NORTH AND WEST 1 WEST OF NEW MARIETTA HWY

ZIP CODE 30327
3325 Ellinger M E Jr @ 233-4600
3326 Garner Cicero Jr @ 231-0505
3342 Mac Dougald Dan lwyr @ 261-2955
3451 Sherman Louis G Jr @ 237-8736
3485 Kelley Danl C Jr @ 233-4695
3499 Stalker Ian F @ 237-2472
3510 Elsas Herbert R @ 233-1876
3515 Zimmerman Jerome @ 261-6783
3544 Mc Donald Harold P Jr @ 261-8793
3549 Poole James P @ 233-3564
CLOUDLAND DR BEGINS
3571 Smith Chester M Jr @ 233-1075
MT PARAN RD ENDS
3612 Pace's Ferry Methodist Church
Rear Gray Don Rev 237-2181
3650 Balser Ronald D acct @ 237-0825
3655 Smith Ben T @ 262-3680
RIDGEWOOD RD ENDS
3670 White May Anna Mrs @ 237-7724
3705 Rieser John C @ 237-1233
3770 Abrams Edw M @ 233-5095
3777 Rieser Charles E @ 233-5205
3780 Uhry Ralph K 237-9855
3785 Blonder Gerald A @ 266-9830
3790 Bolch Lucy Mrs @ 233-8650
3795 Dudley James S Jr @ 261-6279
Rear King Anne @
3815 No Return
3852 Hughes Steph G @ 266-2686
3870 Levy Emanuel M @ 237-0450
PARIAN RIDGE INTERSECTS
3886 Dean James 233-3767
3906 Brannon L Travis @ 261-4409
3924 Dames Peter A @ 237-6156
3946 Raines James B @ 261-6352
3975 Lovett Sch (Class Rms)
3990 Green Hix H Jr @ 237-7945
4014 Mathews Stewart 233-2362
4065★Hawes Vern A @ 231-6661
4075 Lovett School The 237-8961
4122 Pope Ewell G @ 237-7509

75
PACE'S FERRY RD W NW (SEE WEST PACE'S FERRY RD NW)—

331
PACE'S FOREST DR NW —FROM PACE'S FOREST RD WEST 1 SOUTH OF WEST PACE'S FERRY RD

ZIP CODE 30327
1180 Gumbert Edgar B @ 233-7761
1185 Lines Alva B @ 233-9545
1197 Johnston Robt M @ 261-7843
1209 Talmadge John E @ 266-1150
1220 Rivkin Laurence M @ 233-0132
1227 Murphy James H @ 233-3881
1247 Lange Robt 233-0206
1250 Loridans Maurice @ 233-5708
1257 Cox Charles H Jr @ 261-7010
1266 Haverkampf John L Jr @ 266-9367
1267 Turner Clyde A @ 261-3159
1279 Butler C David @ 266-1279
1282 Thatcher Wm B @ 233-7744
1291 Rich Grace
1298 Dominey Danl D Jr @ 237-7010
1303 Prince R Bruce 233-6457
1315 Feinstein Henry M @ 266-8637
1327 Page Robin B @ 231-1728
1339 Brown Edw C @ 261-5926
1350 Brehm Wm L @ 262-1756
1351 Obenschain Saml L Jr @ 261-7894
1356 Gerrity Charles M @ 233-1371
1357 Craeninckx Annie @
1360 Hatch Joseph W Jr 237-7450

331
PACE'S FOREST RD NW —FROM 1172 WEST PACE'S FERRY RD SOUTH 1 EAST OF NORTHSIDE PKWY

ZIP CODE 30327
3383 Heald Geo N @ 237-8595
3388 Johnson Kath S Mrs @ 233-8823
3395 Sanders Clinton L @ 237-6642
3400 Towles Wm T @ 233-0030
3407 Alford Jane H Mrs @ 261-5332
3416 Mc Camish Henry F Jr @ 237-0157
3421 Fish Edw A @ 237-7652
3428 Hoerner John M @ 233-5987
3433 Alexandrides Costas G @ 237-6248
3440 Tanksley Jeptha C Hon @ 237-9601
PACE'S FOREST RD INTERSECTS
3445 Smith J Frank Jr @ 233-8569
3455 Tritchler W Cummins @ 233-3928
3460 Fowler Forest L Jr @ 237-6005
3471 Nance Wm E @ 233-3663
3485 Spencer John C @ 233-3931

319
PACE'S VALLEY RD NW —FROM 675 W PACE'S FERRY RD NORTH 1 WEST OF NORTHSIDE DR

ZIP CODE 30327
3451 Teague Wm B Jr @ 237-4846
3460 Block Donald L @ 261-3803
3480 White Jos R Jr @ 261-7368
3481 Sands Jerome D Jr @ 237-7982
3497 Boman John H Jr @ 233-9539
3498 Alexander R Jack Jr @ 223-1460
3511 Ewing Frank K @ 237-5996
3512 Hudgins W Baird @ 261-3573
3531 Ellis John O @ 237-8558
KINGS WAY INTERSECTS
3532 Dobbs Marion D @ 237 803
3551 Peek J Corbett Jr @ 261-4747
3566 Murphy Ralph A Jr @ 237-2536
3567 Wise Lamar M Jr @ 233-5526
3578 Lanier J Hicks II @ 266-2225
3590 Ansley Bonneau @ 233-6562
3593 Wright Albert G @ 237-2427
3604 Roddy Thos R Rev 231-9919
3611 Ison R Dave Jr @ 233-8596
3620 Carr Fredk L @ 237-4203
3627 Teague L Barry @ 262-7292
3640 Ward Henderson C @ 237-0897
3641 Ager Mary P Mrs @ 233-4324
3668 Vacant
3669 Warren Wm C Jr @ 237-2141
3680 Coggins H H @ 237-9638
3692 Zwiers Ray B @ 233-1802
3705 Holder Belton T @ 233-2536
3710★Shen K @
3720 Haverty John R Jr @ 233-3859
3740 Haverty Rawson @ 237-5552
3741 Wright Steph C @ 237-6081
3742 Frog Hollow Day Camp

393
PACIFIC DR SW —FROM 2298 BARGE RD WEST

ZIP CODE 30331
3624 Hall Tyrone D @ 344-7202
3625 Hawthorne Llewellen J Mrs @ 344-1458
3634★Grady Johnnie L
3635 Martin Edw J @ 349-0424
PEMBERTON RD INTERSECTS

143
PACKARD ST SW —FROM 184 SPRING ST WEST

ZIP CODE 30303

306
PAGE AV NE —FROM MC LENDON AV EAST 1 WEST OF CLIFTON AV

ZIP CODE 30307
404 Campbell Ethel C Mrs 378-1391
412 Mc Millian Ruby E Mrs @ 378-2966
416 Skellie F Albert @ 378-5883
422 Grimard Joseph A @ 378-1843
425★Ernst Kalrina
431 White Elsie E @ 373-6310
435 Rumanes Fofo N Mrs @ 377-8341
441★Vaughn Allen 377-2342
445 Hanson Olin M @
446a Turner Archie L 377-5095
446b Martin Reese
451 Newman Donna N @ 377-5926
452★Callum Janet P 373-7149

COMMERCIAL AND RESIDENTIAL
1170 W. Richard Rd. Decatur, Ga. (30032)
284-5
AFTER SCHOOL CARE
Bus Transportation To Public Schools
2407 Cascade Road S.W. Atlanta, Georgia 30310
755-0153
755-0154

TP	Adjoining	Source
-	✓	Atlanta City Directory Co.

ARMOUR DR NE 1976

622-0561
460 Englewood Av. S.E., Atlanta (30315)

252-9351
6293 Roswell Rd. N.E.

ARLINGTON PL NE—Contd
866 David Alan L 875-2855
871 Cloutier Jerry L ⊙ 876-5390
872 Jones Walker E ⊙ 876-1152
875 Vacant
876 Roberts Kay W Mrs ⊙ 876-5093
879 Shaver Arth L ⊙ 876-0627
880*Carlton Ray
885 Haynes Ollie E ⊙ 876-8673
886 Thome Andrew L Jr ⊙ 876-4630
889 Griffin Wm B ⊙ 876-8647
890 Moore Howell C ⊙
895 Bartlett Hubert H ⊙ 872-0584
896*Overton Wm E ⊙ 874-5162
899 Nicholson Rosa M Mrs 874-4728
Nicholson Walter S ⊙ 874-4728
900 Bromme Marion Mrs ⊙ 876-8683
906 Taylor Mildred M Mrs ⊙ 876-8932
ROSEDALE DR INTERSECTS

292
ARMAND CT NE —FROM 2201 ARMAND RD EAST 1 SOUTH OF CARDOVA DR

ZIP CODE 30324
850 Mola Luis B ⊙ 261-0915
855*Henderson Wm ⊙ 237-4400
860 Hesse Fred W ⊙ 231-0379
861 Vacant
865 Espinosa Fabian F ⊙ 261-9320
866*Lee Shirley E ⊙ 261-8781
871 Wershing Ralph J ⊙ 237-3809
872 Britt Jimmy L 237-1846

292
ARMAND RD NE —FROM 928 LINDBERGH DR SOUTH

ZIP CODE 30324
2177 Smith Josie L ⊙ 237-1357
2183 Calloway Cathy Mrs ⊙
2189 Cole Jim ⊙ 233-5291
ARMAND CT BEGINS
2201 Smith J Harmon ⊙ 237-0843
2217 Morgan Martha D Mrs ⊙ 237-8029
Whitehead Elma D Mrs
2225 Hulme Woodfin K ⊙ 233-7392
CARDOVA ST BEGINS
2264 Vacant
2272 Morris Cooper L 262-3976
2278 Crawford Rudell K Mrs ⊙ 233-9812
2281*Summers S A 237-2036
2286 Vacant
2287*Clark Martin 233-7434
2293 Ford Funnye H Mrs ⊙ 237-4836
2301 Moore I. Patk Jr ⊙ 233-7790
2307 Myhre Leroy N ⊙ 233-1298
2315 Mahaffey J Richd ⊙ 261-0386
2318 Littleton Ernest C ⊙ 237-7151
2321 Tsamolias Nick ⊙ 233-8510
2324 Vacant
2325 Aldred Lewis C ⊙ 266-1959
2330 Vacant
2333 Markell Howard I ⊙ 233-2501
2336*Wade Judith L 237-1739
2339 Fraser Wm F ⊙ 233-7950
2342*Pollock John C ⊙
2345 Paschal H Turner ⊙ 237-1463
2351 Naylor Maureen ⊙ 237-6196
2357 Roberts John J ⊙ 233-7265
2358*Brennan J R ⊙
2365 Lawrence Edw ⊙ 233-8494
2366 Vacant
2371 Brandt Eug J ⊙ 266-1181
2372 Mines John L ⊙ 237-1387
2381 Borbach Henry A ⊙ 261-6007
2388*Matthews Ruth J ⊙ 262-3309
2391 Smith Thos V ⊙ 233-2896

294
ARMOUR CIR NE —FROM ARMOUR DR NORTH 1 WEST OF PLASTER AV

ZIP CODE 30324
414 Vacant
416 Orr & Jacobs Advertising 873-5241
418 Muscogee News Co book & mag distr 876-7261
420 Tepco Air Care Of Atlanta Inc filter sys 874-8395
422 B S I Inc industrial contrs 872-4801
Trojan Erectors Inc steel erectors 875-6906
Spartan Mechanical Inc mechanical contrs 876-6717
American Electrical Inc elec contr 875-5198
423 Vacant
424 Foremost Food Facilities Inc food serv equip 873-1966
426 Atlantic Building Systems prefab metal structures 876-0408
428 Mountain Valley Water Co bottled water 876-5551
429 Harland John H Co (Ofcs)
430 Georgia Chemical Equipment Co steam cleaner parts 875-0196
431 Harland John H Co (Art Dept) 876-2521
436 Vacant
437 A B C School Supplies 874-2281
438 Atlanta Big Boy Management Inc 875-2572
444 Taylor & Associates air condtg htg & refgr equip 875-0874
446 Harding Contracting Co Inc air condtg 873-1423
448 Coastal States Life Insurance Co sup dept 681-3040
452 Accurate Printers coml photo processing 875-5817
454 Elliott Leonard Co mfr rep 875-9701
456 Roberts & Porter Inc graphic arts 875-0693
458 Mc Kay & Co Inc cotton linters 875-9841
460 Nelson-Smith Inc ofc interiors genl contrs 875-5633
462 Nelson-Smith (Overflow)
464 Miller Richard & Assoc accoustical consulting 876-5714
466 Minolta Business Equipment Div copying machs 876-4305
467 Micro Information Systems Inc mfg-als-reader-prntr 873-4421
468 Vacant
470 Vacant
472 Lutz Pumps Inc als chem pumps 875-6686
474 Sherman Southeast Inc auto washing equip 876-6701
476 Burdick Corp electro med equip 873-1019
477 Micro Information Sys (Overflow)
478 Color Image Atlanta Inc photo laby 876-0209
480 Georgia Gas Distributors Inc 876-6772
481 Vacant
482 Progressive Supply Co Inc sign sups 874-3629
483 Murray Sales Inc mfrs agts 873-3773
484 Romac Equipment Inc 873-1305
486 Georgia Pizza Co (Overflow)
487 Bimex Inc 873-2925
488 Georgia Pizza Co whol pizza sups 874-3636
490 Cross Sales & Engineering hydraulic pumps 876-2691
491 Jones Tom Sales Co mfrs agts 875-0638
Enviromental Equipment Co Inc 873-6561
492 Metropolitan Express Co del 875-0768
494 American Hoechst Corp whol chem & plastics 873-5061
495 Pro-Graphics coml prntg 872-6205
498 Wood E Warren Jr & Assocs Inc beauty suuply 873-3706
500 Southeastern Lift Slab Co (Div Texstar Constn) contrs sups mfrs 875-0642
501 I P C O Hospital Supply Corp 873-1251
502 Masten Corp sleeve bearings 873-2749
504 Stromquist & Co Inc mfrs agts 873-5444
508 Customlab photo laby 872-0062
Rogers Photography 872-0062
Photoshpere photog 872-0062
512 Thomas Sales Co Inc auto parts whol 876-3691
513 Allen Fastening Systems Center screws 873-5804
514 North-South Supply Co The constn accessories 875-2705
517 Chicago Pneumatic Tool Co mfrs 874-8692
518 Burford Hall & Smith power plant equip & sups 876-7335
522 Powell-Mc Laughlin Inc mfrs agts 875-0755
524 Strippit Div Of Houdaille Indus tool die mkrs 875-7075
525 Savin Business Machines Corp 876-4486
526 Orion Inc chem mfrs 872-6713
Bystricky Jack B
527 I T T Communications & Equipment Systems Div 873-5117
528 Kilpatrick Printers Service Co prntg equip 873-3474
529 Young M W Co bldg contrs 876-3578
530 Ayer Paper & Supply Co 876-5574
532 Jay Instrument & Specialty Co indus instrument als 873-6137
534 Polychrome Corp lithon equip 875-7096
537 Montgomery Elevator Co 872-3826
538 D A South Inc photog equip 873-2008
Video Supply Co audio visual & rentals 872-6247
539 T A B Servs Inc test & adj htg air condtng 872-1861
540 General Music Corp 873-4176
542 Real Italian Ices Co 875-8006
544 Ferrell Enterprises mailing & prntg 875-0547
555 Nuarc Co graphic art equip 873-5566
571 Dabney Laurence W & Associates archts 876-4302
572 Apeco Corp photo copy machine 873-1381
576 Apeco (Ofcs)
578 Carmichael Tile Co 873-2866
580 Cummings Inc
582 Tara Records & Tape 875-2555
586 Detectronics Inc (Overflow)
592 Detectronics Inc whol burgular alarms 875-8601
PLASTERS BRIDGE RD INTERSECTS

294
ARMOUR DR NE —FROM 2160 MONROE DR NORTH AND WEST

ZIP CODE 30324
99 Mizell Bros Co mfrs agts 875-9361
129 Crane Supply Co plmb fixtures 873-1931
159 Mingledorff's Inc air conditioning 873-6311
171 Specialty Construction Products whol 873-2565
181 Mc Kesson Chemical Co (Foremost-mc Kesson Div) 873-1643
199 Schaefer Sash & Door Co whol 875-9141
201 Wilcox Walter Furlong Paper Company fine paper distrs 875-8851
205 Frontier Fabrics Inc textile mfrs 876-8853
219 Original Crispy Pizza Co
221 Ives Laboratories Inc whol drugs 875-8380
Wyeth Laboratory (Div Of American Home Pro Corp) whol drugs 873-1681
251 Vacant
269 Southland Bonded Warehouse No 2 874-6257
OTTLEY DR NE INTERSECTS
306 Under Constn
340 Sbt&T (ofcs)
Rear Fleet Transport Co Inc 872-4741
355a Dick Henry V & Co air condtg equip 872-6626
357a Art Field The custom framing-prints 875-1406
357b Stan's Sandwich Shop 876-9471
397 N G K Of Georgia Inc auto parts whol 876-1075
ARMOUR CIR INTERSECTS
PLASAMOUR DR INTERSECTS
441 World Tire Corp whol 873-5002
464 Vacant
466 Pratt Geo W mfrs agt 873-3796
468 Hairston & Co mfrs agts 873-5466
470 National Office Products Co Inc 873-1471

294
ARMOUR PL NE —FROM 444 PLASTER AV NORTH

ZIP CODE 30324
440 Vacant
441 Kohl & Madden Printing Ink Corp mfrs 873-5222

23
ARMSTEAD PL NW —FROM 774 WEST PEACHTREE ST WEST

ZIP CODE 30308

2
ARMSTRONG ST SE —FROM 40 PIEDMONT AV SOUTHEAST 1 NORTH OF GILMER ST

ZIP CODE 30303
48 Grady Memorial Hospital (Armstrong Hall) 659-1212
Meacham Elsie G Mrs
BUTLER ST INTERSECTS
46 Woodruff Mem Research (Div Of Emory Univ Sch Med)
96 Feebeck Hall nurses dormatory
114 Emory Univ Sch Of Medicine (Ofcs)
PRATT ST INTERSECTS

445
ARNO CT NW —FROM 2488 ABNER PL NORTH 1 SOUTH OF ABNER TER

ZIP CODE 30318
2336 Jordon Tidy L Mrs ⊙ 799-7132
2339 Johnson J C ⊙
2340 Garner David F ⊙ 794-0035
2343 Ferguson Willie J ⊙ 792-7401
2347 Wells Charlie L ⊙ 799-0351
2353 No Return
2357 Crews Mary Mrs ⊙ 799-1068
2362 Rentz Josephine Mrs
ABNER PL ENDS
2365 Smith Beulah E Mrs ⊙ 792-8284
2370 Vacant
2371 Wakefield Columbus E ⊙ 792-7995
2377 No Return
2378 Vacant
2383 Keith Granville ⊙ 799-8441
2386 Zachary Charles F ⊙
2389 Blake William L ⊙ 792-7032
2390 Wright Billy G ⊙ 799-1140
2396 Burkes Willie ⊙ 794-8896

445
ARNO DR NW —FROM 2460 ABNER PL WEST 1 SOUTH OF ABNER TER

ZIP CODE 30318
2424 Wimby Raymond L ⊙ 799-0839
2430 Gilbert James N ⊙ 794-0478
2442 Fernander Grocery
2480 Vacant

94
ARNOLD ST NE —FROM 550 WABASH AV NORTHEAST

ZIP CODE 30308
387 Morris Claudine
391 Foster Will 522-0380
395 Stuart Clyde L ⊙ 522-8635
401 Finch Beaulas L 522-8353
Nowell Hardis 525-3980
402 Hill Elsie ⊙ 523-0126
405 Shy Lucious ⊙ 524-5309
406 Hillery Leeodis ⊙ 688-4991
409a Mingo Eliose 622-1670
409b Brown Jason 523-0614
410 Lemon Sally M Mrs ⊙ 522-2833
413 Wilson Resie
414*Swinney Louise Mrs 577-2704
419 Cummings Sissieretta W Mrs ⊙ 524-0165
420 Cooper Quiller C ⊙
425 Burke Allen 523-6871
Short Emma 577-3340
Moses James Washington 688-5017
426 Chaverous Leon 525-3025
ANGIER AV INTERSECTS
453*Bennett Lawrence
461 Wiley Viola ⊙ 525-6038
466 Fambro Louis O ⊙ 875-0272
467*Gray Lucille

88
NORTH AV INTERSECTS
600 Arnold Street Apartments
1 Banks Willie G 872-0082
3*Reid Russell
4 Mathis Clement
5 Williams Carrie B Mrs
6*Brown Claudie
7 Bell Willie
8 Mozee Marshal 875-5401
9 Smith Johnny 875-4330
10 Broadnax Reginald
11 Evans Maggie
12 Smith John H 875-3609
13*Green Curtis
14 Washington Geo
15 Ray Henry
16 Vacant
17 Stevens Jessie G 874-5362
18 Gather Randolph 876-0562
19*Westbrooks Charles W
20 Smith Gladys 872-0097
21 Hightower Daisy 874-5521
22*Moses Lucile
23 Griffin
24 Jackson Dan
25 Smith Annie Mrs
26 Billups Bertramed 876-5423
27 Mc Guire Alfonso
28 White Alvin 875-4848
29 Reese Gilbert 872-7086
30 Dorsey J C
31 Thomas Nolan 874-9974
32 Williams James 874-4691
33 Holcomb Cath B Mrs
34*Banks Ethel

441
ARPEGE WAY NW —FROM ELYSIAN WAY SOUTH (CROSS CREEK RESIDENCES)

ZIP CODE 30327
1 Vacant (hses 1-12)

410
ARROWOOD DR SW —FROM 2759 BLACK FOREST TRL SOUTH

ZIP CODE 30331
3010 No Return

279
ARTHUR ST SW —FROM 995 WINDSOR ST WEST

ZIP CODE 30310
GARIBALDI ST INTERSECTS
345 Shannon Imogene M Mrs ⊙
346 Warren Willie A
350 Render Eddie L ⊙ 525-3102
356*Dean Douglas
360 George Ben 525-7147
362 Vacant
IRA ST INTERSECTS
369 Fairley Thos J
379 Butler Robt ⊙ 525-7291
384 Ariel Bowen Methodist Church 525-6173
385 Richardson Elminer P Mrs ⊙ 523-0001
393 Vacant
SMITH ST INTERSECTS
401 Little Charles C ⊙ 524-3136

281
MC DANIEL ST INTERSECTS
HUBBARD ST INTERSECTS
447 Cappaclocia Pire Baptized & Holy Ch Of God Of Am
452 Meadows Alice 533-8286
454 Smith Eva C Mrs
460a Nollie Nicie A Mrs 522-7564
460b*Walker Fannie 523-1379
SIMS ST INTERSECTS
486 Griffin Ethel W Mrs ⊙ 524-3079
COLEMAN ST INTERSECTS
510 Kelsey James A ⊙ 525-4410
516 Starks Dorothy M 523-3837
520 Coleman James 525-6393

261
WELCH ST INTERSECTS
531a Fleming Hattie 753-8132
531b*Harley Richd
535 Ward James
537 Profit Frank ⊙ 758-6034
546 Ulyat Richd T 758-7377
549 Cain Minnie B Mrs ⊙ 753-3376
555 Cook Cora 755-1932
555a Coleman Willie
HOBSON ST INTERSECTS
559 Vacant
561 Byrd Albert
583*Duffie Lamie 753-6923
DEWEY ST INTERSECTS
597 Heard Emma K ⊙ 758-3315
Rear*Hood Sylvia A
598 Salvation Army (Ofcs Dormitory)
603 Tucker Specialist Cleaning Service bldg cln 752-6131
Church Of The Beatitudes The
STEWART AV INTERSECTS

493
ASBURY LA SW —FROM 1735 STONE RD EAST 1 SOUTH OF FAIRBURN RD

ZIP CODE 30331
3690 Geter Ronald L 349-1109
3691 Terry Morris ⊙
3696 Ramsey Willie 349-7467
3699 Bailey Geo ⊙ 344-6205
3704 Vacant
3711 Vacant
3712 Collier Richd L ⊙
3717 Bennett Ben ⊙ 344-4033
3720 Vacant
3723 Ware Willie J ⊙ 349-4323
3727 Crawford Eug ⊙ 344-6199
3728 Vandiver Ned 344-7962
3733 Underwood Doris ⊙ 344-4327
3738 Foster James A ⊙ 344-7604
3739 Flenital Charles ⊙ 344-9570
3745 Ben Hill Play & Learn School 344-5446
3753 Vacant

334
ASHBURTON AV SE —FROM 2985 ALSTON DR SOUTH 2 WEST OF CANDLER RD

ZIP CODE 30317
307 Jones Rose G Mrs ⊙ 377-5700
310 Vacant
314 Williams John W 377-3502
318a Brown Jimmie
318b No Return
318c Kelley Edwina 378-9450
319 Council Henry M ⊙ 373-6651
328 Hendrix Wm J ⊙ 378-5287
329 Vacant
339 Harris James ⊙
341 Seaborn Exter B Mrs nurse ⊙ 373-8928
355 No Return
365 Burton Sylvester ⊙ 378-0795
ALEXA AV INTERSECTS
366 Vacant
372 Cartwright Jessie ⊙ 373-5251
375 Clowers Johnny ⊙ 373-4066
378 Pass Bobby ⊙
379 Vacant
382 Branch James L
386 Vacant
387 Ester Maceo ⊙
392 Bohannon Georgia Mrs ⊙ 378-6963
395*Jones Larry ⊙ 373-8326
398 Davis Wilbert L ⊙ 378-2096
401 Lawrence Willie D ⊙ 377-1120
402 Vacant
406 Clark Willie ⊙ 373-7767
409 Drain Barbara ⊙ 377-8435
417 Mc Millen Annie ⊙ 373-6898
425 Oglesby Minnie ⊙ 377-8838
Grier Exer Mrs
DAWS AV INTERSECTS
426 Young Dorothy L ⊙ 378-0966
433 Howard Willie P Rev ⊙ 377-3573
436 Vacant
439 Wimbish Willie ⊙ 377-9508
440 Adams Mattie E Mrs ⊙ 377-3963
445 Moore Cornelius ⊙
446 Marshall Vernell D Mrs ⊙ 378-5793
450 Davis Wm L ⊙ 378-0140
SALMON AV INTERSECTS
453 Hall Theron R ⊙ 378-7331
SALMON AV INTERSECTS
463 Sawyer Elton ⊙ 378-6941
471 Pointer J Clarence

Phoenix Mutual Life Insurance Co. of Hartford, Conn. and Phoenix Equity Planning Corp. of Hartford, Conn.
KINNEY L. SANDERS, C.L.U., Manager — S. FORMAN SHERMAN, C.L.U., Office Manager
11th Fl. First Federal Bldg., 40 Marietta St., N.W., Atlanta, Ga. (30303) Tel. 5

CCC HARRIS TRADE SCHOOLS
2060 Bankhead Hwy. N.W., Atlanta, Ga. (30318)
TEL. (404) 792-0808
BRICK MASONRY
ALTERATIONS—TAILORING
COSMETOLOGY
BARBERING

TP	Adjoining	Source
-	✓	Atlanta City Directory Co.

OTTLEY DR NE 1976

ORMEWOOD AV SE—Contd

196

STOKESWOODS AV INTERSECTS
1317 No Return
1318 Davis Jesse
1320 Davis Harvey ⊙ 627-3092
Upshaw Estella W Mrs ⊙ 627-3092
1321 Cochran James R ⊙ 627-1728
1326 Watson Eddie ⊙ 622-2558
1327 Booth Grady E ⊙ 622-9370
1330 Vacant
1331 Kimble Jeannette M Mrs ⊙ 622-3947
1334*Stone Harris ⊙
1337*Worlers James H ⊙ 624-1317
1340 Cowan O Eliz ⊙ 622-3206
1341 Mc Cullough James H ⊙ 622-9451
1348 White Wm C ⊙ 627-6224
1351 Faith Floyd ⊙ 627-5553
1356 Harp James D Jr ⊙ 627-5915
1357 Johnson Katie M ⊙
1364 Laird A Frank ⊙ 627-6909
1367 Karr Charlie F ⊙ 627-3255
1368 Keating Charles T ⊙ 627-0941
1372 Mc Junkin Steve 627-7026
1373 Allan Wm V ⊙ 622-6528
1377 No Return
1383*Mitchell Joe L ⊙ 627-2206
1385 Vacant
1387 Page Thos C ⊙ 627-1947
1394 Winthrop Dwight E ⊙ 622-5538
1399 Walton Eselle S Mrs ⊙

184

ORMEWOOD TER SE —FROM ORMEWOOD AV SOUTH

ZIP CODE 30316
805 Buffington Hiram P ⊙ 627-7074
811 Burns Martin 622-5258
815 Harris Robt L ⊙
821 Vacant
835 Hicks
839 Corey Alma R Mrs ⊙
DELMAR AV INTERSECTS
841 White Katie B ⊙
844*Nett Shirley J Mrs ⊙
845 Brand Wilburn N ⊙ 627-3090
846 Vacant
847 Williams Mary H Mrs ⊙ 627-0388
848 Sharp Ralph W ⊙ 627-4076
849 Wade Wm C ⊙ 627-2835
855 Frazier Robt ⊙ 622-3658
859 Brewer Clara E Mrs ⊙ 627-1042
865 Vacant
869*Freeman Larry
875*Stephens Danl J T

180

EDEN AV INTERSECTS
909 Atkinson Susie E Mrs ⊙ 627-5043
913 Vacant
914 Apartments
1*Stevens Freddie
2*Knight Steve L
3*Pruitt James
4*Pruitt James Jr
919 Atkinson Harry M Jr ⊙ 627-4749
920*Ford Sarah Mrs 624-1600
926*Foster Corinne F Mrs ⊙ 622-5805
927 Vacant
932 Peters Spence E ⊙ 627-2569
935 Bryant Effie W Mrs ⊙ 627-1557
938*Rogers Thos
940 Vacant
EVANS ST INTERSECTS
948 Gospel Lighthouse Church 624-1500
949 Rogers Cornelia C Mrs ⊙ 622-9124
955 Brown Sammy F 627-1448
961 Orr Jerry L 622-9428
965 Akins Charles W ⊙ 627-4533
972 Waller Carroll D ⊙
977 King Julie Mrs ⊙ 627-7028
984 Davis Frank M ⊙ 622-6468
985 Vacant
EAST CONFEDERATE AV INTERSECTS

150

ORMOND ST SE —FROM 846 CAPITOL AV EAST

ZIP CODE 30315
16a Bradley Charlie
16b No Return
20a*Allen Sarah 525-2209
20b Hambrick Martha Mrs
25 Mitchell Annie 577-7212
26 Smith Edw ⊙ 525-8933
29 Shields Julie 523-1837
30a Clark Alberta 525-3170
30b Hyman Jerry 524-8337
33 Crowley Sylvester 523-2242
34*Martin Jessie
35*Daniels John E 688-5339
39*Scott Herman 522-6911
41 Jordan Mae B
42*Meriweather Dorothy
44 Hambrick Willie 522-7519
45 Gooden Robt 524-1857
FRASER ST INTERSECTS
56 Vacant
59 Georgia Factory For The Blind broom mfrs 658-3862
60 Jackson Marion 577-1381
62 Riley Jeannette M Mrs 524-3093
65 Norwood Hattie M Mrs 524-1043
66*English Elton
67 Sellers Johnny ⊙ 524-8049
68 Vacant
73a*Brown Johnnie H 688-2904
*Owens Johnnie B
73b Ford Suddie L 524-8985
74 No Return
76 Ross Alice D 523-2312
77 Westbrook Jamie L 525-4216
Rear No Return

196

78 Fletcher Ora Mrs 525-8042
82 No Return
83 Wright Otis ⊙ 523-4265
84 Askew Ben 525-8377
86a Johnson Charlie
86b Hawkins Henry
92 Cox Nevetta Mrs 525-1747
95 Cooper Ollie ⊙
99 Vacant
105 Supreme Laundry & Cleaners 523-8280
106a*Chambers Clyde
106b Reeves Igolia 524-8083

MARTIN ST INTERSECTS
111 Jones Thos 522-4532
112 Neighborhood Super Market 524-7385
123 Banks James ⊙ 688-2358
127 Jones Wm L ⊙ 525-4739
128 Smith James L 524-0166
133 Manning H D ⊙ 523-8980
138 No Return
139 Alexander Julius C ⊙ 523-5644
144 Jackson Pearl D Mrs ⊙ 577-5985
GREENFIELD ST BEGINS
147 Dunn Moses 525-3617
148 Garrett Wm E ⊙ 525-1059
152 Milner Curtis Mrs ⊙ 688-5317
153 Sulls James H ⊙ 525-7130
156 Sims Spud 524-4696
157 Ford Myrtle P Mrs ⊙ 522-4102
160 Turner Warren ⊙ 577-6216
163 Ansley Mattie Mrs ⊙ 688-2959
164 Vacant
167 Howard Minnie C Mrs ⊙ 688-9679
168 Bernett Mildred 525-1470
172*Shirley Harry C ⊙ 524-3894
175 Jennings Dorothy 525-0292
176 Dallis Mary C Mrs ⊙ 524-5410
179 Biggs Carrie Mrs 525-9030
180 Vacant
183 Brooks Laura J Mrs ⊙ 523-4280
184 Griffin Rosa B Mrs 523-2765
187*Wilson Ruby Mrs ⊙ 577-8971
188*Harden Louis Jr 524-6887
188b*Harper Annie
189 Young Viola Mrs 524-8791
192 Smith Walter L ⊙ 688-6605
195 Elder Jim 525-9954
200 Jones Stella B Mrs ⊙ 524-0533
202 Coatney Lafayette ⊙ 523-4165
203 Apartments
1 Vacant
2 Vacant
3 Vacant
4 Howell James
6 Vacant
7 Vacant
8 Vacant
9*Belchur Pete
10 Vacant
11 Vacant
14*Belchur Rosetta
15 Jones Nath
16*Coffon E L
20*Williams Joe
206*Thomas Jonnie 577-6949
*Carter Betty
207 Mc Dowell Earl ⊙ 524-4019
CONNALLY ST INTERSECTS
211 No Return
212 Hardy Sammy L 622-4305
215*Mc Daniel Rosa L 627-0164
218 Willingham Esther Mrs 622-3254
221 Jordan Geo ⊙ 622-8920
224 Palmer Pope C 627-1949
227 Thompson Sharon 622-6887
228 Murray Doretha 622-8304
Jackson Annie M Mrs 622-8304
230 Conner Bennie Jr ⊙ 622-5511
232 Vacant
233a Wright Horace
233b Sanford Jimmy
234 Jones Ossie B Mrs 627-5443
236a*Pacs Willie L
236b*Daniel Elsie G 622-6143
239a Smith Wilbur
239b No Return
PRIMROSE ST INTERSECTS
245 Johns Bertha S Mrs ⊙ 622-9617
246 Vacant
250 Johnson Mary Mrs 622-0755
254 No Return
255*Johnson Johnnie L
258 Borders Jannie T Mrs 627-7024
262*Lester John 622-7410
262a Pyron Frances P Mrs ⊙
265a Epps Ida M 627-0629
265b Nelms Edna 627-2008
266 Ford Dorothy A Mrs ⊙ 627-4222
269 Wilson Clarence E ⊙ 627-3562
272*Ponder Bryant ⊙ 627-0428
275a Vacant
276 Terry Aggie M ⊙ 627-8789
280 Vacant

HILL ST INTERSECTS
289 Green Arth 622-1451
290 Elliott Addie M 627-3814
Stokes John 627-0126
293 Mc Dowell Marie Mrs ⊙ 622-1450
296 Hall Annie L 622-4356
297 Vacant
299 Robertson Ruth Mrs ⊙ 627-6588
300 Davidson Wilfred ⊙ 627-6710
306 Milling Annie K Mrs ⊙ 627-6325
310 Mims Nora 627-4823
315 Apartments
1 Vacant
316 Collier Silas Jr ⊙ 627-1035
319 Smith Annie I Mrs 627-6672
Banks Annie P Mrs 627-8653

307

320 Hunter Elbert 622-8744
326 Lynn Milton M ⊙
332 Ormond Street Washerette self serv
334 Ormond Street Market 622-3176
GRANT ST INTERSECTS
344 Hall Hurston Rev ⊙ 627-0180
347 Hammond Annie M 627-7620
348*Borwn Neary ⊙ 627-2006
353 Mosley Jennie Mrs ⊙ 622-6786
354 Transients
355 Yarbrough Edith M Mrs ⊙ 627-7201
356 Matthews Johnnie B Mrs ⊙
357 Bowen Annie M Mrs ⊙ 627-0691
361 Phillips Claude 622-9828

152

365 Apartments
1 No Return
2 Searcy Willie
3*Davis Leona
4 Langford Curtis
366 Redmond Clifford ⊙ 627-8235
367 Apartments
1*Grant Geo
2 Lyone Andrew
3 Sims Charles
4*Duthen Julius
368 Jordan Sam ⊙ 627-0524
371 Tubble Early
RAWLINS ST INTERSECTS
372 Green Mary B Mrs ⊙ 627-0374
376 Vacant
381 Vacant
385 Brown Vear M Mrs ⊙ 627-6018
386 Bell Martha 627-5894
389 Williams Florence E Mrs ⊙ 622-5242
392 Vacant
393 Phenzye Ollie ⊙ 627-8251
397 Harmon Bessie L Mrs ⊙ 622-8689
398 Vacant
403 Hammonds Ceasor ⊙ 622-6525
404 Mc Elhannon Artis ⊙

275

ORMOND ST SW —FROM 845 CAPITOL AV WEST

ZIP CODE 30315
16 Hill Shirley 681-3398
28*Galley Alberta
34 Apartments
1 Vacant
40 Apartments
1*Williams Betty
2 Vacant
3 Vacant
4 Vacant
5 Parks Anthony
6*Price Mary A
7*Johnson Willie
8*Wheeler Romie
9 Harvey Dorothy Mrs 522-3423
10*Thomas Robt Jr
50*Favors Henry
56 Dennis Rema F Mrs 523-0210
60 Mills Elsie B Mrs ⊙
CREW ST INTERSECTS
64 Lawson Simon L ⊙ 523-0388
72 Bohannon Gladys W Mrs ⊙ 525-3080
Bohannon Doristeen nurse
WASHINGTON ST INTERSECTS

277

PULLIAM ST INTERSECTS
PRYOR ST INTERSECTS
184 Apartments
1 Robinson Earnest
2 Vacant
3 Vacant
4 Jackson Hattie 525-0321
185 Apartments
1*Harris Jasper
2*Godfrey Geo
3 Vacant
4 Vacant
186 Thomas Lillie M Mrs 525-3760
187 Apartments
1*Stillwell Katrina A
2 Henderson Mary
3 Vacant
4 Moss Robt 524-6511
188 Morris Robt
190 Stillwell Rosa Mrs 524-2159
192 Mc Dowell Rosa B Mrs 522-3725
194 Jones Charlie
196 Cann Annie Mrs 523-0970
198 Morgan Geo H Jr
200 Smith Frank Jr 524-3343
202 White Jim 523-1025
204*Laster Conely
206 Matthews Charlie 525-9712
208 Flint Wm J 524-3554
210 Anderson Edgar
216 Marshall Helen R Mrs 525-5913
220 Sims Leroy 525-5630
224 Moss Lottie N Mrs ⊙ 525-3048
228*Nelson Geraldine T Mrs 577-3883
234 Vacant
238*Jones Rose M Mrs 688-1441

158

242 Finney Alice D Mrs 525-8095
246 Burton John W bldg contr ⊙ 524-1849
250 Lackey Silas ⊙ 525-3239
256 Stroud Lucivus ⊙
260 Robinson Arlena B Mrs 524-3301
264*Bell Ruth
270 Cross Maggie ⊙ 523-3859

421

ORR ST NW —FROM 288 GRIFFIN ST WEST

ZIP CODE 30314
747 Woolfolk Annie R Mrs ⊙ 525-3902
751 Sutton Annie R Mrs ⊙ 524-6063
755 Chester Willie ⊙ 527-6988
CHESTNUT ST INTERSECTS

455

OSBORNE ST SW —FROM 2 BLKS EAST OF 1848 MURPHY AV WEST

ZIP CODE 30310
1082*Traylor Tommy ⊙ 758-7314
1085 Ringer King W 753-7994
1092 Sullivan Frank 758-6476
1094 Goode Helen 752-7802
1095 Bailey Willie S Mrs 755-0473
1097 Hardy James 753-1888
1100 Taylor James ⊙ 755-7313
1101 Green's Temple A M E Church
1106 Rainwater Melvin ⊙ 755-3573
1109 Byrd Lucy E Mrs ⊙ 753-7238
1110 Starr Harold 753-2915
1111 Ray Lewis
1112 Sterling Forest ⊙
1113*Sutton Mossy
1119 Neal Geo 755-0692
1122 Mc Dowell Leroy
Rear Bonner Otis H 758-8939
1123 Rainwater Paul ⊙
1125*Hunter Alice W Mrs ⊙ 753-1619
1126 Wilburn Mittie N Mrs ⊙ 758-5701
1127 Ponder Otis
1132 Jenkins Crawford J ⊙ 755-1594
1135 Bennett Dollie M Mrs ⊙ 753-3398
1138 Vacant
1141 Sutton Leroy 755-2810
1143 Ruth Johnny
1144 Jackson Henry 755-0416
1146 Perry Haidee B Mrs 753-1092
1147 Shady Grove Baptist Church
1150 Outlaw John L ⊙ 755-4448
1151 Vacant
1154 Gore E L ⊙ 755-5307
1155 Mason Ola F Mrs ⊙
1158 Smith Andrew ⊙ 753-4562
Rear Smith Swain
1159 Harper Marion E ⊙ 755-5826
1162 Davis Capers ⊙ 753-1584
1166 Johnson Julius R ⊙ 755-9084
1170 Bowden Elias ⊙ 755-6220
1175 Parks Willis ⊙
1176 Cousin Nellie H Mrs ⊙ 758-6251
1179 Brand-Vaughan Lumber Co stge
1182 Boatwright Tamer G Mrs ⊙ 755-6728
MURPHY AV INTERSECTS

294

OTTLEY DR NE —FROM ARMOUR DR SOUTHWEST 1 WEST OF SOU RY UNDERPASS

ZIP CODE 30324
120 General Electric Co (Lamp Sls Dept C & I) 897-6360
General Electric Co (Distr Center) 897-6360
General Electric Co (Miniature Lamp Sls) 897-6360
General Electric Co lamps 897-6360
125 Vacant
126 Sawyer G B Co Inc food brokers 873-5025
Sawyer Sales Co food brokers 873-5025
150 Graham Paper Co 872-3873
165 Southland Bonded Warehouse No 7 875-9183
Javelin Tire Co 875-0248
170 Mingledorf's Inc
176 Sunshine H & Son Inc whol gro 874-4441
190 F M C Corp (Film & Packaging Div) cellophane products 875-7011
195 National Starch & Chemical Corp mfrs 875-7794
200 Federal Office Products ofc sups 873-2911
Ideal Toy Corp gas regulators sls 875-0131
218 Southern Belting & Transmission Co power equip distrs 875-1651
225 Nationwide Papers (Div Champion Intnatl) whol 876-5541
228 Century Corporation amusement rides 875-3139
255 Vacant
279 Southland Bonded Warehouse 875-8171
Dearborn Stove Company heater mfr 875-7697
Colony Transport Inc 875-0401

25

OUTER DR NW —FROM UNCLE HEINIE WAY SOUTH

ZIP CODE 30313

455

OVERBROOK DR NW —FROM 471 COLLIER RD NORTH AND WEST

ZIP CODE 30318
432 Nichols Norman C ⊙ 351-5586
444 Davis John J ⊙ 351-9688
456 Wheeler Sydney J 355-3138
457 Johnson Kenneth M ⊙ 351-4652
463 Chandler Joseph ⊙ 351-6634
469 Barrows K T ⊙ 351-5226
473*Butts Hal Jr 355-6309
477 Hampton D R 355-3970
478 King Wm ⊙ 351-6862
481*Hagerman Jay W 355-6581
482 Winter Wm O ⊙ 355-3787
485 Morris C Warden 351-1330
488 Perkins James G ⊙ 351-4612
489 Clark Neal Jr ⊙ 351-2698
Ter*Ter Van Court G 355-1832
495 Morrison Helene S Mrs ⊙ 355-6192
496 Bain Helen F Mrs ⊙ 355-5956
505 Floyd Todd ⊙ 355-3307
515 No Return
519 Sturgeon Nina L Mrs ⊙ 355-7594
EVERGREEN LA INTERSECTS
525 Wylly Robt L Jr ⊙ 355-5884
530*Mahon Ginger
535 Davenport Merritt B ⊙ 355-6974
545 Bowen Louie C ⊙ 355-3876
551 Berthelsen Verna M Mrs ⊙ 355-8008

DUNLAP AND COMPANY

FOREST PARK/RIVERDALE/GEORGETOWN/LITHONIA/ROSWELL/MARIETTA

TP	Adjoining	Source
-	✓	Atlanta City Directory Co.

ARMOUR DR NE 1971

BONDED AGENCY
COLLECTIONS • BONDED - LICENSED - BONDED
COMMERCIAL RETAIL PROFESSIONAL NATIONWIDE SERVICE
Suite 901 The Carnegie Bldg., 133 Carnegie Way, N.W., Atlanta, Ga. 30303
Tel. 525-8477

292
ARLINGTON AV NE —FROM SCLRR NORTH 2 EAST OF LENNOX RD

ZIP CODE 30324
2024 Thompson Alan W ◎ 634-5532
2025 Curtis Martha E
2030 Robinson Bobby G ◎ 636-8123
2031 Reynolds Mc Clure II ◎ 636-8888
2036 Holbrook J Boyd ◎ 634-5613
2037 Grizzard Wm E 634-5027
2040 Roberts Margt S Mrs ◎
2043 Sundy Grady H ◎ 636-3113
2044 Enenstein Philip ◎ 636-8455
ARGONNE DR INTERSECTS
2049 Burkett Francis G ◎ 634-3656
2050 Lindsey James E ◎ 633-2038
2055 Mallas Eugenia S Mrs ◎ 636-8277
2056 Smith Robt G ◎ 633-0325
OGILVIE DR INTERSECTS
2060 Bemis Royce E ◎ 634-3698
2061 Driver B C ◎ 633-4662
2069 Pierce Ronald E 636-7066
Stanley J M 633-2248
2075 Pace W M ◎ 633-0037
2081 No Return
2087 Mc Guire Wesley ◎ 633-6731
2091 Johnson Floyd D ◎ 634-5093
2097 Chesser Robt L ◎ 634-2541
2103 Levin Morris ◎ 636-8381
2104 Gertler Wm 636-3956
2108 Walton Milton ◎ 633-5942
2109 Weigand Genevieve D Mrs ◎ 634-8057
2112 Sykes Charles R 636-4646
2113 Tuggle J Andrew Jr ◎ 636-0785
2116 Hayes David ◎ 633-2754
2120 Creager Wade E ◎ 634-8885
2121 Gershon Dave ◎ 634-8742
2124 Meeks Charles L 633-0816
CITY LIMITS

255
ARLINGTON AV SW —FROM 1191 LEE ST NORTHWEST AND WEST

ZIP CODE 30310
1068 Electronic Supply Co 753-6127
1074 Munday W L ◎ 753-6484
1075 Cochran Exterminating Co 758-1011
1078 Holliman Odell ◎ 753-9623
1079 Evans Thos H 755-2757
Standrige Andy B
1081 Lindmire Kenneth W
1082 Boggs Lucile A Mrs ◎ 758-1730
1085 Lingerfelt Clarice E Mrs ◎ 758-4258
LA ROSA TER INTERSECTS
1089 Vacant
1093 Oakland City United Methodist Church 755-8767
1096 Berry Wilson R ◎ 753-2705
1097 Vacant
1101 Walker Julius ◎ 755-9938
1105 Carr Monroe ◎ 753-4754
1107 Vacant
1108 Cowan Nettie Mrs ◎ 753-5870
1111 Roberts Mary H Mrs ◎ 753-4764
1114 Vacant
1116 Bolton Edna C ◎
1119 Vacant
1120 Johnson Carrie M Mrs ◎ 753-5281
1123 Clark Rose Mrs ◎ 753-0968
1126 Harden Virginia B Mrs ◎ 758-1200
1127 Glass Grady ◎ 753-7911
Wing Percy D jan serv
1128 Shockley J Ovid 755-3520
PRINCESS AV INTERSECTS
1129 Vacant
1133 Wright Larry L ◎
1137 Williamson Young H ◎ 755-3451
1141 Berry Cora H Mrs ◎ 753-4425
PEEPLES ST INTERSECTS
1142 Willard Charles W ◎ 755-0530
1147 Power Kattie B Mrs 755-2867
1148 Thomas Wayne T 758-1406
1151 Kelly Jack G ◎ 755-4861
1152 Coursey Leila W Mrs ◎ 753-9030
1155 Rutherford Marion Y ◎ 753-8930
1156 White Thos C ◎ 753-0889
1159 Angling Larry N ◎ 758-1564
SELWIN AV INTERSECTS
1181 Price Robt L 758-3159
1185 Garrett Claudia Mrs ◎ 753-4521
1186 Bracey James T ◎ 758-1864
1191 Mitchell Frances H Mrs ◎ 758-2644
1192 Goss Julia C Mrs ◎ 755-3122
Rear Vacant
1196 Benford Mary L Mrs ◎ 758-0553
1197 Burson John Henry ◎
1200 Vacant
OAKLAND DR INTERSECTS

85
ARLINGTON CIR NW —FROM 2105 BAKER RD NORTH AND WEST 4 SOUTH OF BANKHEAD HWY

ZIP CODE 30318
1997 Finch Leroy 792-0567
2001 Williams Horace D ◎ 794-1865
2005 Lucear Charles W ◎
2008 Bundridge Lillie ◎ 792-0953
2009 Sentell Geo E ◎
2015 Culbreath Ludie Rev ◎ 799-7377
2018 Kay Richd R ◎ 799-5710
2019 Reese Jimmy ◎ 794-4737
2024 Usher Richd ◎ 794-3624
2025 Johnson Ben ◎
2026 Black Curtis ◎ 794-8707
2028 Glass Charles ◎
2034 Vacant
2038 Johnson Roger 792-7309
2039 Mc Daniel Lurlene W Mrs ◎ 794-4765
S EUGENIA PL INTERSECTS
2040 Walker Annie B Mrs
2041 George Willie L Mrs ◎ 799-7609
2042 Drummer Helton C ◎ 794-1118
2046 Richardson Melvin C ◎ 794-0570
2047 Green Herman ◎ 799-9259
2050 Vacant
2051 Humphries Robt L ◎ 792-7778
2056 Stinson Lloyd C ◎
2057 Hunter Joyce H Mrs
2063 Travis Lewis D ◎ 799-7049
2064 Varner Hopie T ◎ 794-1268
2067 Lester James E 794-7851
2070 Whitlock Rufus ◎ 794-8159
2071 Haynes Louise J Mrs ◎ 799-3629
2074 Washington M S Rev ◎ 794-4915
2075 Webb Oscar ◎ 799-0343
2078 Battle Rufus E ◎
2079 Graham Robt ◎ 794-8495
2084 Mitchell Birnie
2085 Harper Ezell ◎ 799-7279
2095 Everhart Bessie J 794-3159
2096 Kennedy Henry Jr ◎ 794-4841
2099 Sims James ◎ 799-3692
2103 Foster Mary E ◎ 794-8578
2107 Sweat Edw F 794-3741

425
ARLINGTON DR NW —FROM 3237 DEL MAR LA NORTH 1 WEST OF DELMOOR CT

ZIP CODE 30311
19 Showers John T ◎ 691-5728
29 Mayo James W ◎ 691-6254
32 Wilson Willie ◎
37 Cannon Wm ◎
40 Mc Crary Ernest ◎ 691-6287
43 Zimmerman Murphy E ◎
46 Bolden Charles L ◎
49 Nichols Grover C ◎ 691-7591
52 Smith Pinkie ◎ 691-4264
58 Jones Christine C Mrs ◎
64 Bennett Thos B ◎ 691-7192

266
ARLINGTON PL NE —FROM 1092 BRIARCLIFF PL NORTH

ZIP CODE 30306
851 Holland Lucius L ◎ 874-4554
Better Realty Co 874-4554
852 Alford Willie C Mrs 876-8629
Cato Bobby L 873-2980
Hawes Scott K 873-3531
855 Cross Grethel T Mrs ◎ 876-4554
856 King Bessie M Mrs ◎ 872-5253
861 Lovett Harvey ◎
862 May Jewell E ◎ 875-0510
865 Thome Lois E Mrs ◎ 876-7078
866 White James F 872-4863
871 Cloutier Joseph L ◎ 876-5390
872 West May M Mrs ◎ 874-7272
875 Kieffer Mary O Mrs ◎ 874-9535
876 Roberts Alvin T ◎ 876-5093
879 Shaver Arth L ◎ 876-0627
880 Brissey James D ◎
885 Haynes Ollie E ◎ 876-8673
886 Thome Andrew L Jr ◎ 876-4630
2530 Moffett & Henderson lwyrs 681-3911
889 Griffin Wm B ◎ 876-8647
890 Moore Howell C ◎ 876-6923
895 King Frank H ◎ 876-8259
896 Boyd Wm M 874-8506
899 Logston Hester P Mrs ◎ 876-2029
900 Broome Marion R Mrs ◎ 876-8683
906 Taylor Lucian I ◎ 876-8932
ROSEDALE DR INTERSECTS

292
ARMAND CT NE —FROM 2201 ARMAND RD EAST 1 SOUTH OF CARDOVA DR

ZIP CODE 30324
850 Chafin John H Jr ◎
855 Wade Walter H ◎
860 Hesse Fred W ◎ 237-1048
861 Axnick Norman W ◎ 237-0779
865 Holcomb Willie A ◎ 237-1068
866 Bradley Ray E ◎
871 Wershing Ralph J ◎ 237-3809
872 West Stanley C ◎ 261-4705

292
ARMAND RD NE —FROM 928 LINDBERGH DR SOUTH

ZIP CODE 30324
2177 Menke Frank E ◎ 261-4983
2183 Calloway Gus M ◎
2189 Young Lonnie C ◎ 261-1504
ARMAND CT BEGINS
2201 Smith J Harmon ◎ 237-0843
2217 Morgan Martha D Mrs ◎ 237-8029
2225 Hulme Woodfin K ◎ 233-7392
CARDOVA ST BEGINS
2264 Phelps Edna T Mrs ◎ 237-1238
2272 Hernandez C A ◎
2278 Crawford Eug E ◎ 233-9812
2281 Bryant Parker L ◎ 233-7575
2286 White James C 237-4934
2287 Marshall Frances B ◎ 237-5655
2292 Hazelrigs Evelyn L Mrs ◎ 237-7712
2293 Ford Fannye H Mrs ◎ 237-4836
2298 Clarkson Donald E ◎ 233-7005
2301 Moore Louis P ◎ 233-7790
2304 Teasley Benj C ◎ 233-5119
2307 Myhre Leroy N ◎ 233-1298
2312 Branham Norvel R design drftsmn ◎ 237-9669
2315 Kelley Ernest C ◎ 233-3674
2318 Littleton Ernest C ◎ 237-7151
2321 Brooks Haynie S Jr ◎ 233-6290
2324 Holley Howard R Jr ◎ 237-0212
2325 Blake Robt F Jr 237-1268
2330 Mc Kelvey Ralph S 266-0718
2333 Markell Howard I ◎ 233-2501
2336 Miller Wm D ◎ 266-2471
2339 Fraser Wm F ◎ 233-7950
2342 Kollock John C ◎ 233-6346
2345 Paschal H Turner ◎ 237-1463
2351 Fowler Dixie L ◎ 237-0881
2357 Griffin John S ◎ 237-2036
2358 Ryan Patk ◎ 237-6246
2365 Lawrence Edw ◎ 233-8494
2366 Hoover Aubrey V 237-4482
2371 Brandt Eug J ◎
2372 Mines John L ◎ 237-1387
2381 Mc Farland Robt F ◎ 261-3959
2388 Newton Julia C ◎ 237-4570
2391 Smith Thos V ◎ 233-2896

294
ARMOUR CIR NE —FROM ARMOUR DR NORTH 1 WEST OF PLASTER AV

ZIP CODE 30324
414 T C T Products Co dictating mach & sup 874-6312
Office Communications Inc 874-6312
416 Fashion Assocs (Ofcs)
418 Fashions Associates Inc whol wigs 872-7396
420 Vacant
422 J B Distributing eng additives 875-4039
Mountain Valley Water Co bottled water 876-5551
United Industrial Sales Inc mfrs rep 875-5198
Systems Unlimited Inc genl contrs 872-4801
423 Whirlpool Corp household appls 873-6881
424 Huff E E & Co mech contrs 874-2214
426 Berkel Inc sls serv food mach processing 876-2659
428 Black W Horace mfrs agt 876-3729
429 Appliance Buyers Credit Corp 873-3237
430 Nelson-Smith Inc shop & whse
431 Appliance Buyer's Credit Corp 873-3506
436 State Wholesalers Inc liquor 875-9033
437 A B C School Supplies 874-2281
438 Shoney's Atlanta Big Boy Management Inc 875-2572
444 Dunham-Bush Inc air condtg htg & refgr prod 875-0874
446 Deco Inc restr equip distrs 873-5624
448 Coastal States Life Insurance Co sup dept 892-1200
452 Vendo Co The vending mach 873-6891
454 Dimension Inc coml artists & indus design 873-4638
456 Goodrich Cotton Co brokers 875-5353
458 Mc Kay & Co Inc cotton linters 875-9841
460 Nelson-Smith Inc ofc equip mfrs 875-6633
462 Official Products Co Inc automaticequip mfrs 875-9772
Hefner Waymon H Co automotive equip sls 875-9772
464 National Photocopy Inc photocopy machs 872-1141
466 International House Of Pancakes restr franchising 876-8243
467 Provence Productions motion pictures 873-2966
468 Torrington Co The bearing-mfrs 875-0049
470 Atlanta Mailing Co 872-5893
Embry Office Supply 872-5893
472 E C Realty Inc 873-1711
Staco Inc mfrs agts 873-1711
474 Professional Maintenance Inc 876-3161
476 Southeastern Photo Equipment Co 873-2554
477 Provence Productions Inc studio
478 Photographics Concepts International 873-6563
479 Hasler R C Inc air condtg sups 873-2181
480 Georgia Gas Distributors Inc 876-6772
481 Metropolitan Express Co 875-8768
482 Vacant
483 Dover Elevator Co 872-8821
484 Ransburg Electro-Coating Corp spraying equip 873-1305
486 Vacant
487 Bimex Inc 873-2925
488 Institutional Provision Co meats whol 873-1981
490 Vacant
492 Edwards Engineering Corp (Br) hydraulic equip 876-2691
491 Jones Tom Sales Co mfrs agts 875-0638
494 American Hoechst Corp whol chem 873-5061
495 Precision Press coml prntg 872-6205
494 Azoplate Corp litho sup mfrs 876-4425
498 Vickers & Associates car wash equip 876-5034
Vickers Paul Co Indry equip 876-6465
500 Southeastern Lift Slab Co (Div Texstar Constn) contrs sups mfrs 875-0642
501 I P C O Hospital Supply Corp 873-1251
Low X-Ray Corp 873-1251
502 Masten Corp ball bearings 873-2749
504 Stromquist & Co Inc mfrs agts 875-0108
508 Rogers & Special coml photog 872-0062
512 T S Mfg Co Inc chem additive sls 876-3691
Thomas Sales Co Inc auto parts whol 876-3691
513 Allen Manufacturing Co screws 873-5804
514 Vacant
517 Chicago Pneumatic Tool Co mfrs 874-8696
518 Burford Hall & Smith power plant equip & supvr 876-7335
522 Chastain-Powell Inc mfrs agts 875-0755
Jefferson Electric Co sls mfg 875-0757
524 Strippit Co tool die mkrs 875-7075
525 Savin Business Machines Corp 875-8967
526 Atlanta Cigarette Service vending machs 873-1328
Castellana Saml vending machs 873-1328
527 Tab Data Input Center (Br) data processing 876-4841
Tab Products Co (Br) data processing access sls 876-6736
528 Kilpatrick Printers Service Co prntg equip 874-3474
530 Flo-Con Inc pump sls 875-8084
531 Vacant
532 Jay Instrument & Specialty Co inds instrument sls 873-6137
533 Vacant
534 Buegeleisen & Jacobson Inc musical instruments whol 873-3169
537 Frostee Corp milk shake distrs equip 876-3733
538 Vacant
539 T A B Services Inc test & adj hts air condtng 872-1861
540 Concord Communications Systems Of Atlanta Inc video recorder systems 872-7357
542 Sensitized Materials Inc photo sup & equip sls 875-4778
544 Allied International Co mfrs agts 876-6714
Associated Management Co whse 874-4571
Acme Hamilton Manufacturing Corp whse 873-3162
555 Nu Arc Co graphic art sups 873-5566
571 Dabney Laurence W & Associates drftsmn 876-2522
572 Apeco Corp 873-1381
576 Vacant
578 Carmichael Tile Co 873-2866
580 Mobesco Inc air & hydraulic sls & serv 873-4557
582 Southeastern Products Sales mfrs agts 875-8964
586 Vacant
592 Tiffany Tile Co Of Georgia distribution 875-7859
PLASTERS BRIDGE RD INTERSECTS

294
ARMOUR DR NE —FROM 2160 MONROE DR NORTH AND WEST

ZIP CODE 30324
99 Mizell Bros Co mfrs agts 875-9361
129 Crane Supply Co plmb fixtures 873-1931
159 Mingledorff's Inc air conditioning 873-6311
171 Specialty Construction Products whol 873-2565
181 Mc Kesson Chemical Co 873-1643
199 United States Research Corp whol cleaning compounds 876-4981
Schaefer Sash & Door Co 875-9141
Help International Corp 876-4981
205 Stanley Works The tool mfrs 875-9471
219 Complete Homes Manufacturing modular component homes 872-3824
221 Ives Laboratories Inc whol drugs 875-8380
Wyeth Laboratory (Div Of American Home Pro Corp) whol drugs 875-1681
251 Industrial Traffic Association orgs 874-4823
OTTLEY DR NE INTERSECTS
340 Sbt&T (ofcs)
Rear Fleet Transport Co Inc 872-4741
348 Marquette Cement Mfg Co (Atl District Plant) 876-4959
355a Dick Henry V & Co air condtg equip 872-6626
355b Vacant
357 Stan's Sandwich Shop 876-2871
397 Udylite Corp elt pltg chem sups & equip 875-1646
ARMOUR CIR INTERSECTS
PLASAMOUR DR INTERSECTS
441 World Tire Corp whol 873-5002
464 Harland John H Co ofc
466 Pratt Geo W mfrs agt 873-3796
468 Vacant
470 Harland John H Co ofc sup div 875-8771

294
ARMOUR PL NE —FROM 444 PLASTER AV NORTH

ZIP CODE 30324
440 Buckley Pete & Co mfrs agt 873-4828
Buck's Supply Co whse athletic equip 873-4828
441 Kohl & Madden Printing Ink Corp mfrs 873-5222

23
ARMSTEAD PL NW —FROM 774 WEST PEACHTREE ST WEST

ZIP CODE 30308

4
ARMSTRONG ST SE —FROM 40 PIEDMONT AV SOUTHEAST 1 NORTH OF GILMER ST

ZIP CODE 30303
48 Grady Memorial Hospital (Armstrong Hall) 659-1212
BUTLER ST INTERSECTS

2
46 Woodruff Mem Research (Div Of Emory Univ Sch Med)
96 Feebeck Hall nurses dormatory
114 Vacant

445
ARNO CT NW —FROM 2488 ABNER PL NORTH 1 SOUTH OF ABNER TER

ZIP CODE 30318
2336 Jordan Tidy D Mrs ◎ 799-7132
2339 Johnson J A ◎
2340 Garner David F ◎ 794-0035
2343 Ferguson Willie J ◎
2347 Wells Charlie L ◎ 799-0351
2353 Redding Leroy ◎ 799-7776
2357 Tyler James C ◎ 792-8184
2362 Hall John W ◎ 799-3151
ABNER PL ENDS
2365 Smith Beulah E Mrs ◎ 792-8284
2370 Tolbert Robt Lee ◎ 792-1101
2371 Wakefield Columbus E ◎ 799-5153
2377 Grimage James W ◎
2378 Hammond Lembert ◎ 792-7935
2383 Keith Granville ◎ 799-8441
2386 Zachary Charles F ◎
2389 Davis Ralph D ◎ 799-6285
2390 Wright Billy G ◎ 799-1140
2396 Burkes Willie ◎ 794-8896

CITIZENS TRUST CO. MEMBER F.D.I.C.
Take Your Loan Problems to Your Bank THE CITIZENS TRUST CO.
LOANS FOR AUTOMOBILE, APPLIANCES, REAL ESTATE, F.H.A., PERSONAL
175 HOUSTON ST., N.E., ATLANTA (30303) TEL. 659-5959
WESTSIDE OFFICE, 965 HUNTER ST., N.W., ATLANTA (30314) TEL. 659-5959

WILLETT LINCOLN-MERCURY, INC.
TEL. 631
CONTINENTAL MARK III • LINCOLN • MERCURY • COMET
DECATUR, GA. 30033
1788 SCOTT BLVD.
TELEPHONE 524-2052
C & S REAL ESTATE COMPANY
COMMERCIAL AND INDUSTRIAL REAL ESTATE
200 HENRY GRADY BLDG.
26 CAIN ST. N.W. ATLANTA 30303

TP	Adjoining	Source
-	✓	Atlanta City Directory Co.

OTTLEY DR NE 1971

TAURUS VOLKSWAGEN
SALES AND SERVICE
390 West Peachtree St., N.W. (30308) Tel. 523-8541

ORMOND ST SE—Contd
Rear Vacant
78 Fletcher Ora M Mrs 525-8042
82 Thomas Anderson
83 Wright Otis ® 522-9562
84 Barnes Jim 525-7115
86 Iceson Willie
87 Zackary Howard 525-9938
92 Cox Nevetta Mrs 525-1747
94 Jones Robt
95 Powell Melvin
99 Tucker Thos 525-3437
99b Glover Mary Ann 525-1324
105 Supreme Laundry & Cleaners 523-8280
106a Johnson Lester 524-8083
106b Hardy Saml 524-0710
108 L-G's Grill restr 523-9869

MARTIN ST INTERSECTS
111 Jones Thos ® 522-4532
112 Neighborhood Super Market 524-7385
119 Vacant
123 Banks James ® 524-5810
127 Jones Wm L ® 525-4739
Manning Herbert D
128 Usher Jessie Mrs 622-1683
133 Jones Sidney C ® 523-8980
138 Brown Ida W Mrs 524-5963
139 Alexander Julius C ® 523-5644
144 Jackson Pearl D Mrs
GREENFIELD ST BEGINS
147 Nelms Edna Mrs
148 Garrett Wm E ® 525-1059
152 Milner Curtis ® 688-5317
153 Sulls James H ® 523-1357
156 Sims Spud 523-8784
157 Ferguson Ceola C Mrs
160 Turner Azalee Mrs 524-7319
163 Ansley Mattie Mrs
164 Crawford Wm ® 525-8744
167 Howard Minnie C Mrs ®
168 Davis Will ® 525-2176
Brown Annie M Mrs
171 Carithers Ruth Mrs ®
172 Hines Louella W Mrs ® 524-3894
175 Gilbert Eug
176 Dallis John W 524-5410
179a Williams Ida Mrs
179b Jackson Arth 688-3306
180 Barton Lewis 524-5344
183 Stinson John W 681-2449
184 Griffin Sidney G 524-4227
Byrd Edgar 524-4227
187 Edwards Lemmie ®
188 Richardson Beulah D Mrs
188b Wynn Sarah N E 525-1429
189 Young Viola Mrs 524-8791
192 Smith Walter L ® 523-0153
195 Bankston Jimmie
200 Jones Stella M ® 524-0633
202 Cotney Lafayette ® 523-4165
203 Apartments
1 Darwin Hattie E Mrs 524-5351
2 Griffin Shirley A Mrs
3 Knight Charlie K
4 Vacant
5 Divine John L
6 Harris Jack L
206 Tolbert Willie T ®
207 Conner Bennie Jr ® 523-2980
CONNALLY ST INTERSECTS
211 Thomas David 622-0112
212 Rouse Wm H ®
215 Gleaton Lee H
Wright Norman Jr 627-0745
218 Wallingham Esther Mrs 622-3254
221 Jordan Charles ®
224 Palmer Pope C 627-1949
227 Vacant
228 Dozier James
230 Conner Bennie Jr 622-5511
232 No Return
233a Sanford Jimmy 622-8386
233b Porter Betty M Mrs 622-6105
234 Jones Ossie B
236a Sheffield Harvey 627-6857
236b Vacant
239a Porter James Jr 627-5434
239b No Return
PRIMROSE ST INTERSECTS
245 Johns Bertha S Mrs ® 622-9617
249 Vacant
250 Johnson Mary Mrs 622-0945
254 Dixon Willie Frank
255 Young Dollie M Mrs 622-9936
258 Borders Jannie T Mrs 627-7024
261 Nash Jack 622-4702
262 Moss Lizzie Mrs 622-6911
265a Fields Bradford
265b Alford John
266 Ford Dorothy A Mrs 627-4222
269 Wilson Clarence E ® 627-3562
272 Stembridge Evie L Mrs ® 627-0428
275a Jones Wm H
275b Davis Norman
276a Hunter Ruthie M
276b Terry Aggie M ® 627-8789
281 Bellamy Roosevelt 627-6378

HILL ST INTERSECTS
289 Green Othar
290 Elliott Addie M 627-3814
Stokes John 627-0126
293 Mc Dowell Marie Mrs ®
296 Hall Annie L 622-4356
297 Vacant
299 Robertson Ruth Mrs ® 627-7094
300 Juhan Wm A Rev ® 622-9202
306 Milling Annie K Mrs ® 627-6325
310 Mims Nora J Mrs ®
315 Dove Betty
Jackson Arth
Jones Hallie J Mrs 622-6082
Taylor Willie
316 Collier Silas Jr ® 627-1035
319 Smith Annie I Mrs ® 627-6672
Banks Annie S 627-8653
320 Hunter Elbert 622-8744
326 Lynn Milton M ®
332 Ormond Street Washerette self serv
334 Ormond Street Market gros 622-3176
335 Vacant
336 Vacant
GRANT ST INTERSECTS
343 Mitchell James
344 Hall Hurston Rev ® 627-0180
347 Leeks Curtis C Mrs
348 Rice Henry ® 622-6896
Tiggle Litta Mrs
353 Moaley Jennie Mrs 622-9081
354 Jordan Derry
355 Yarbrough Edith M Mrs ® 627-7201
356 Matthews Johnnie B Mrs ®
357 Bowen Annie M Mrs ® 627-0691
361 Saylors Wilson M ® 622-0312
365 Apartments
1 Stokes Robt
2 Lowe Randall T
3 Malcolm Robt
4 Person John Henry 622-0630
366 Redmond Clifford ® 627-8276
367 Apartments
1 Ealy Roman
2 Carmichael John H
3 Hickman Mary 622-2922
4 Dennard Paulette 627-7701
368 Jordan Sam ® 627-0524
371 Tuggle Exie 627-2846
RAWLINS ST INTERSECTS
372 Green Mary B Mrs ® 627-0374
376 Apartments
A King Willie M Mrs
B Dixon Gladys B Mrs
C Bell Benny
D Vacant
E Hendricks Robt
F Vacant
381 Ham Emma R Mrs ® 627-3086
382 Colquitt Martha M
385 Brown Vera 627-7158
386 Sims Susie Mrs
389 Williams Florence E Mrs ® 622-5242
392 Langford Horace
393 Phenzaye Ollie H Mrs ® 627-8251
397 Harmon Bessie L Mrs ® 622-8689
398 Jenkins Clyde
403 Hammonds Ceasor 622-6525
404 Mc Elhannon Emory C

ORMOND ST SW —FROM 845 CAPITOL AV WEST

ZIP CODE 30315
11 Nolan Rosa L Mrs 525-2786
16 Vacant
17 Render Carl L Jr
21 Riggins Rosa Mrs
22 Gibson Edison
Jackson Clara Mae Mrs
28 Taylor Robt ®
29 Hill Alphonso
Willingham Annie Mrs 525-7077
34 Apartments
1 Vacant
2 Tiggle Willie
3 Bonner Lucius 524-1258
4 Thaxton Richd
5 Banks Albert L
6 Perry Lottie M
40 Apartments
1 Brown Barbara
2 Kirk Joe D
3 Flanagan Jessie Mae Mrs 524-1892
4 Montford Levolia Mrs
5 Vacant
6 Hall Eva Mrs 525-0421
7 Cook Barbara
8 Weems James
9 Gray Moses
10 Vacant
50 Mc Williams Edgar T ® 522-9690
55 Harrison Eliza 523-1165
56 Dennis Frank W 523-0210
60 Mills Elsie B Mrs ®
CREW ST INTERSECTS
63 Ingram Minnie D Mrs 524-8370
64 Lawson Simon L ® 523-0388
65 Smith Ada R Mrs
71 Vacant
72 Bohannon Gladys W Mrs ® 525-3080
WASHINGTON ST INTERSECTS

PULLIAM ST INTERSECTS
PRYOR ST INTERSECTS
184 Apartments
1 Robinson Ralph
2 Banks Gus 524-1187
3 Weaver Leon
4 Overstreet Sam 525-0321
185 Apartments
1 Holloway Albert Jr 688-6881
2 Wright Annie R Mrs
3 No Return
4 Wilson Arth 522-9887
186 Ware Marion
187 Apartments
1 Weaver Elda M
2 Henderson Gertrude W Mrs
3 Allen Ralph
4 Moss Robt 523-0440
188 Mc Nair Dorothy Mrs
190 Stillwell Rosa Mrs 525-1531
192 Mc Dowell Rosa B Mrs 524-5175
194 Jones Charlie
196 Cann Eug 523-0970
198 Morgan Geo H Jr
200 Smith Frank Jr
202 White Jim 523-1025
204 Bennette Annie F Mrs 525-5882
206 Cunningham M Emmett 525-6052
208 Flint Wm J 524-3554
210 Thurman Dora L Mrs 524-0761
216 Heath Aaron Jr
220 Russell Mandy Mrs
224 Moss Idus D Jr ® 525-3048
234 Mitchell Lurlee L Mrs ®
238 Boyd Wicki 524-5988
242 Finney Alice D Mrs 525-8095
246 Burton John W bldg contr ® 524-1849
250 Lackey Silas ® 525-3239
256 Stroud Lucivus ® 688-5937
260 Robinson John R 524-3301
264 Noreland Ernest
Bell Charlie
270 Cross Gilbert ®

ORR ST NW —FROM 288 GRIFFIN ST WEST

ZIP CODE 30314
746a Vacant
746b Vacant
747 Woolfolk Annie R Mrs ® 525-3902
751 Sutton Anne R Mrs ® 688-9258
752 Vacant
755 Minor Herbert D 525-7019
756 Barrow John H Rev ® 522-7412
CHESTNUT ST INTERSECTS

OSBORNE ST SW —FROM 2 BLKS EAST OF 1848 MURPHY AV WEST

ZIP CODE 30310
1059 Vacant
1082 Vacant
1085 Ringer King W 753-7994
1092 Sullivan Frank 758-6476
1095 Bailey Willie S Mrs 755-0473
1097 Davis Robt L 753-6745
1100 Taylor James ® 755-7313
1101 Green's Temple Ame Church
1107 Middleton O'Hara L
1109 Byrd Joe ® 753-7238
1110 Starr Harold 753-2915
1111 Ray Lewis
1112 Sterling Forest ®
1113 Wilcox Carol M Mrs
1119 Neal Geo
1122 Mc Dowell Leroy
Rear Bonner Otis H 758-8939
1123 Rainwater Paul ®
1125 Hunter Alice W Mrs ® 755-7509
1126 Wilburn Mittie N Mrs ® 758-5701
1127 Sutton Pearl M
1129 Bennett Kenmond 755-2570
1132 Jenkins Crawford J ® 755-1594
1135 Jackson James C
Bennett Dollie M Mrs ®
1138 Mc Donald Clifford 755-3721
1141 Sutton Leroy 755-2779
1143 Ruth Johnny
1144 Jackson Henry 755-0416
1146 Perry Haidee B Mrs 753-1092
1147 Shady Grove Baptist Church
1150 Outlaw John L ®
1151 Gleaton Ruth C Mrs ® 758-4785
1154 Gore E R ® 755-5307
1155 Mason Ola F Mrs ®
1158 Smith Andrew ® 753-4562
Rear Smith Swain
1159 Harper Lubie Jr ® 755-5826
1162 Davis Capers ® 753-1584
1166 Johnson Julius R ® 755-9084
1170 Bowden Elias ® 755-6220
1175 Parks Irene H Mrs ® 755-0738
1176 Cousin Nellie H Mrs ® 758-6251
1179 Brand-Vaughan Lumber Co stge
1182 Boatwright Preston W ® 755-6728
MURPHY AV INTERSECTS

OTTLEY DR NE —FROM ARMOUR DR SOUTHWEST 1 WEST OF SOU RY UNDERPASS

ZIP CODE 30324
120 General Electric Co (Large Lamp Department) sls ofc 875-0921
General Electric Co serv ofc 875-0921
General Electric Co (Minature Lamp Sls) 875-0921
General Electric Co (Photo Lamp Sls) 875-0921
125 Georgia Pacific Corp (Bestwall Gypsum Division) bldg material 873-6351
Georgia-Pacific Corp (Distribution Division) whol plywood 873-6811
Georgia-Pacific Corp (Paper Division) whol 873-5131
Georgia-Pacific Corp whse
Georgia-Pacific Corp (Southeastern Regional Offic) whol plywood 873-6351
Georgia-Pacific Corp (Tissue Div) 873-2236
126 Sawyer G B Co Inc food brokers 873-5025
Sawyer Sales Co food brokers 873-5025
150 Atlanta Food Products Co whol 873-4401
Atlanta Grocery Co Inc whol 873-4401
165 Southland Bonded Warehouse No 7 875-9183
170 Essex Wire Corp 875-8992
176 Sunshine H & Son Inc whol gro 874-4441
190 F M C Corp (American Viscose Division) cellophane products 875-7011
195 National Starch & Chemical Corp mfrs 875-7794
200 Star Products Co whol auto parts 872-4229
American Meter Co Inc gas regulators 876-6783
Ideal Toy Corp (sls ofc) 875-1155
Southland Bonded Warehouse whse 876-2002
218 Southern Belting & Transmission Co power equip mfrs 875-1651
225 Nationwide Papers Inc (Whitaker Division) whol 876-5541
228 Mosaic Tile Of Georgia Inc ceramics 876-0754
255 Macmillan Co The publ 876-6794
Hunt Philip A Chemical Corp chem mfrs sls 875-7205
Roper George D Sales Corp gas & elec ranges 872-8750
Southland Bonded Warehouse 875-8171
279 Dearborn Stove Co 875-7697
Southland Bonded Warehouse 876-6917
Atlanta Shippers Association Inc 875-9594

OVERBROOK DR NW —FROM 471 COLLIER RD NORTH AND WEST

ZIP CODE 30318
432 Caudill Edgar C ® 355-6639
444 Lambeth Walter O Jr ® 355-7740
456a Gildea Donald J 351-2032
456b Sizemore Michl M 351-6462
457 Johnson Kenneth M ® 351-4652
463 Chandler Joseph ® 351-6634
477 Bedell Marion D Mrs ® 355-5127
478 Kennedy James M ® 355-5356
481 Martin Pauline L Mrs 355-5889
482 Winter Wm O ® 355-3787
485 Morris C Warden 351-1330
488 Moran Thos R ® 355-5292
489 Clark Neal Jr ® 351-2698
Ter Patterson Pleasant B Jr 351-8338
495 Morrison Helene S Mrs ® 355-6192
496 Bain Helen F Mrs ® 355-5956
505 Lance Richd A ® 351-3495
515 Case Geo E ® 355-6150
519 Sturgeon Wm J mfrs rep ® 355-7594
EVERGREEN LA INTERSECTS
525 Wylly R Lee Jr ® 355-5884
530 Heisel Jack H ® 351-4123
535 Davenport Merritt B ® 355-6974
545 Koehler Paul R ® 351-4183
551 Berthelsen Verna M Mrs ® 355-8008
557 Adler Sophie T Mrs ® 355-5228
563 Townsend Eli B ® 355-5297
COTTAGE LA INTERSECTS
569 Phillips Richd K 355-8525
571 Clarke Jeannie S 351-2356
585 Kistler Garth B ® 355-0398

OVIDIA CIR SW —FROM POOLE RD SOUTHWEST AND WEST 1 NORTHWEST OF VENETIAN DR

ZIP CODE 30311
2436 Patrick Louise Mrs ® 755-9091
Lamar Idella O Mrs ® 755-8884
2454 Chapman James E ® 758-5858
2455 Wilkinson Eug A ® 753-0224
2463 Mc Elroy J B ® 755-4981
2464 Vacant
2471 Vacant
2474 Ingram Clarence R ® 753-2371
WILLIS MILL RD INTERSECTS

OWEN ST SE (LAKEWOOD)—FROM 1818 LAKEWOOD AV EAST

ZIP CODE 30315
1 Hill Shirley L Mrs 622-8795
3 Gibson Louis P
Rear Wright Eddie E 627-8001
7 Vacant
8 Bowman Frank 622-6002
LAKEWOOD TER INTERSECTS

OXFORD PL NE —FROM 1974 DE KALB AV NORTH 1 WEST OF GORDON AV

ZIP CODE 30307
266 Wingo Clifford G
272 Polaine Jimmy
Howard Harold
276 Tuft Dober
279 Turner Louise 378-3272
Turner Claudia
282 Watkins Bobby 377-4750
282½ Allen Jo Helen Mrs 377-4758
285 Apartments
1 Kemp L C
2 Mc Knight Betty 378-4856
3 Cummins James
4 Smith Jack
286 Apartments
1 Vacant
2 Fernell Isac L
3 Smith T W
4 Harris Annie 378-0041
291 Apartments
1 Cuby Wm 377-1118
2 Jackson Willie C
3 Vacant
4 Fox Mary Mrs
292 Roberts Reba Mrs ® 373-6793
297 Vacant
Rear Vacant
298 Scott Milton 373-8770
300 Franklin Louise Mrs 373-1207
Bsmt Sims Bertha
302 Vacant
307 Bromsey Edna D Mrs ® 373-6375
GORDON AV INTERSECTS
308 Apartments
1 Stinson Albert 378-9824
2 Hall Thos
3 Zachary Frank
4 Jackson Willie
SOUTHERLAND TER INTERSECTS

The Massell Companies
Growing With Atlanta
Builders and Developers
Commercial and Industrial Real Estate
40 Pryor St. S. W.
Atlanta (30303)
522-7932

VOLVO
INTERNATIONAL OF GEORGIA, INC.
CARS
506 PLASTERS AVE. N.E.
ATLANTA 30329 GA.
(404) 873-2400
I-85 AT MONROE DRIVE
VOLVO

WILLIAMS BROS. LUMBER CO.
"ATLANTA'S DEPARTMENT STORE FOR BUILDING MATERIALS"
ATLANTA (30316)
934 GLENWOOD AVENUE, S.E.
DIAL 627-8421 MAIN YARD
DECATUR (30032)
3295 COLUMBIA WOODS DR.
DIAL 284-5177
CHAMBLEE, GA. (30341)
5170 NEW PEACHTREE ROAD
TEL. 451-1311

TP	Adjoining	Source
-	✓	Atlanta City Directory Co.

ARMOUR DR NE 1965

BOOMERSHINE PONTIAC, INC.
SALES 425-435 SPRING, N.W.
AUTHORIZED Pontiac Headquarters For Over A Third Century
TELEPHONE JA 3-5871
SERVICE 390 SPRING, N.W.

ARMOUR CIR NE—Contd
488 House of Good Food Inc processors 874-3023
490 Hen-Mar Co The business forms 873-4641
Metropolitan Exp 875-0769
491 Natl Tile & Mfg Co 873-4423
492 Dotson Elec Co Inc contrs 874-5094
494 Hostachem Corp whol chems 873-5061
495 Willcox & Gibbs Sewing Machine Co 873-4371
498 Smithers Jack M & Co Inc mfrs agts 876-4423
500 Southeastern Lift Slab Co (div Texstar Constn) contrs sups mfrs 875-0642
501 IPCO Hosp Sup Corp 873-1251
Low X-Ray Corp equip 873-1251
Savin Business Machs Corp 873-1251
502 Anderson's Automatic Inc vending machs 875-9482
Davis Vending Serv Inc vending machs 875-9482
504 Stromquist & Co Inc mfrs agts 875-0108
508 Norge Sls Corp Indry sups mfrs 874-0858
513 Allen Mfg Co screws 873-5804
873-5805
517 Chicago Pneumatic Tool Co mfrs 874-8692
522 Brown Austin Assocs mfrs agts 876-8245
Chastain-Powell Inc mfrs agts 875-0755
526 Atl Cigarette Serv vending machs TR3-1328
528 Quality Marble & Granite Co (sls ofc) 873-2264
530 Pyler Industries Inc pump mfrs 873-5282
532 Macker Geo Sls Co mfrs agts 875-9987
534 Natl Uni-Pac Inc beverage equip 874-3858
Variety Vending Co 874-3858
538 Gevaert Co of Am Inc The photog products 875-5548
540 Profit Press prntrs 873-4768
542 Copymation Inc duplicating machs 873-4091
544 Rubber Hse The rubber products 873-5841
557 Gossard H W Co The corsetieres 875-0603
565 McFadden Geo H & Bro Inc cotton brokers 875-5353
571 Dabney Laurence W & Assocs drftsmn 876-2522
572-74 Am Photocopy Equip Co TR3-1381
Brown W A Mfg indus cameras 875-6141
576 Huck Mfg Co rivet 875-8152
578 Carmichael Tile Co ceramic 873-2866
580 Clark Controller Co The elec controls 873-3232-33
582-84 Scott Equip Co Inc steel shelves 873-6557
586 Northeast Factor & Discount Co Inc factors 873-5581
Ga Ins Agcy 873-5581
Ga Food Serv freezer plan 873-5581
592 Tiffany Tile Co of Ga distrs 875-7859
Plazamour dr NE begins

294
ARMOUR DR NE—From 2160 Monroe dr north and west
Zone 24
99 Mizell Bros mfrs agt 875-9361
129 Crane Supply Co plmb fixtures 873-1931
159 Mingledorff's Inc air conditioning equip 873-6311
171 Specialty Constn Products Co whol bldg matls TR3-2566
181 McKesson & Robbins Inc whol liquor TR5-9016
199 Airtemp Div Chrysler Corp (br) air cond TR3-1417
Chrysler Airtemp AM&S Div air cond equip 874-6357
Shaefer Sash & Door Co 875-9141
205 Stanley Wks The tool mfrs TR5-9471
219 Dallas Ceramic Co tile TR5-6646
221 Wyeth Labys (Div of Am Home Products Corp) whol drugs TR3-1681
Ives Labys Inc whol drugs TR5-8380
251 Carey Philip Mfg Co roofing materials TR4-5793-94
306 Paddock Seablue of Texas Inc swimming pool equip 873-6373
340 Fleet Transport Co Inc 872-4741
348 Marquette Cement Mfg Co 876-4959
397 Under Constn
441 Dixie Plate Graining Co 873-3438

294
ARMOUR PL NE—From 444 Plaster av north
Zone 24

23
ARMSTEAD PL NW—From 774 West Peachtree west

4
ARMSTRONG SE—From 40 Piedmont av southeast, 1 north of Gilmer
Zone 03
48-50 Grady Mem Hosp (Armstrong Hall) nurses home 523-4711
Butler intersects

112
Pratt intersects
96 Feebeck Hall (nurses dormitory)
114 US Pub Health Serv (Communicable Disease Center) (Med Laby Section) JA4-3439

345
ARNO CT NW—From 2488 Abner pl north, 1 south of Abner ter
Zone 18
2336 Vacant
2339 Johnson Mervie @ 794-5678
2340 Garner David F @ 794-0035
2343 Ferguson Willie J @
2353 Redding Leroy @ 799-7776
2357 Tyler Jas C @ 794-6346
2362 Hall John W @ 794-6954
Abner pl ends
2365 Smith Chas E @ 794-4571
2370 Tolbert Roscoe L @
2371 Wakefield Columbus @ 799-5153
2374 No Return
2377 Grimage Jas W @
2383 Keith Granville @ 799-8441
2386 Rowe Robt @
2389 Samples Walter L @ 799-8403
2390 Walthall Harold E @
2396 Burkes Willie @ 794-8896

345
ARNO DR NW—From 2460 Abner pl west, 1 south of Abner ter
Zone 18
2430 Gilbert Jas N @ 799-8007
2442 Fernander Gro

94
ARNOLD NE—From 550 Wabash av northeast
Zone 08
387 Morris Claudine K Mrs @
391 Foster Will
395 Stuart Clyde @ L
401 Demmons Cary 522-7923
402 Beasley Phillip @ JA3-0126
405 Shy Lucius @ JA4-5309
Randin intersects
406 Hilleroy Leodis @ 688-4991
409 Colbert Alpheus
410 Lemon Postel @ 522-2833
413 No Return
414 Booker Geo E @ 522-1096
419 Cummings Sissieretta W Mrs @ 524-0165
420 Cooper Quiller C @ JA2-8127
425 Moses Jas W
Thomas John
426 Shell Walter
Angier av intersects
453 Wilhite Paul 521-1883
457 Davenport Annie H Mrs 688-4308
Heard Horace
460 Wingfield Roy 521-3659
461 Brooker Allen
Wiley Viola B Mrs JA5-6038
466 Frambrow Lewis TR5-0272
469 D'Antignac Clarence
Rankin intersects 82
Angier av intersects
600 Apartments
1 Banks Willie G 872-0082
2 Beckham John J
3 Mann Louise B Mrs
4 Bell Winston M
5 Carr Robt L
6 Lewis Jas C
7 Vacant
8 Kendrick Herbert 875-2630
9 Carlisle Roosevelt 873-3732
10 Mack Rogers 876-2082
11 Sims Lorenzo jr
12 Williams Lee M 873-6598
13 Johnson Vertie M 876-8797
14 Lewis Eddie L 874-1469
15 Howard Wayne
16 Baker Cath
17-18 Vacant
19 Williams Joe L
20 Dillard Edgar L 875-2991
21 Wilson Tommy
22 Williams Nathl
23 Jefferson Annette
24 Dumas Raymond
25 Thomas Frank jr
26 Smith David
27 Washington Verlene Mrs
28 Edwards Nancy M Mrs
29 Parson Perry L 876-1764
30 Fletcher Jas C 873-5858
31 Kinnemore Robt jr
32 Key David T R 5-6163
33 Draper John
34 Moulder John 872-2930

153
ARROWOOD SW—From 165 Vine west
Zone 14
Diamond intersects

393
ARROWOOD DR SW—From 2759 Black Forest trail south
Zone 11
3010 Weir Thos J @ 344-6133

279
ARTHUR SW—From 981 Windsor west
Zone 10
Garibaldi intersects
338a Green Alma JA5-4088
338b Mitchell Dan
342a Darden Mamie B Mrs
342b Allen Otis
345 Shannon Dudley @ 525-8953
346 Wilson Ruby B Mrs
350 Pearce Katie S Mrs @ JA5-2641
356 Mayfield Henrietta T Mrs 525-3706
360 Gordon Ed @ JA5-1013
362 Collier Willie J
Ira intersects
369 Willingham Jos 524-6177
379 Butler Robt @ JA5-7291
381 Butler Robt M
384 Ariel Bowen Meth Ch 525-7300
385 Richardson John W @
393 Byrd Jim H @
395 Byrd Alton
401 Little Chas C @ JA4-3136
Smith intersects 281
McDaniel intersects
428 Thomas Pressing Club
440 No Return
445 Cappadocia Fire Baptized & Holy Ch of God of Am
Hubbard intersects
452 Ross Ben 524-7110
453 Young Robt 688-8895
454 Smith Olin
460a Nollie Nicie A Mrs @ JA2-7564
460b Stodghill Walter jr MU8-5807
Sims intersects
486 Griffin Will S @ JA4-3079
Coleman intersects
510 Ellington Eddie N
516 Daniels Maude C Mrs @ MU8-5482
520 Brown David T 261
Welch intersects
531 Gantt Steve
Parham Chas
535 Carter Willie @ PL8-4957
537 Profit W Frank @ 758-6034
Smith Dorothy
Plant Tom
Grice Odell
549 Cain Rogers C @ PL3-3376
555a Gray Benj F 758-1107
555b Cook Cora W Mrs PL5-1932
Hobson intersects
559 Colvert Lillian W Mrs 755-7868
rear Bateman Lillie
561 Jones King 755-4071
Wright Audrey Mrs 758-4142
583 Thompson Rosa M Mrs @ PL3-9503
584 Arthur Street Hse (dormitory) 753-4167
Dewey intersects
597 Heard John W @ PL8-3315
Caldwell Eliz B Mrs PL8-6576
rear Reese Kadother
598 Cooper Raymond R 753-2827
Galloway Lucille PL5-0225
603-05 Nuklennzit Co cln compound 753-6904
Stewart av intersects

393
ASBURY LA SW—From 1735 Stone rd east, 1 south of Fairburn rd
Zone 31
3690 Phillips Bertie R Mrs @ 344-6400
3691 Snowden Norman D @ 344-5661
3696 Bradford Larry J @ 344-0779
3699 Williams John L @ 344-2111
3704 Conger Gary W @ 344-1504
3711 StJohn Earl E 344-6065
3712 Sartain Saml L jr @ 344-3541
3717 Eldridge Moody @ 344-1944
3720 Cooper Herbert P @ 344-5731
3723 Queen Jas L @ 344-4808
3727 Ward Chas R @ 344-2988
3728 Justice Ray H @ 344-6903
3733 Bassett Johnnie L
3738 Robertson Ronald D @ 344-2940
3739 McDonald Buddy A @
3745 Hunter Grady F @ 344-4723
3753 Kinsey Jas E @ 344-3079

334
ASHBURTON AV S—From 2865 Alston dr south, 2 west of Candler rd
Zone 17
307 Karr Philip R @ 378-1983
310 Tarleton W E
314 Minter Fred W @ DR7-5865
318 Johnson Ray F @ DR3-1236
Sutton Lona A Mrs 377-8143
rear Melton Roy H
319 Council Henry M @ DR3-6031
328 Burton Geo A @ DR8-3095
339 Hasty Homer M @ 373-6472
Alexa av begins
355 Brown Hebron I @ 373-0357
366 Burriss Thos N @ DR8-5203
372 Loftin Paul H @ DR8-4996
375 Morrow John L @ 373-3006
378 Knight Harry L @ DR7-7231
379 Davis Harold M @ 373-5103
382 Butler Jas A 378-5957
386 Paris Jas A @ DR8-7380
387 Roberts Langley C @ 373-1212
392 Payne Wm F @ 378-5595
395 Black Franklin D @ 378-2016
398 Adcock Ellen W Mrs @ 378-2047
Davis av begins
401 Cleveland C Jas @ DR7-6818
402 Plumstead Anne H Mrs @ 377-3948
406 Luthi Saml E @ 377-6914
Davis av begins
425 Wakefield Cullom O @ 373-3711
426 Willis Fuller F @ 377-3022
433 Goodwin Pauline L Mrs @ DR3-2022
436 Trammell Malcolm B @ 378-5229
439 Jones Herbert F @ 373-4735
Salmon av intersects
440 Kattalia Donald 377-7548
445 Vacant
446 Sanders Henry T @ DR7-8364
450 Davis Wm L @ 378-0140
453 Holmes Benj Z jr @ DR7-1604
Salmon av begins
463 Pace Robt C @ DR8-0478
471 McWilliams Coy T @ 373-6962
478 Prance Henrietta M Mrs @ 373-4992
481 Goodwin Jack M @ DR3-5951
486 Carter Homer T 377-3461
Glenwood av intersects
City limits

119
ASHBY NW—From 911 Hunter north-to west Marietta
Zone 14
2 Ashby Variety Store JA3-9911
9½ Ofc Bldg
Rooms:
1 Chivers Mirian E phys JA1-2219
2 Shropshire Wm B dentist JA1-2219
Webster & Hawkins lwyrs 524-3856
6 Cole R M Ins Agcy 525-5547
Golden Rule Ins & Inv Agcy Inc 524-8212
7-8 Chapman Susie V dentist 523-4061
9 West Side Civic Club
Street continued

THE ROBINSON-HUMPHREY CO., Inc. ROBINSON-HUMPHREY & CO.
MEMBERS

TP	Adjoining	Source
-	✓	Atlanta City Directory Co.

OTTLEY DR N 1965

ROY D. WARREN INSURANCE, INC.
ALL FORMS OF INSURANCE and BONDING PROTECTION
30 Pryor St., S.W. Atlanta 3, Ga. Tel. 523-6262

OSBORNE SW—Contd
1129 Rainwater Willie P
1132 Jenkins Crawford J @ 755-1594
1135 Ferrell Lonnie
1138 Vacant
1141 Sutton Leroy
1143 Ruth Johnny
1144 Jackson Henry PL5-0416
1146 Perry Haidee B Mrs PL3-1092
1147 Shady Grove Bapt Ch
1150 Outlaw John L @
1151 Gleaton Ruth C Mrs @ PL8-4785
1152 Vacant
1154 Davis Lizzie M Mrs @ PL5-5307
1155 Mason Ola F Mrs @
1158 Smith Andrew @ PL3-4562
rear Smith Swain
1159 Harper Lubie A @ PL5-5826
1162 Davis Capers @ PL3-1584
1165 Hines Mandy
1166 Johnson Julius R 755-9084
1170 Bowden Elias @ PL5-6220
1175 Parks Henry O @ PL5-0738
1176 Cousin Nellie H @
1179 Brand & Vaughan Lbr Co (stge)
1182 Boatwright Preston W @ PL5-6728
Murphy av intersects

294
OTTLEY DR NE—From Armour dr southwest, 1 west of Sou Ry underpass
Zone 24
120 Genl Elec Co (Lamp Div) 875-0921
126 Sawyer G B Co food brokers 873-5025
150 Atl Gro Co Inc whol 873-4401
Atl Food Products Co whol 873-4401
170 Essex Wire Corp (whse) 875-8992
176 Ross Will Inc hosp sups TR5-7832
190 Avisco Film Corp cellophane products 875-7011
195 Natl Starch & Chem Corp mfrs 875-7794
200 Dearborn Stove Co TR5-7697
Georgia Distrs air conditioning equip TR5-8171
Am Meter Co Inc 876-6783
Am Meter Controls Inc 876-5922
Chadwick Sls whol auto radios & accessories 875-4874
M & T Chems Inc wldg matls 873-1948
Turco Products Inc cln compound 876-2604
Magic Chef Inc gas & elec stoves 875-6471
Roper Geo Sls Corp gas & elec stoves 872-8750
Hardwick Stove Co 873-5023
218 Piedmont Paper Co whol TR3-3126
225 Whitaker Paper Co (Fine Paper Dept) whol TR6-5541
Whitaker Paper Co (Indus Paper Dept) whol 875-0818
228 Mosaic Tile Co TR6-0754
255 Ga-Pacific Corp (Distributing Div) whol plywood TR5-8721
Ga-Pacific Corp (Paper Div) whol TR5-8721
Ga-Pacific Corp (Southeastern Regional ofc) whol plywood TR5-8721
279 Atl Shippers Assn Inc TR5-0594
Atl Bonded whse Inc 875-6017
Washington-Oregon Shippers TR5-6017

55
OVERBROOK DR NW—From 471 Collier rd north thence west
Zone 18
356 McClean Chas
432 Caudill Edgar C @ 355-6639
444 Young Harold A @ 355-2562
456 Larkin Ronald J 355-3058
457 McKay Richd A @ 355-5598
463 Armstrong H Evan jr 355-6191
477 Bedell Marian D Mrs @ 355-5127
418 No Return
481 Martin Pauline L Mrs 355-5889
482 Winter Wm O @ 355-3767
485 North Cecil F @ 355-4409
488 Rowe Lionel L @ 355-3918
489 Hoge I Arnold @ 355-6557
495 Morrison Helene S Mrs @ 355-6192
496 Bain Helen F Mrs @ 355-5956
505 Mefford Hall P @ 355-5792
515 Gossett John I @ 355-6630
519 Fowke John C @ 355-5219
525 Wylly R Lee jr @ 355-5884
530 Koehn Philip C 355-2970
535 Davenport Merrit B 355-6974
545 Holcomb Chas N @ 355-5705
551 Tuggle E Frank @ 355-6937
557 Adler Sophie T Mrs @ 355-5228
563 Townsend Ell B @ 355-5297
569 Hunter James R 355-5507

353
OVERTON NW—From Lively north, 1 west of Hortense
Zone 18
1293 Nellums Felix
1297 Jackson Albert @ 794-8925

387
OVIDIA CIR SW—From Poole rd southwest and west, 1 northwest of Venetian dr
Zone 11
2436 Epperson Maxine P Mrs @ PL8-2175
2455 Wilkinson Eug A @ PL3-0224
2463 McElroy J B @ PL5-4981
2464 Martin Boyd H @ PL3-4044
2471 Nix Walter S @ PL3-6539
2474 Ingam Clarence R @ PL3-2371
Willis Mill rd intersects

174
OWEN SE (Lakewood)—From 1818 Lakewood av east to Lakewood ter
Zone 15
1 Hill Shirley L Mrs MA2-8795
3 Rylander Oscar E MA7-0160
7 Neese Frankie R @ 627-2382
8 Blake Otis G MA7-2902

104
OWENS PL NE—From 155 Howell east
Zone 12
544a Cutright Viola D Mrs
544b Vacant
548a-b Vacant
550a Glenn Corrine
550b Vacant
552b Parker Annie P Mrs 524-5766
552b Vacant

27
OXFORD AV NW—From 668 Tumlin northwest
Zone 18
Guyton intersects
455 Langley Joe S @ JA2-8958
456 Gibreath J T
459 Vacant
461 Gober James T
465 Haire Robt J @ 524-8168
Ponders av intersects

312
OXFORD PL NE—From 1974 DeKalb av north, 1 west of Gordon av
Zone 07
266 Carroll Jimmie C 377-2355
272 Offute Eloise O Mrs 378-3310
276 Cayton Chas L Rev
Smith Dennis
279 Jones Lawrence H @
Morrison Clyde W
282 Welch Joan Mrs nurse 378-7267
282½ Mauldin J W
285 **Apartments**
1 Dixon W Walter
2 Todd Reba H Mrs
3 Hunter Kenneth L 373-9842
4 Vacant
286 **Apartments**
1 Harris Fredk L 373-4229
2 Moore Hettie C Mrs DR8-6039
3 Lightner John L 378-9911
4 Clements J Michl 378-0188
291 **Apartments**
1 Tanner Wm H
2 Irwin Everett E
3 Rokau Richd R 378-2461
4 Davis Marjorie C Mrs 378-3842
292 Russell Vernie B Mrs @ DR7-4734
297 Morton Jas H @ 378-4791
Johnson Marguerite 378-4168
rear Holden Joseph H
299 Massey Jackson L 378-4842
Morgan Lee
300 Monroe Ronald J
302 Wilson Marion E @ 377-1436
307 Chandler Annie K Mrs @ DR3-3753
Gordon av intersects
308 **Apartments**
1 Whitehead Ruth H Mrs DR8-7792
2 Briggs Geo E
3 Smith Mary P 378-7215
4 Langley Robt E
Southerland ter intersects

363
OZBURN RD NW (Center Hill)—From 2695 Oldknow dr north, 1 west of Hightower rd
Zone 18
629 Grey Johnnie B Mrs @ 799-5574
630 Geer Vernelle B Mrs @ 794-8807
633 Victrum Tennis R @ SY4-5708
643 Byrant Vanie @ 794-3412
644 Willingham Frank L @ SY4-0977
648 Ogletree Willie R 794-2249
649 Under Constn
655 Robinson Sylvester @ SY4-6974
658 Calhoun Edw S @ 799-7819
662 Demons Leona C Mrs @ 794-4563
667 Smith Clarence O 799-6764
Washington ends
670 Milner Henry @ 799-5257
676 Brock Theo R @ SY9-5450
Crescendo dr begins
Bankhead hwy intersects
Fuller rd intersects

159
OZONE SW—From 881 Beckwith south, 1 east of Ashby
Zone 14
105 Furlow Theopolis C @ PL5-4950
109 Hutchinson Mattie B Mrs @ PL5-2087
110 Middlebrooks A J @ PL3-9827
111 Johnson Howard G PL3-4094
114 Walker Louie L PL5-4286
119 Barksdale Jennie 753-5503
120 Bankston Allen L @
123 Woods Burnice @ PL5-5887
rear Adair Alton
124 Glover Thos S @ PL5-6562
127 Carlton Luther @ 755-3403
128 Phillips Ben 753-2175

79
PACE'S RD NE (See East Pace's Ferry rd)—

75
PACE'S FERRY PL NW (Buckhead)—From 77 E Pace's Ferry rd northwest
Zone 05
3188 Knight Jacqueline O Mrs @ CE3-8466
3191 York Neal H Mrs @ CE3-1659
3192 Portwood Henry R @ CE3-1848
3193 Chess Robt M @ CE7-3658
3195 Carver Robt J @ 233-4088
3196 Stewart Jeff D @ CE3-5873
3197 Rogers Margt D Mrs @ CE3-6521
3198 Ivey Ida M Mrs @ CE3-9791
3199 King Alex C @ CE3-9096
3201 Benton Lois H Mrs 233-7044
3202 Braun John Rev 237-6170
3205 Daniel Warick N @ CE3-2497
3207 Martin Maggie L Mrs @ CE3-5660
3208 Irvin John P jr @ CE7-5938
rear Irvin Carrie R Mrs @ CE3-4547
3210 Ganon Zev @ CE7-7144
3216 Coulon Alice M Mrs @ CE7-3877
3220 Echols C Clifford @ CE7-9728
3223 Desiderio Chas R @ 233-6109
3229 Johnson Harriet F Mrs @ CE3-3756
3231 Freeman Gladys H Mrs @ CE3-3765
3235 Jamison James G @ 237-2744
3239 Patterson Mary S Mrs @ CE3-1443

317
PACE'S FERRY RD NW—From 1455 W Pace's Ferry rd north and west, 1 west of Northside pkwy
Zone 27
3325 Ellinger Merlon E jr @ 233-4600
3326 Commins Randolph W @ CE3-3066
3342 Abrams Edw S @ 233-7406
3395 Sanders Clinton L 237-6642
3451 Sherman Louis G jr CE7-8736
3485 Kelley Danl C @ mfrs agt CE3-4695
3499 Stalker Ian F @ CE7-2472
3510 Elsas Herbert R @ CE3-1876
3544 Ducoffe Arnold L @ 237-1177
3549 Poole Jas P @ CE3-3564
Cloudland dr begins
3571 Simms W Sheldon @ CE3-3162
Mt Paran rd ends
3650 Kahn Max E @ CE3-7715
3654 Pace's Ferry Meth Ch
3655 Smith Ben T @ CE3-2422
Ridgewood rd ends
3670 White Mary A @
3770 Abrams Edw M @ CE3-5095
3777 Rieser Chas E @ CE3-5205
3780 Uhry Alene F Mrs @ 237-9855
3785 Rodbell Clyde A CE3-7040
3790 Mantler Marshall J @ CE3-3609
3795 Dudley Jas S jr @ CE3-1607
rear Lagomarsino Gerald V 231-4179
3815 Massell Chas R @
3852 Heard Grant N @ 237-3741
3870 Levy Emanuel M @ CE7-0450
3886 Gamble Roger L @ CE7-8068
3924 Under Constn
4075 Lovett Sch The private sch 237-3358

75
PACE'S FERRY RD W NE (See West Pace's Ferry NW)—

331
PACE'S FOREST DR NW—From Pace's Forest rd west, 1 south of West Pace's Ferry rd
Zone 27
1180 Loridans Maurice @ 233-5708
1185 Shropshire Chas L @ CE3-5182
1197 Curry Jack B @ CE7-7663
1200 Roberts A Fredk @ 237-6671
1227 Bradbury Ralph V @ CE7-0878
Bradbury Ralph V jr @ CE7-1181
1250 Gumbert Edgar B @ 233-7761
1257 Hatcher Reginald W @ 233-1081
1266 Tillman C Thos @ 233-6577
1267 Ridlehoover Henry T @ 231-3159
1282 Thatcher Wm B @ CE3-7744
1291 Wade Neal O jr @ 231-3472
1298 Dominey Dan D jr @ 237-7010
1303 Yudelson Harold D @ 231-4420-21
1315 Coe Colburn @ 237-7781
1325 Vacant
1327 Spacek Bruce A @ 237-7802
1339 Vacant
1350 Brodnax Chas E jr @ CE7-0582
1351 Shea John J @ CE3-0569
1356 Moore James M jr @ CE3-8903
1357 Harrison Wm B @ 231-1592
1360 Holder Robt M jr @ CE7-1114

331
PACE'S FOREST RD NW—From 1172 West Pace's Ferry rd south, 1 east of Northside pkwy
Zone 27
3383 Heald Geo N @ CE7-8595
3388 Johnson Martin L @ 233-8823
3395 Sanders Clinton L @ 237-6642
3400 Towles Wm T bldg contr @ 233-0030
3407 Wmecoff W Frank @ CE3-6907
3416 Mixson H Lamar @ 233-0743
3416 Honig O Chas 231-4336
3421 Bachler Dudley F @ CE3-2305
3428 Bacon Walter T @ 233-5544
3433 Garrett Frank L @ CE7-1222
3440 Tanksley Jeptha C Hon @ 237-9601
Pace's Forest dr intersects
2445 Smith J Frank jr @ 233-8569
3455 Tritchler W Cummings @ CE3-3928
3460 Fowler Forest L jr @ 237-6005
3471 Nance Wm E @ 233-3663
3485 Love J Erskine jr @ 233-4716

319
PACE'S VALLEY RD NW—From 675 W Pace's Ferry rd north, 1 west
Zone 27
3460 Robertson Jack J @ CE7-2912
3480 Evans Chas C @ CE3-5669
3481 Smith Richd P @ CE7-9594
3497 Boman John H jr @ CE3-9539
3498 Dodd John A @ CE3-3261
3511 Ewing Frank K @ CE7-5996
3512 Evans Donald D @ 237-4220
3521 Ellis John O @ 237-8668
3532 Dobbs M Drennan @ CE7-8803
3551 Peek J Corbett jr @ 231-4747
3566 Murphy Ralph A jr @ CE7-2536
3567 Black David C jr @ CE3-2581
3578 Rushin Jack J @ CE3-8117
3590 Ansley W Bonneau @ 233-6562
3593 Wright Albert G @ CE7-2427
3604 Noble Edw E @ 237-0366
3611 Ison R Dave jr @ CE7-0681
3620 Barnett Sydney W @ 237-7227
3627 Waters Wm E @ CE7-6975
3640 Ward Henderson C @ 237-0897
3641 Ager John C @ CE3-4324
3668 Howard Alf M @ CE7-2336
3669 Warren Wm C jr @ CE7-2141
3680 Coggins John K @ 237-9638

THE ATLAN
Coca-Co
BOTTL COMPA

864 Spring S Cor. 6th Atlanta Tel. TRinit 2-779
THOMS & McKINN • • • BROKEI
SECURIT
COMMODI
MEMBERS NEW YO STOC EXCHAN AND OTHE LEADIN EXCHAN • • •
614 Ful National Bldg
55 Mari NW

TP	Adjoining	Source
-	✓	Atlanta City Directory Co.

ARMOUR DR NE 1961

ARROW SHIRTS • KNOX & STETSON HATS
ALLIGATOR COATS • NETTLETON SHOES
ZACHRY
85-87 PEACHTREE N.E. AND LENOX SQUARE

ARIZONA AV NE—Contd
267 Johnston Annie S Mrs ⓪ nurse
△ DR 7-5684
271 Hamlin Nelson 373-7987
Brooks Hoyt C
280 Anderson Eunice I Mrs
△ DR 7-6245
284 Chapman Ben H ⓪
△ DR 3-2894
New York av begins
290 Vacant
295 Chalker Irene Mrs ⓪
△ DR 8-0271
296 Attaway Dolly S Mrs ⓪
△ DR 3-2395
299 Morrison Memory H Mrs ⓪
△ DR 3-5390
300 LeBlanc Jos W △ DR 7-5261
Underwood Ernest L 373-6359
305 Brooks John W ⓪ △ DR 7-5968
306 Burnett Bonnie A Mrs ⓪
△ DR 7-2985
312 Cranshaw Grady ⓪
△ DR 3-8320
318 Featherston Calvin C
△ DR 7-9854
324 Bennett Arizona B Mrs
△ DR 3-8435
Davis Bennett H △ DR 8-4824
330 Howard Arth R △ DR 8-9920
Gipson James P 378-7810
340 Danenbrink Louis C ⓪
△ DR 7-3189
Indiana av intersects
344 Sherer L R Mrs ⓪ △ DR 3-7128
Adolphus intersects
354 Vacant
Delaware begins
358 Butler Glenn T ⓪ △ DR 3-0667
361 Vacant
362 Shirley Bertha E Mrs ⓪
△ DR 3-3512
365 Cooper Frank R △ DR 3-4131
Heard Lottie S Mrs △ DR 3-8113
372 Watkins Crawford B ⓪
△ DR 3-5867
375 Cooper Grover C ⓪ △ DR 3-7804
378 Harbert Fred D
381 Stokes Hermit R ⓪ 378-4320
384 Carroll Chas C ⓪ △ DR 3-3450
386 Hairston Thos A △ DR 3-5426
McLendon av intersects

222
ARKWRIGHT PLACE SE—From Moreland av east, 1 north of Memorial dr (Zone 17)
1192 Argo Bessie P Mrs ⓪
△ MU 8-6965
1196 Tilpon Gardner 521-1327
Mortimer intersects
1200 Maddox Sarah M Mrs ⓪
1205 London James X
1208 Powers John D ⓪
1209 Davis Cath Mrs ⓪ 524-7615
1220 Jones Walter B ⓪
△ MU 8-7390
1224 Trentham John T ⓪ △ JA 5-9937
Battlefield av intersects
1227 Vacant
Battlefield av intersects
1230 Davis Wm L ⓪ △ MU 8-5486
1234 James Freddie
1237 Sharp Ernest ⓪ 523-1301
1238 Smith John L 688-9244
1241 Henderson Wm O ⓪ △ JA 4-3017
1242 Jenkins Reuben ⓪ 521-2849
1245 Burel Myrra W Mrs ⓪
△ MU 8-8270
1246 Reddish Aubery 688-9952
1250 Williams Fred
Vannoy intersects
1257 Williams Clarence ⓪ 688-5897
1258 Sims Geo ⓪ △ MU 8-5017
1262-67 Vacant
1264 Billingslea Delores Mrs 523-4287
1268 Terrell Morris O
1271 Ancrum Ann M Mrs ⓪
△ MU 8-0578
1272-80 Vacant

224
Zone 17
Dahlgren intersects
Erikson intersects
1305 Taylor Lois B Mrs ⓪ 525-0060
1314a Campbell Lula M
1314b Cosby Doyal
1317 Williams Kenneth ⓪
△ JA 2-1784
rear Ray Hugh T
1320a Cowan John C
1320b Vacant
1321 McElreath Jesse R Rev ⓪
△ JA 5-8949
1326a Vacant
1326b Smith Judge
1327 McElreath R E ⓪
1333Oa Hardee Usher
1330b Vacant
1331 Overcash Johnnie B ⓪
△ JA 1-2133
1336a-b Vacant
1341 Bryant Eug J ⓪ △ MU 8-0719
1342a-b Vacant
1347 Johnson Willie ⓪ △ JA 5-5173
1353 Jones John W ⓪ △ JA 5-9090
LaFrance intersects

65
ARLENE WAY NE—From 2641 Birchwood dr SE, 2 s E Wesley rd (Zone 5)
2608 Vacant
2609 Gardner John C ⓪ 231-2568
2612 Hearn Robt A ⓪ 237-9432
2613 Smith Robt L ⓪ △ CE 3-8605
[illegible] Crawford M ⓪ △ CE 7-6619

2649 Adams Willis R ⓪
△ CE 7-9973

292
ARLINGTON AV NE — From SALRy, 2 east of Lenox rd (Zone 5)
2024 Tuck Jos ⓪ △ ME 4-8029
2025 Troyer Dudley ⓪ △ ME 6-3537
2030 Wells Bert H jr ⓪ △ ME 4-7910
2031 Keeley Lillian G Mrs
△ ME 6-4745
2036 Bradley Robt A ⓪ △ ME 4-0815
2037 Tuck John R ⓪ △ ME 6-6262
2040 Hairston Ralph M ⓪
△ ME 4-2367
2044 Enenstein Phil
Argonne way intersects
2049 Burkett Frank G ⓪
△ ME 4-3656
2050 Cummings D Frank ⓪
2056 New Jack ⓪ △ ME 4-5554
Ogilvie dr intersects
2060 Michael Dennis △ ME 6-1612
2061 Pace Nathl A ⓪
2069 Agnew Ruth △ ME 6-4744
Wallace W W 634-4124
2075 Pace Walter M ⓪ △ ME 4-2004
2087 Pollak Egon ⓪ △ ME 4-2125
2091 Johnson Floyd D
2097 Harmon E Clark ⓪ △ ME 6-4988
2103 Katogir Sarah M Mrs ⓪
△ ME 6-6283
2104 Denney Douglas F ⓪
△ ME 4-4948
2108 Walton Milton ⓪ 636-8401
2109 Weigand Fred P ⓪
△ ME 4-8057
2112 Ayres Ray A ⓪ △ ME 4-7034
2113 Pelc Geo C ⓪ △ ME 4-8367
2116 Williams Horace E ⓪
△ ME 4-8793
2120 Creager Wade E ⓪
△ ME 4-8885
2121 Gershon Dave ⓪ △ ME 4-8742
2124 Rymer Fred L ⓪
Rymer Berlin T Mrs mus tchr
△ ME 4-8859
2125 Sundy Vannie M ⓪
△ ME 6-3442
2129 Redditt Wm H ⓪ △ ME 6-3321
2140 Vacant
2150-54 Under construction
City limits

255
ARLINGTON AV SW—From 1038 Lee northwest and west (Zone 10)
1068 DSun Elec Corp (br) elec mtr
equip △ PL 8-1455
1074 Simpson Thos J ⓪ △ PL 5-3732
1075-79 Ledbetter Nursing Home
△ PL 8-2527
1078 Peck Mabel S Mrs ⓪ △ PL 3-8042
1081 Thomas Ann L Mrs △ PL 3-8932
1082 Boggs Lucille A Mrs ⓪
△ PL 8-1730
1085 Lingerfelt Clarice Mrs ⓪
△ PL 8-4258
LaRosa ter begins
1089 Daniel Cora E Mrs ⓪
△ PL 3-0157
1093 Oakland City Meth Ch
△ PL 5-8767
1096 Berry Wilson R ⓪ △ PL 3-2705
1097 Boone Purna B Mrs ⓪
△ PL 3-6487
1101 Stevenson Gussie P Mrs ⓪
△ PL 3-1436
1105 Wilk Karl A ⓪ △ PL 5-22900
1107 Dubsky Fred J △ PL 3-0874
rear No return
1108 Tucker Geneva M Mrs ⓪
△ PL 3-2345
1111 Roberts Jas O ⓪ △ PL 3-4764
1114 Poulos Victor J ⓪ △ PL 8-3714
1116 Morrison Aubrey C
△ PL 3-0641
1119 Furr Floyd S ⓪ △ PL 3-4760
1120 Johnson Ephriam M ⓪
△ PL 3-5281
1123 Mason Hilda C Mrs ⓪
△ PL 3-3912
1126 Harden Otho N jr ⓪
△ PL 8-1200
1127 Hill Ruby L Mrs ⓪ △ PL 5-7348
1128 Shockley J Ovid △ PL 5-3520
Princess av begins
1129 Abercrombie Fred P ⓪
△ PL 3-3566
1133 Hogan John W ⓪ △ PL 5-9969
1137 Williamson Young H ⓪
△ PL 5-3451
1141 Berry Cora H Mrs ⓪
△ PL 5-6600
1142 Henderson Albert D △ PL 5-5874
Peeples ends
1147 Standridge Olivia L Mrs 755-4301
1148 Norton Noami C Mrs ⓪
△ PL 5-9424
1151 Kelly Jack G ⓪ △ PL 5-4861
1152 McCracken Nellie W Mrs ⓪
△ PL 3-9030
1155 Rutherford Marion Y ⓪
△ PL 3-8930
1156 White Thos C ⓪ △ PL 3-0889
1159 Barnes Retta D Mrs ⓪
△ PL 5-8360
1169 Allgood Thos W ⓪ △ PL 3-7266
Selwin av begins
1181 Floyd Jas A
1185 Godbee Jas I ⓪ △ PL 8-3041
1186 Bracey Jas T ⓪ △ PL 8-4748
1191 Davis Jas P ⓪ △ PL 5-2616
1192 Goss John C ⓪ △ PL 5-3122
rear McCannon Georgia M
1196 Gilbert Nora C Mrs ⓪
△ PL 5-1473
1197 McWhorter James R 758-3404
[illegible]

2001 Cagle Patsy C Mrs ⓪
△ SY 4-0408
2005 Hartman Wm L ⓪ △ SY 4-8147
2008 Vacant
2009 Sentell Geo E ⓪ △ SY 4-6358
2015 Chambers Wm J ⓪ △ SY 4-6281
2018 Winters Cleburn ⓪ △ SY 4-4514
2019 Dooley Wm G ⓪ 794-7001
2024 Shelton Andrew L ⓪ 794-5008
2025 Phillips Lofton A ⓪
△ SY 4-6340
2026 Croft Wm B ⓪ △ SY 4-7086
2028 Compton Hugh D ⓪ △ SY 4-5062
2034 Beebout Loyd ⓪
2038 Steed Billy P
2039 McDaniel Lurline W Mrs ⓪
△ SY 4-4765
S Eugenia pl ends
2040 Gazaway Jack C ⓪ △ SY 4-6881
2041 Johnson Zeddie L ⓪
△ SY 4-3077
2042 Worley Marion L ⓪
2046 Bailey Jas T ⓪ △ SY 9-5264
2047 Johnson Robt A ⓪ △ SY 9-5069
2050 McCloud Horace L ⓪
△ SY 4-0643
2051 Oliver Marion R ⓪
△ SY 4-1134
2056 Tidwell Harold L ⓪ △ SY 4-0876
2057 Matthews Crafton M ⓪
△ SY 4-7460
2063 West Marjorie M Mrs ⓪
△ SY 4-4307
2064 Harris Berford F ⓪
△ SY 4-5122
2067 Hedden A Thos ⓪ △ SY 4-4650
2070 Shaver Owen A ⓪ △ SY 9-5593
2071 Postell T Raymond ⓪
△ SY 4-7154
2074 Jacobs Chas G △ SY 4-0821
2075 Cook Robt A ⓪ △ SY 4-5637
2078 Lee Milton ⓪
2079 Maddox Indus A △ SY 4-8009
2084 Williamson F E
2085 Buice Lloyd C ⓪ △ SY 4-4812
2095 Powell Richd ⓪
2096 Means Jas H ⓪ △ SY 4-6160
2099 McCoy Dawid J ⓪ △ SY 4-5136
2103 Hall Raymond J ⓪
2107 Dixon Clifton C ⓪
△ SY 4-5108

292
ARLINGTON DRIVE NE (Changed to Arlington av NE)

266
ARLINGTON PLACE NE—From 1092 Briarcliff pl north (Zone 6)
851 Holland Lucius L ⓪
△ TR 2-5257
852 Kennedy Jos B ⓪ △ TR 6-0582
Arp Fred C jr 875-0236
855 Cross Grethel T Mrs ⓪
△ TR 6-4554
856 South Buna V Mrs
△ TR 5-2128
Husker Johnson L △ TR 5-2128
861 Jordan Dora Mrs bdg
872-2938
862 May Jewell △ TR 5-0510
865 Thome Lois E Mrs ⓪ △ TR 6-7078
866 Brumfield Paul E ⓪
△ TR 6-7974
871 Cloutier Gerard J ⓪
△ TR 6-5390
872 West May M Mrs ⓪
△ TR 4-7272
875 Kieffer Mary O Mrs ⓪
△ TR 4-9535
876 Roberts Alvin T ⓪
△ TR 6-5093
879 Shaver Arth L ⓪ △ TR 6-0627
880 Alexander Wm D ⓪
△ TR 6-2569
885 Haynes Ollie E ⓪
△ TR 6-8673
886 Johnston Sam I ⓪ △ TR 4-6296
889 Griffin Wm B ⓪ △ TR 6-8647
890 Moore Howell C ⓪
△ TR 6-6923
895 King Frank H ⓪ △ TR 6-8259
896 Anderson Marvin E △ TR 2-2801
899 Copanezos Wm T ⓪ △ TR 5-1791
900 Broome Marion R Mrs ⓪
△ TR 6-8683
906 Taylor Lucian I ⓪
△ TR 6-8932
Rosedale dr intersects

292
ARMAND COURT NE—From 2201 Armand rd east, 1 south of Cordova dr (Zone 5)
850 Puckett Wm E ⓪ △ CE 7-8367
855 Wade Walter H ⓪
860 Hesse Fredk W ⓪ △ CE 7-1048
861 Axnick Norman W ⓪ △ CE 7-0779
865 Adams H Kenneth jr ⓪ mfrs agt
△ CE 7-5914
866 DuPuy Jas W ⓪ △ CE 3-3716
871 Wershing Ralph J ⓪ △ CE 7-3809
872 Lynch Chas J ⓪ △ CE 7-6967

292
ARMAND DRIVE NE—From LaVista rd south (not open)

292
ARMAND ROAD NE — From 928 Lindbergh dr south (Zone 5)
2177 Bearman Marvin ⓪
△ CE 7-6284
2183 Alexander Henry R ⓪
△ CE 3-1827
2189 Horne Hiram W ⓪ △ CE 3-0659
Armand intersects

2272 Bush Jas F ⓪ △ CE 3-3878
2278 Crawford Eug E ⓪ △ CE 3-9812
2281 Patrick Lois H Mrs ⓪
△ CE 3-7575
2286 Caldwell Wm E ⓪ △ CE 7-0225
2287 Marshall Frances B Mrs ⓪
△ CE 3-9395
2292 Hazelrigs Golden H ⓪
△ CE 7-1802
2293 Ford Fannye H Mrs ⓪
2298 Clarkson Donald E ⓪
△ CE 3-7005
2301 Graeme Wm C ⓪ △ CE 7-1882
2304 Teasley Ben C ⓪ △ CE 3-5119
2307 Gullatt H Wm jr ⓪
△ CE 3-4396
2312 Branham Novel R ⓪
△ CE 7-0669
2315 Bone Ralph E 231-2638
2318 Littleton Ernest C ⓪
△ CE 7-7151
2321 Brooks Haynie S jr ⓪
△ CE 3-6290
2324 Holley Howard R jr ⓪
△ CE 7-0212
2325 Litaker Robt F jr ⓪
△ CE 3-2216
2330 Smyth John J ⓪ △ CE 7-2485
2333 Geiger Richd A ⓪ △ CE 7-2724
236 Callaham Jas F jr ⓪
△ CE 7-4454
2339 Fraser Wm F ⓪ △ CE 3-7950
2342 Kollock John C ⓪ △ CE 3-6346
2345 Paschal H Turner ⓪
△ CE 7-1463
2351 Thompson Mitchell L ⓪
△ CE 7-0256
2357 Griffin John S ⓪ △ CE 7-2036
2358 McDonald Lynn
2365 Rudolph Geo M ⓪ △ CE 3-7690
2366 Close Henry T ⓪ 233-9905
2371 Awtry Geo J ⓪ △ CE 3-9721
2372 Mines John L ⓪ △ CE 7-1587
2381 Sundy Robt
2388 Newton Julia C ⓪ △ CE 7-9551
2391 Smith Thos V ⓪ △ CE 3-2896
2393 Vacant

294
ARMOUR CIRCLE NE—From Armour dr north, 1 west of Plaster av (Zone 9)
436 State Wholesalers Inc liquor
875-9033
437 Mocha Coffee Co Inc roasters
△ JA 5-5453
592 Tiffany Tile Co distrs
△ TR 5-7859

294
ARMOUR DRIVE NE— From Ottley dr northeast (Zone 9)
171 Specialty Constn Products Co whol
bldg matls △ TR 3-2566-67
& 68
181 McKesson & Robbins Inc whol
liquor △ TR 5-9016
199 Airtemp Div Chrysler Corp (br)
air cond △ TR 3-1417
Chrysler Airtemp AM&S Div air
cond equip △ TR 3-1410
Shaefer Sash & Door Co
△ TR 6-7738
205 Stanley Wks The tool mfrs
△ TR 5-9471
219 Dallas Ceramic Co tile
△ TR 5-6646
221 Wyeth Labys (Div of Am Home
Products Corp) whol drugs
△ TR 3-1681
Ives-Cameron Co (Div of Am
Home Products Corp) whol
drugs △ TR 5-8380
251 Carey Philip Mfg Co roofing
matls △ TR 4-5793
340 Walker Hauling Co Inc
△ TR 2-4741
441 Happy Pappy Inc food mfrs
△ TR 5-0794

294
ARMOUR PLACE NE—From 444 Plaster av north (Zone 9)
2114 Conyers Joe
2120 Lawrence Lizzie S Mrs
2126 Black Evolyn Mrs
2132 Atwater Oscar
Crow Ola Mrs
2138 Crawford Chas
2144 Grace Leroy
2148 Thomas Martha
Shields Mattie T Mrs

23
ARMSTEAD PLACE NW—From 774 West Peachtree west

4
ARMSTRONG SE—From 40 Piedmont av southeast, 1 north of Glimer (Zone 3)
11 Vacant
48-50 Under construction
114 US Pub Health Serv (Communicable Disease Center) (Hematology & Biochemistry Section)
△ JA 4-3439
Butler intersects

112
Pratt intersects
114 US Pub Health Serv (Communicable Disease Center)
△JA 4-3439

94
ARNOLD NE — From 550 Wabash av northeast
[illegible] Claudine K Mrs

TP	Adjoining	Source
-	✓	Atlanta City Directory Co.

OTTLEY DR NE 1961

ORMOND SE—Contd
128 Sweatman Chas W ◎ △ MU 8-0564
133 Jones Sidney C ◎ △ JA 3-8980
138 McKinley Ione H Mrs △ JA 4-8535
139 Eberhardt Lewis M ◎ △ MU 8-3714
144 Hayes Annie M Mrs
Greenfield av begins
Alexander Era Mrs △ JA 4-2867
147 Gravitt E Hugh ◎ △ JA 5-1157
148 Peppers Danl E ◎ △ JA 3-4501
152 Ginn Mary E Mrs ◎ △ JA 3-0119
153 Whatley Albert J ◎ △ JA 5-9033
156 Cash Cath B Mrs ◎ △ JA 5-0003
157 Baggett Paul N ◎ △ JA 3-0722
160 Stephens Geo E ◎ △ JA 5-6066
163 Hall Luther C
164 Cranford Pearl O Mrs ◎ △ MU 8-9737
167 Shannon Florence Mrs ◎ △ MU 8-0776
168 Bray C M
171 Carithers Ruth Mrs ◎
172 Mann Robt C
175 McCart Susie R Mrs 522-2480
176 Vacant
179 Sasser Robinson C ◎ △ JA 3-2330
180 Lavender Maude ◎ 525-5948
183 Meaders Wm F ◎ △ JA 4-5631
184 Howard Grady W △ JA 2-6453
187 Stevens Jas T ◎ △ JA 5-6951
188 Poteet Geo S ◎ △ JA 2-3293
189 Weekley Carlton E ◎
Forbus Charlie M jr ◎ △ JA 4-1430
192 Summers Leonard ◎ △ JA 4-6162
195 Speir Reuben R △ JA 3-1397
200 Mullins Chas S ◎ △ MU 3-1044
202 Wilson Howard H ◎ △ JA 5-1635
203 **Norris Apts**
Apartments:
1 Henderson Robt L
2 Vacant
3 Bryant Marion T △ JA 3-8936
4 Adams Sarah P Mrs 523-0142
5 Gibson Julia L Mrs
6 Wilson Ernest L
Street continued
206 Hutson Chas W ◎ △ JA 4-0711
207 Bruce Robt ◎
Connally intersects
211 Anderson Rose H Mrs ◎ △ MA 7-1944
212 Wheeler Alvin C 622-2846
Johnson Homer H △ MA 2-6974
215 Hadley A V jr △MA 2-0273
218 Williams Nina S Mrs △ MA 2-2025
Stearns Clyde L ◎ △ MA 2-2157
221 Parks Albert A ◎ △ MA 7-3474
224 Roland Bobbie E Mrs ◎ △ MA 2-2194
227 Mitchell Grace B Mrs ◎ △ MA 7-3465
Vinson Louise R Mrs
228 Stokes Jos I
230 Townsend Franklin C ◎ △ MA 2-0821
232 Farr John H 622-3049
Farr James M
234 Moses Geo ◎ △ MA 7-4803
236 Dupree Fannie M Mrs
Hogan Chas △ MA 7-6150
Primrose intersects
245 Harvey Jas R ◎ △ MA 2-9548
246 Arthur Ethel M ◎
249 Wilson Henry H ◎ △ MA 7-7080
250 Moon Earl W ◎ △ MA 2-2266
254 Haney Hazel F Mrs ◎
255 Stancil Leonard ◎ △ MA 7-8296
258 Naply Lester A ◎ △ MA 2-3104
261 Lindleyddus J △ MA 2-0704
262 Bryant Arlena ◎ △ MA 2-2979
Bryant Lamar M
265 Camp Jasper L ◎ △ MA 7-1969
Moore Roscoe E △ MA 2-2135
266 Martin Essie M Mrs ◎ △ MA 2-4915
269 Magbee Fredk M ◎ △ MA 7-4318
272 McCart Bessie A Mrs ◎ △ MA 2-2190
275 Moon Wm R △ MA 7-6188
Hopper Eug E △MA 7-4851
276 Hornbuckle Leonard H
280 Stewart Mildred F Mrs ◎
281 Cain Martha Q Mrs ◎ △ MA 7-1686

158
Zone 15
Hill intersects
289 Kilgore Luther C ◎ △ MA 7-1823
290 Cain Mary V △ MA 2-2909
McCart Henry H ◎ △ MA 2-3962
293 Weaver Minnie L Mrs △ MA 7-3203
Weaver Dorothy nurse
296 Bulloch Durward O ◎ △ MA 2-2807
297 King Eddie N △ MA 7-7579
299 Gazaway Alf D △ MA 7-2961
300 Wynne Jessie Mrs ◎
Morris Lola S Mrs △ MA 2-2345
305 McGehee Edw W ◎
306 Brodnax Lula G Mrs ◎ 622-3292
309 Currence Wilburn C ◎ △ MA 7-5039
310 Lackey Ida B Mrs ◎ △ JA 2-3214
315 Waters Carrie C Mrs △ MA 7-4471
Hooper Floence C
316 Byrd L A ◎ △ MA 7-7172
319 Foster James J △ MA 2-8893
McElroy Ned H △ MA 7-1465
320 McElhannon Laura L Mrs
326 Griffith Felton T ◎ △ MA 2-2033
328 Allen Refgr Serv △ MA 2-2064
329 Hamby James B
330 Ormond St Mkt gros △ MA 2-3176
332 Vaacant
334 Bagwell's Rainbow Cafe △ MA 7-9422
334½Riekels Wm O
335 Hunter Bessie E Mrs ◎ △ MA 7-4949
336 Fabian's Pharmacy △ MA 7-4311
Grant intersects
343 Pass Edw J
Yates Mamie Mrs
344 Marlow Nesby O ◎ △ MA 7-0286
347 Tyree Robt H ◎ △ MA 2-2086
348 Bradshaw Robt B ◎ △ MA 7-0167
353 Cagle Otis F ◎ △ MA 7-5615
354 Vacant
355 Crowley Wm J △ MA 7-7052
356 Howard Claude W ◎ △ MA 7-3637
357 Bowen Annie M Mrs △ MA 7-0691
360 Ivester Robt
Deckner Lois A Mrs △ MA 2-8025
361 Saylors Wilson M △ MA 2-0312
365 Newman James R
366 Vacant
367 **Apartments**
1 Owens Chas F
2 Bridges James B
3 Avins Mattie
4 Sealock Pete
Street continued
368 Hester Ernest △ MA 2-8281
Holbrook J Roy ◎ △ MA 2-0889
371 Brigance Annie Mrs ◎ △ MA 7-5284
Rawlin begins
372 Green Mary B Mrs ◎ △ MA 7-0374
376 **Apartments**
A Vacant
B Fargason W Thos △ MA 7-0533
C Braswell David R
D Hyde Gus H △ JA 3-3718
E King Wynell D Mrs △ MA 7-0478
Street continued
381 Ham Emma C Mrs ◎ △ MA 7-3086
382 Little Florence ◎ △ MA 7-0898
385 Vacant
386 Lemons David S △ MA 7-0074
389 Hayes Frank ◎ △MA 7-2800
392 Jackson Perry W △ MA 7-0360
393 Moore Jessie C Mrs ◎
397 Heard Bedford H ◎ △ MA 7-8315
398 Smith Grace A Mrs ◎ △ MA 7-0447
403 Chambless Jeanette H Mrs ◎ △ MA 7-3561
404 Taylor G Wayne

275
ORMOND SW—From 845 Capitol av west (Zone 15)
11 Eason Annie M Mrs
16 Sanders Carlton D
17 Ford Oscar M
21 Jackson J C ◎ △ JA 3-0090
22 Darracott Geo E ◎
25 Jett Dorothy C Mrs
28 Lee Thos J ◎ △ MU 8-6361
29 Vacant
33 Owen Chas A ◎ △ JA 5-1278
34 Mayo Thos
36 Griffin Willie
37 Caretr Kate C Mrs ◎ △ MU 8-6964
38 Camp H L △ JA 4-1642
41 Fuller Ransom C ◎ 521-2749
42 Jones Garland B △ JA 4-4616
49 Ragsdale David
50 McWilliams Edgar T ◎ △ JA 2-9690
55 DuPree Charlie N ◎ △ JA 3-0789
56 Oliver Rufus ◎ 525-8070
57 Bibkin Anna M Mrs
60 Mills Houston ◎ △ JA 3-0639
Drew intersects
63 Gilley Raymond J ◎ △ JA 4-4461
64 Lawson Simon L ◎ △ JA 3-0388
65 Cooper Ollie ◎ △ JA 4-0098
71 May Lela Mrs 523-6158
72 Meier Carl F
Washington intersects

277
Pulliam intersects
148 Wilson Inman jr
151 **Apartments**
1 Holloway Cornelius △ JA 3-6408
2 Howard Albert J
3 Brown Jessie J
4 Jessie Marie M Mrs
Street continued
157 Watson Harry △ JA 4-7830
Pryor intersects
184 **Apartments**
1 Parham Lucy H Mrs △ JA 4-0794
2 Coleman Henry
3 Jones James W
4 Cox Aron
185 **Apartments**
1 Lee Robt 522-1497
2 Colbert Charlie H
3 Vacant
4 Price Winfred J △ JA 2-2841
Street continued
186 Williams Geo △ JA 5-7564
187 **Apartments**
1 Lovette Thelma
2 Oldham Aaron H △ JA 4-1868
3 Hightower Edith Mrs
4 Howard Ruth Mrs
Street continued
188 Vacant
190 Hammonds Tommie L
192 Mayfield Pete △ JA 5-8794
194 Jones Charlie
196 Wilson James P △ JA 4-7489
198 Rome John W △ JA 5-0971
200 Overton Leonard H
202 Prothro Jas L △ JA 4-2353
204 King Cleveland jr
206 Martin Andrew E △ JA 3-4133
208 Mitchell Chas △ JA 4-0388
210 Weaver Jas ◎ △ MU 8-9945
216 Tucker Orlander V ◎ △ JA 3-3774
220 Dumas Frank ◎ △ JA 4-8786
224 Moss Idus D jr ◎ △ JA 5-3048
228 Vacant
234 Mitchell Luther ◎ △ MU 8-8417
238 Dorsey Jas E ◎ △ JA 4-5351
242 Lovette Sam L
246 Burton John W◎ bldg contr △ JA 4-1849
250 Lackey Silas ◎ △ MU 8-1234
256 Stroud Lucius ◎ △ MU 8-5937
260 Robinson John ◎ △ JA 2-5281
264 Gleaton Frances C Mrs
270 Cross Jessie G Mrs

121
ORR NW—From 288 Griffin west (Zone 14)
746a Bussey Brady △ JA 5-8233
746b Culpepper Jas △ JA 5-9835
747 Woolfolk Annie R Mrs ◎ △ JA 5-3902
751 Sutton Anne R Mrs ◎ △ MU 8-9258
752a Jones Bennie ◎ △ JA 2-3900
752b Thornhill Rossie Mrs △ JA 4-7029
755 Childers Matilda Mrs △ MU 8-2835
756 Barrow John H Rev ◎ △ JA 2-7412
756b Crane Masso
Chestnut intersects

307
OSBORNE SW—From 2 blks east of 1848 Murphy av west (Zone 10)
1092 Churn Austin
1094 Johnson Geo △ PL 5-7448
1097 Vacant
1098 Thornton Lula M Mrs ◎ △ PL 3-9629
1100 Taylor Jas ◎ △ PL 5-7313
1101 Green's Temple AME Ch
1106 Russell Lula Mrs
1107 Ector Minnie Mrs
1109 Byrd Joe ◎ △ PL 3-7238
1110 Starr Harold
1111 Neal Geo
1112 Sterling Forest ◎
rear Rainwater Lonnie
1113 Brown Rebie Mrs
1120 Wilbur Mittie M Mrs △ PL 8-5701
1122 McGee Lizzie Mrs
rear Wright Hattie 755-8194
1123 Rainwater Paul
1125 Hunter Alice Mrs ◎ △ PL 8-5391
rear Bonner Otis
1127 Ponder Otis
1129 Jackson James
1132 Jenkins Crawford J ◎ △ PL 8-3368
1135 Fambro Robt L △ PL 3-7769
1138 Sheppard Wm
1141 Sutton Leroy
1143 Ruth Johnny
1144 Jackson Henry △ PL 5-0416
1146 Perry Haldee Mrs △ PL 3-1092
1147 Shady Grove Bapt Ch
1150 Outlaw John L ◎
1151 Gleaton Saml F Rev ◎ △ PL 8-4785
1154 Davis Lizzie M Mrs ◎ △ PL 5-5307
1155 Mason Mitchell ◎
1158 Smith Andrew ◎ △ PL 3-4562
rear Smith Swain
1159 Harper Lubie A ◎ △ PL 5-5826
1162 Davis Capers △ PL 3-1584
1165 Hines Mandy Mrs
1166 Johnson Julius R 755-9084
1170 Bowden Elias ◎ △ PL 5-6220
1175 Parks Henry O ◎ △ PL 5-0738
1176 Huiel Tommie
1179 Taylor Frank jr ◎ △ PL 3-8289
1182 Boatwright Preston W ◎ △ PL 5-6728

294
OTTLEY DRIVE NE—From Armour dr northeast (Zone 6)
176 Ross Will Inc hosp sups △ TR 5-7832
190 Avisco Film Corp cellophane products △ TR 5-7011
200 Dearborn Stove (br) △ TR 5-7697
Georgia Distrs air conditioning equip △ TR 5-8171
Am Meter Co Inc 876-6783
Georgia Gas Distrs (ofc) △ TR 5-8171
R C A Whirlpool Corp (ofc) △ TR 5-0335
218 Piedmont Paper Co (whse) △ TR 3-3726
225 Whitaker Paper Co (whse) △ TR 6-5541
228 Mosaic Tile Co △ TR 6-0754
255 Ga-Pacific Corp whol plywood △ TR 5-8721
279 Atl Shippers Assn Inc △ TR 5-9595
Atl Bonded Whse △ TR 5-6017
Washington-Oregon Shippers △ TR 5-6017

55
OVERBROOK DRIVE NW—From 471 Collier rd north thence west (Zone 18)
432 Caudill Edgar C ◎ △ TR 6-7123
444 Cheatham Richd W ◎ △ TR 6-6504
456 Akin Floyd G ◎ △ TR 2-4237
Hanis Geo F △ TR 4-2479
457 McKay Richd A ◎ △ TR 6-2322
463 Armstrong H Evan jr 874-5628
477 Bedell Marian D Mrs ◎ △ TR 5-6621
478 Strauss Arth J △ TR 5-1017
481 Martin Pauline L Mrs △ TR 2-6886
482 Wilson Geo E ◎ △ TR 4-4080
485 Johnson Palmer ◎ △ TR 4-6555
488 Barnwell Chas M jr ◎ △ TR 5-2470
489 Hoge I Arnold ◎ △ TR 4-8024
495 Vacant
496 Bain Robt ◎ mfrs agt △ TR 2-4016
505 Milner Spann W ◎ △ TR 2-1386
515 Johns Edw △ TR 5-5719
519 Holladay E Russell ◎ △ TR 2-6830
525 Wylly R Lee jr ◎ △ TR 2-7038
530 Clark Edna F △ TR 3-1342
535 Davenport Merritt B ◎ △ TR 6-5470
545 Holcomb Chas N
551 Louis Wm C jr ◎ △ TR 4-0082
557 Adler Sophie T Mrs ◎ △ TR 6-8192
563 Townsend Eli B ◎ △ TR 4-0924
569 Hunter James R 872-6492
571 Hollums Danl H ◎ △ TR 6-1217

353
OVERTON NW—From Lively north, 1 west of Hortense (Zone 18)
1295 Neism Felix ◎
1297 Gary Morris E ◎
1305 Clark Elna R Mrs ◎ △ SY 4-4878
1695 Webb Wm C ◎

387
OVIDIA CIRCLE SW—From Poole rd soouthwest and west, 1 northwest of Venetian dr (Zone 11)
2436 Epperson Maxine P Mrs ◎ △ PE 8-2175
2455 Wilkinson Eug A ◎ △PL 3-0224
2464 Martin Boyd H ◎ △ PL 3-4044
2471 Nix Walter S ◎ △ PL 3-6539
2474 Ingram Clarence R ◎ △ PL 3-2371

174
OWEN SE (Lakewood)—From 1818 Lakewood av east to Lakewood ter (Zone 15)
1 Vacant
3 Rylander Oscar E △ MA 7-0160
rear Anderson Joel R △ MA 7-4926
7 Gunter G Carlton ◎ △ MA 2-4903
8 Long Wm E △ MA 2-2431

104
OWENS PLACE NE—From near 155 Howell east (Zone 12)
544 Raper Henry
Davenport Marguerite Mrs
548 Griffin Will
548b Anderson Lizzie Mrs
550a Webb Mary B Mrs △ JA 4-6085
550b Cook Richd jr
552a Parker Annie P Mrs △ JA 4-5766
552b Strong Eva G Mrs

27
OXFORD AV NW—From 668 Tumlin northwest (Zone 18)
Guyton intersects
455 Langley Joe S ◎ △ JA 2-8958
456 Spaulding Roy E △ JA 1-1708
459 Gober James T
461 Jamison Wm D △ JA 5-8922

INTERNATIONAL

TP	Adjoining	Source
-	✓	Atlanta City Directory Co.

ARMOUR DR 1957

ARLINGTON AV SW—Contd
LaRosa ter begins
1089 Daniel Cora E Mrs ⓪ △ PL 3-0157
1093 Oakland City Meth Ch
1096 Berry Wilson R ⓪ △ PL 3-2705
1097 Boone Charlie N ⓪ △ PL 3-6487
1101 Stevenson Paul A ⓪ △ PL 3-1436
1105 Wilk Karl A ⓪ △ PL 5-2900
1107 Dubsky Fred J △ PL 3-0874
rear Chandler Mitchell A
1108 Tucker Geneva M Mrs ⓪ △ PL 3-2345
Dorris Dormer L △ PL 3-6954
1111 Roberts Jas O ⓪ △ PL 3-4764
1114 Poulos Victor J ⓪ △ PL 8-3714
1116 Dunlap Juanita △ PL 5-6187
1119 Polson Annie M Mrs ⓪
1120 Johnson Ephriam M ⓪ △ PL 3-5281
1123 Shepard Nancy B Mrs ⓪ △ PL 3-3912
1126 Harden Otho N jr ⓪ △ PL 8-1200
1127 Hill Ruby L Mrs ⓪ △ PL 5-7348
1128 Shackley J Ovid
Princess av begins
1129 Abercrombie Fred P ⓪ △ PL 3-3566
1133 Hogan John W ⓪ △ PL 5-9969
1137 Williamson Young H ⓪ △ PL 5-3451
1141 Berry Herbert M ⓪ △ PL 5-6600
1142 Foster Gerald M ⓪
Peeples ends
1147 Hanson Sarah C Mrs
1148 Bowman C Julian ⓪ △ PL 8-1381
1151 Kelly Jack G ⓪ △ PL 5-4861
1152 McCracken Nellie W Mrs ⓪ △ PL 3-2076
1155 Rutherford Marion Y ⓪ △ PL 3-8930
Westbrook Henry W △ PL 5-5374
1156 Blankenship Joe M ⓪
1159 Barnes Retta D Mrs ⓪ △ PL 5-8360
1169 Allgood Thos W ⓪ △ PL 3-7266
Selwin av begins
1181 Doyal L Thos ⓪ △ PL 5-7813
1185 Godbee Jas I ⓪ △ PL 8-3041
1186 Teems Lewis F △ PL 5-3827
1191 Davis Jas P ⓪ △ PL 5-2616
1192 Goss John C ⓪ △ PL 5-3122
rear Humphries Hoyt
1196 Gilbert Nora C Mrs O △ PL 5-1473
1197 Vacant
1200 Landers Georgia ⓪ △ PL 5-3945
Oakland dr intersects

85
ARLINGTON CIRCLE NW—From Baker rd north and west, 4 south of Bankhead hwy
1997 Burnett Clifford F ⓪ △ SY 4-1636
2001 Cagle Carl E ⓪ △ SY 4-0580
2005 Hartman Wm L ⓪ △ SY 4-8147
2008 Whitfield Homer S ⓪ △ SY 4-5617
2009 Sentell Geo E ⓪ △ SY 4-6358
2015 Chambers Wm J ⓪ △ SY 4-6281
2018 Winters Cleburn ⓪ △ SY 4-4514
2019 Reid Mary D Mrs ⓪ △ SY 4-0651
2024 Griswold Lee R ⓪ △ SY 4-5586
2025 Phillips Lofton A ⓪ △ SY 4-9056
2026 Jones A Jack ⓪ △ SY 4-8950
2028 Compton Hugh D ⓪ △ SY 4-5062
2034 Stallings L Preston ⓪ △ SY 4-8839
2038 Tumlin Eug R ⓪ △ SY 4-1320
2039 McDaniel Lurline W Mrs ⓪ △ SY 4-2007
S Eugenia pl ends
2040 Dolan Ralph B ⓪ △ SY 4-4563
2041 Johnson Zeddie L Mrs ⓪ △ SY 4-3077
2042 Story David J ⓪ △ SY 4-6223
2046 Nickolson Phillip △ SY 4-8332
2047 Lewis Jos L ⓪ △ SY 6-6498
2050 Barnes Ronald D ⓪
2051 Kiser John L ⓪ △ SY 4-4180
2056 Kelley Jasper N ⓪ △ SY 4-4915
2057 Reeves T Elmer ⓪ △ SY 4-4889
2063 West Marjorie M Mrs ⓪ △ SY 4-4307
2064 Tuggle John C jr ⓪ △ SY 4-3947
2067 Hedden A Thos ⓪ △ SY 4-4650
2070 Segars Walter F ⓪ △ SY 4-4950
2071 Postell T Raymond ⓪ △ SY 4-7154
2074 Valentine Grady L ⓪ △ SY 4-0821
2075 Cook Robt A ⓪ △ SY 4-5637
2078 Lee Milton ⓪
2079 Maddox Idus A ⓪ △ SY 4-7822
2084 Boss John R ⓪ △ SY 4-5305
2085 Buice Lloyd C ⓪ △ SY 4-4812
2095 Camp John C ⓪ △ SY 4-9894
2096 Means Jas H ⓪ △ SY 4-6160
2099 McCoy David J ⓪ △ SY 4-5136
2103 Hall Raymond △ SY 4-8183
2107 Dixon Clifton C ⓪ △ SY 4-5108

56D
ARLINGTON DRIVE NE (Changed to Arlington av NE)

266
ARLINGTON PLACE NE — From 1092 Briarcliff pl north
851 Holland Lucius L ⓪ △ TR 2-5257
852 Kennedy Jos B ⓪ △ TR 6-0582
855 Cross Grethel T Mrs ⓪ △ TR 6-4554
856 Hilliard Maurice H ⓪ △ TR 6-0016
861 Marshall Carolyn T Mrs ⓪ △ TR 5-4839
862 Trussell Robt E △ TR 6-6301
865 Thome Lois E Mrs ⓪ △ TR 6-7078
866 Brumfield Paul E ⓪ △ TR 6-7974
871 Daniell Paul M ⓪ △ TR 6-5038
872 West May M Mrs ⓪ △ TR 4-7272
875 Kieffer Mary O Mrs ⓪ △ TR 4-9535
876 Roberts Alvin T ⓪ △ TR 6-5093
879 Shaver Arth L ⓪ △ TR 6-0627
880 Alexander Wm D ⓪ △ TR 6-2569
885 Haynes Ollie E ⓪ Haynes Mary ⓪ △ TR 6-8673
886 Langford Winfrey C ⓪ △ TR 4-6296
889 Griffin Wm B ⓪ △ TR 8-8647
890 Moore Howell C ⓪ △ TR 6-6923
895 King Frank H ⓪ △ TR 6-8259
896 Dye Frank C △ TR 2-2625
899 McDaniel Wm D ⓪ △ TR 4-1267
900 Broome Marion R Mrs ⓪ △ TR 6-8683
906 Taylor Lucian I ⓪ △ TR 6-8932
Rosedale dr intersects

56B
ARMAND DRIVE NE — From LaVista rd south (not open)

56B
ARMAND ROAD NE — From 928 Lindbergh dr south
2264 Phelps John W jr ⓪ real est △ CE 7-5630
2272 McLendon Wm J jr ⓪ △ CE 3-6149
2278 Crawford Eug E ⓪ △ CE 3-9812
2281 Patrick Lois H Mrs ⓪ Bryant Parker L △ CE 3-7575
2286 Weaver Luther H ⓪ △ CE 7-5082
2287 Marshall Frances B Mrs ⓪ △ CE 3-9395
2292 Hazelrigs Golden H ⓪ △ CE 7-1802
2293 Ford Fannye H Mrs ⓪ △ CE 7-4836
2298 Clarkson Donald E ⓪ △ CE 3-7005
2301 Graeme Wm C ⓪ △ CE 7-1882
2304 Teasley Ben C ⓪ △ CE 3-5119
2307 Gullatt H Wm jr ⓪ △ CE 3-3496
2312 Folsom Wm J jr ⓪ △ CE 7-5746
2315 Dendy David W ⓪ △ CE 3-0307
2318 Holden Geo jr ⓪ △ CE 7-5068
2321 Brooks Haynie S jr ⓪ △ CE 3-6290
2324 Holley Howard R ⓪ △ CE 7-0212
2325 Litaker Robt F ⓪ △ CE 3-2216
2330 Gemeiner Jas ⓪ △ CE 7-1185
2333 Pate Ralph C jr ⓪ △ CE 3-4507
2336 Callaham Jas F jr △ CE 7-4454
2339 Fraser Wm F ⓪ △ CE 3-7950
2342 Menges Robt W ⓪ △ CE 7-0022
2345 Paschal Turner H ⓪ △ CE 7-1463
2351 Walker Ben E jr ⓪ △ CE 7-2383
2357 Griffin John S ⓪ △ CE 7-2383
2365 Prickett Arth L jr ⓪ △ CE 3-7415
2366 Kinney W Benton △ CE 3-2424
2371 Awtry Geo J ⓪ △ CE 3-9721
2372 Mines John L ⓪ △ CE 7-1587
2388 Newton Julia C ⓪ △ CE 7-9551
2391 Smith Thos V ⓪ △ CE 3-2896

57
ARMOUR DRIVE NE — From Ottley dr northeast
221 Wyeth Labys (Div of Am Home Products Corp) whol drugs △ TR 5-8387
Ives Cameron Co (Div of Am Home Products Corp) whol drugs △ TR 5-8380
251 Carey Philip Mfg Co roofing mats △ TR 4-5793
441 Rowe Manufacturing Co △ TR 5-3973

23
ARMSTEAD PLACE NW — From 774 West Peachtree west

4
ARMSTRONG SE — From 40 Piedmont av southeast, 1 north of Gilmer
11 Grady Memorial Hosp (laby)
48-50 Grady Memorial H Hosp (clinic; side)
Grady Memorial Hosp (Emory Medical Sch (side)
Butler intersects

112
Pratt intersects
72 Grady Clay Memorial Eye Clinic △ JA 3-4711
96 Feebeck Hall (nurses dormitory)

94
ARNOLD NE — From 550 Wabash av northeast
387 Keeton Claudine Mrs ⓪ △ MU 8-2850
391 Foster Will
395 Boozer Mattie P Mrs ⓪ △ JA 2-3864
401 Hood David L ⓪ △ JA 2-3741
402 Beasley Phillip ⓪ △ JA 3-0126
405 Mobley Julia Mrs ⓪
Rankin intersects
406 Hillery Leodis ⓪ △ JA 2-6074
409 Brown Jason W ⓪ △ JA 3-1215
410 Lemon Postel ⓪ △ JA 2-8626
413 Bradford Cath W Mrs
414 Evans Booker ⓪ △ JA 2-5390
419 Cummings McKinley ⓪ △ JA 3-2288
420 Cooper Quiller C ⓪ △ JA 2-8127
426 Kimball Emma Mrs ⓪ △ JA 4-2209
453 Sidney Miriam △ JA 5-8379
457 Smith Alonzo
460 Ellison Willie P △ JA 3-4526
461 Brooks Henry L ⓪ Wiley Viola B Mrs △ JA 5-6035
466 Fanning Doyle △ TR 6-0023
469 D'Antignac Clarence △ JA 4-5309
Angier av intersects

153
ARROWOOD SW — From 165 Vine west
635 Cooper Jonah ⓪ △ JA 5-7157
637 Aubrey Jas W ⓪
Diamond intersects
639 Anderson Norris L △ MU 8-1441
653 Stewart Stella M Mrs Jackson Lena G Mrs

279
ARTHUR SW — From 981 Windsor west
Garibaldi intersects
338a Green Alma △ JA 3-1760
338b Walker Earl
342a Banks Lewis
342b Richardson Anderson
346 Wilson Ruby B Mrs
350 Pearce Kattie S Mrs ⓪ △ JA 5-7270
356 Copeland Sipp ⓪ △ JA 5-4332
360 Gordon Ed ⓪ △ JA 5-3184
362 Tigner Olin △ JA 3-0601
Ira intersects
369 Crouch Joe ⓪
379 Butler Robt ⓪ △ JA 5-7291
380 Lawson Oliver △ JA 3-4872
381 Butler Robt M
383 Collier Willie J
rear Vacant
384 Bowen Ariel Memorial Meth Ch
385 Blessett John H
393 Byrd Jim ⓪
395 Sims Jimmie L Mrs △ JA 5-9520
401 Little Chas ⓪ △ MU 8-5106
Smith intersects

281
McDaniel intersects
426 Vacant
428 Lawrence Thos Pressing Club
440 Elder Clarence
Hubbard intersects
452 Philpot Jas
453 Young Robt
454 Smith Olin
455 Cappadocia Fire Baptized and Holy Ch of God of Am
460a Nollie Nicie N Mrs ⓪ △ JA 2-7564
460b Stodghill Walter jr △ JA 4-3079
Sims intersects
486 Griffin Will S ⓪ △ JA 4-3079
Coleman intersects
510 Rhodes Thos ⓪ △ JA 5-2469
516 Daniels Maude Mrs ⓪ △ MU 8-5482
520 Stewart Alex J △ JA 5-9760

261
Welch intersects
535 Carter Willie ⓪ △ PL 8-4957
537 Daughtery James △ PL 3-9016
rear Vacant
549 Cain Rogers C ⓪ △ PL 3-3376
555a Pain Claude M
555b Goodwin Curtis △ PL 8-1561
Hobson intersects
559 Collins Wm H ⓪ △ PL 5-6845
561 Billings Marjorie S Mrs ⓪ △ PL 5-3914
593 Moulder Winston C △ PL 3-9503
584 Ruthstrom Sven J ⓪ △ PL 8-5210
Dewey intersects
597 Cost Roosevelt jr
rear Heard J W ⓪ △ PL 8-3315
598 Payne Ida E △ PL 5-5115

ARTHUR SW—Contd
603-05 NuKleenzit Co Cln Compound △ PL 3-6904
Stewart av intersects

334
ASHBURTON AV SE—From 2865 Alston dr south, 2 west of Candler rd
307 Karr Philip R ⓪ △ DR 8-1983
310 Powell Arth C △ DR 8-6709
314 Minter Fred W ⓪ △ DR 7-9098
318 Johnson Ray F ⓪ △ DR 3-1236
Ward Franklin M △ DR 8-8329
rear Johnson Janie M △ DR 3-6426
319 Council Henry M ⓪ △ DR 3-6651
328 Burton Geo A ⓪ △ DR 8-3059
329 Stamey Leonard C ⓪
339 Hasty Homer M ⓪ △ DR 3-6472
Alexa av begins
355 Brown Hebron I ⓪ △ DR 3-0357
366 Burriss Thos N ⓪ △ DR 8-5209
372 Loftin Paul H ⓪ △ DR 7-8882
375 Morrow John L ⓪ △ DR 3-3006
378 Knight Harry L ⓪ △ DR 7-7230
379 Davis Harold M ⓪ △ DR 3-7205
382 Hall Wm K ⓪ △ DR 7-6736
386 Paris James A ⓪ △ DR 8-7380
392 Payne Wm F ⓪ △ DR 8-5595
395 Roberts Langley C ⓪ △ DR 3-2226
398 Butts Meriwether G ⓪ △ DR 3-4084
Davis av begins
401 Cleveland C James △ DR 7-6818
rear Vacant
402 Burch Robt L ⓪ △ DR 8-9759
406 Digby Jos D ⓪ △ DR 8-2184
425 Grinnell Portia A Mrs ⓪ △ DR 3-6411
426 Bayliff Jos R ⓪
433 Goodwin Jos F ⓪ △ DR 3-2022
426 Trammell Malcolm B ⓪ △ DR 8-5229
Salmon av intersects
440 Roan Jack W ⓪ △ DR 7-1847
445 Russey Wayne A ⓪ △ DR 7-5566
446 Sanders Henry T ⓪ △ DR 7-8964
450 Nichols Bobby L ⓪ △ DR 3-3052
453 Holmes Ben Z jr ⓪ △ DR 7-1604
Salmon av begins
463 Pace Robt C ⓪ △ DR 7-0652
471 Turner Milton R ⓪ △ DR 3-6962
478 Prance Bynon M ⓪ △ DR 3-4592
481 Goodwin Jack M ⓪ △ DR 3-5951
486 Campbell Eug C ⓪ △ DR 8-2407
Glenwood av intersects
City limits

119
ASHBY NW—From 911 Hunter north
2 Ashby Variety Store △ JA 3-9911
9½ Ofc Bldg
Rooms:
1 Chivers Mirlan E phys △ JA 1-2219
2 Shropshire Wm B dentist △ JA 1-2219
3 Jett Arth V bldg contr △ JA 2-3492
4-6 Days K D & Co bkpg serv △ JA 2-3492
5 West Side Civic Club
7 Intnatl Assn of Ry Emps
8-9 Johnson Asa C phys △ JA 2-3651
Street continued
11 LeMoss Grill △ JA 4-9535
12 Ray Lester △ JA 1-0594
13 Brown John T
14 Green Leaf Cafe
16 Esquire Barber Shop △ JA 4-9354
19 Colonial Stores Inc (br) gros △ JA 2-8137
20 New Washeteria The
22 K & A Poultry & Fish Mkt Quick Serv Car for Hire △ JA 4-8627
24 Post Josephine T ⓪ △ JA 1-0128
28 Smith Sallie S ⓪ △ JA 2-9812
Harwell intersects
33 Hall Henry M ⓪ △ JA 2-9455
34 Bullock Benj F ⓪ △ JA 2-4027
37 Scott Hazel △ MU 8-3918
41 Broadnax Wm ⓪ △ JA 2-9216
41½ Anderson Archie ⓪ △ MU 8-7860
42 Harris Coonie R Mrs ⓪ △ JA 2-9477
45 Favors Mary V Mrs ⓪ △ MU 8-7724
46 Arnold Jackson ⓪ △ JA 2-9197
49 May Anderson N ⓪ △ JA 2-9209
50 Dennard Len ⓪ △ JA 2-9393
53 Cunningham Ruth H Mrs ⓪ △ MU 8-7114
Lena intersects
54 Lewis Beulah A Mrs ⓪ △ JA 2-9221
60 Fowler J Louise ⓪ △ MU 8-2242
61 Murray Warren T ⓪ △ JA 2-7827
64 Allen Jas L ⓪ △ JA 2-9440
65 Lyons Willie ⓪ △ JA 2-9440
69 Wilkerson Saml ⓪ △ JA 2-9421
73 Mitchell Sylvester ⓪ △ JA 2-8788
77 Cargile Robt E ⓪ △ JA 2-9764
80 Carter E R Sch △ PL 3-5373

APPENDIX VIII

WILLMER ENGINEERING INC.
USER QUESTIONNAIRE – PHASE I ESA

User Name:	Patrick Peters, Heath & Lineback – representative of proposed user, ABI
Facility/Project Name:	Atlanta BeltLine Northeast Trail (GDOT PI No. 0009395)
Address:	Armour Yards District
City, State, Zip:	Atlanta, GA 30324
County:	Fulton County, Georgia
Property Description:	BeltLine NE Trail in Armour Yards District, along Peachtree Creek, and along Garson Drive
Date:	4/20/2022

INTRODUCTION

In order to qualify for one of the *Landowner Liability Protections (LLPs)*[1] offered by the Small Business Liability Relief and Brownfields Revitalization Act of 2001 (the "*Brownfields Amendments*")[2], the *user* must provide the following information (if available) to the *environmental professional*. Failure to provide this information could result in a determination that "*all appropriate inquiry*" is not complete.

1. **Environmental cleanup liens that are filed or recorded against the site (40 CFR 312.25).** Are you aware of any environmental cleanup liens against the *property* that are filed or recorded under federal, tribal, state or local law? No

2. **Activity and land use limitations that are in place on the site or that have been filed or recorded in a registry (40 CFR 312.26).** Are you aware of any AULs, such as *engineering controls*, land use restrictions or *institutional controls* that are in place at the site and/or have been filed or recorded in a registry under federal, tribal, state or local law? No

3. **Specialized knowledge or experience of the person seeking to qualify for the LLP (40 CFR 312.28).** As the *user* of the *ESA* do you have any specialized knowledge or experience related to the *property* or nearby properties? For example, are you involved in the same line of business as the current or former *occupants* of the property or an adjoining *property* so that you would have specialized knowledge of the chemicals and processes used by this type of business? No

4. **Relationship of the purchase price to the fair market value of the *property* if it were not contaminated (40 CFR 312.29).** Does the purchase price being paid for this *property* reasonably reflect the fair market value of the *property*? Yes, it will. If you conclude that there is a difference, have you considered whether the lower purchase price is because contamination is known or believed to be present at the *property*? N/A

5. **Commonly known or *reasonably ascertainable* information about the *property* (40 CFR 312.30).** Are you aware of commonly known or *reasonable ascertainable* information about the property that would help the *environmental professional* to identify conditions indicative of releases or threatened releases? For example, as *user*,

    a. Do you know the past uses of the *property*? No, just current uses.
    b. Do you know of specific chemicals that are present or once were present at the *property*? No.
    c. Do you know of spills or other chemical releases that have taken place at the *property*? No.
    d. Do you know of any environmental cleanups that have taken place at the *property*? No.

6. **The degree of obviousness of the presence of likely presence of contamination at the *property*, and the ability to detect the contamination by appropriate investigation (40 CFR 312.31).** As the user of the *ESA*, based on your knowledge and experience related to the *property* are there any *obvious* indicators that point to the presence or likely presence of contamination at the *property*? None other than the knowledge of current usage (e.g. active railroad corridor and adjacent to a concrete plant).

1. *Landowner Liability Protections, or LLPs*, is the term used to describe the three types of potential defenses to Superfund liability in EPA's *Interim Guidance Regarding Criteria Landowners Must Meet in Order to Qualify for Bona Fide Prospective Purchaser, Contiguous Property Owner, or Innocent Landowner Limitations on CERCLA Liability ("Common Elements" Guide)* issued on March 6, 2003.
2. P.L. 107-118.

This form is in conformance with ASTM E1527-13.

APPENDIX IX

Corporate and Professional Qualifications

Willmer is a woman-owned professional engineering consulting corporation based in Atlanta, Georgia. Incorporated in 1982, the focus of the firm is to provide high-quality, responsive, professional environmental, geotechnical and construction material testing and consulting services. We serve a wide variety of clients, including corporations, industries, financial institutions, developers, engineers, architects, and local, state, and federal governmental and educational institutions.

Based on our many years of experience, our personnel have worked on projects throughout the southeastern United States, as well as the Mid-Atlantic, Midwest and Gulf Coast regions. We are familiar with subsurface conditions and geology throughout these areas. Willmer seeks to establish long-lasting relationships with our clients. Our success is based on developing and maintaining trusted relationships and our ability to deliver quality engineering services. Most of our business comes from repeat clients and their referrals. The firm is organized to involve principals in active participation in projects and direct involvement with each client. Our personal reputations depend upon meeting our commitments. Through our many years of diversified consulting experience, we are able to direct a broad range of engineering expertise and talent toward satisfying complex client requirements.

Willmer environmental scientists and engineers have actively performed environmental assessments for real estate transactions since 1990. Our personnel have been trained in the elements of environmental assessments. Our work is performed in general accordance with the industry-accepted standard ASTM Standard Practice for Environmental Site Assessments: Phase I Environmental Assessment Process (E 1527-13). The Occupational Health and Safety Administration (OSHA) in 29 CFR 1910.120, Subpart H, requires that personnel performing environmental assessments be trained in employee protection requirements for workers engaged in hazardous waste operations. Willmer personnel have met these requirements by completing a 40-hour Hazardous Waste Training Course. Employees are also required to complete eight hours of health and safety training annually. We are knowledgeable in areas of regulatory compliance, including CERCLA and RCRA, as well as other federal, state, and local requirements.

The field work for this Phase I ESA and preparation of the report was performed by Keith Kaylor, PE, Project Engineer. Mr. Kaylor has over 29 years of environmental consulting experience, and has prepared over 500 Phase I and Phase II environmental investigations for a variety of diverse clients.

Dr. Moussa Issa, PE, performed senior review of this report. Dr. Issa has over 22 years of experience at the Georgia DOT, including conducting reviews of Phase I and Phase II site assessments.